

FLOOD INSURANCE STUDY

FEDERAL EMERGENCY MANAGEMENT AGENCY

VOLUME 3 OF 3



MONTGOMERY COUNTY, TENNESSEE AND INCORPORATED AREAS

COMMUNITY NAME	COMMUNITY NUMBER
CLARKSVILLE, CITY OF	470137
MONTGOMERY COUNTY, UNINCORPORATED AREAS	470136



FEMA

REVISED:

JANUARY 15, 2021

FLOOD INSURANCE STUDY NUMBER
47125CV003B

Version Number 2.4.3.6

TABLE OF CONTENTS

Volume 1

	<u>Page</u>
SECTION 1.0 – INTRODUCTION	1
1.1 The National Flood Insurance Program	1
1.2 Purpose of this Flood Insurance Study Report	2
1.3 Jurisdictions Included in the Flood Insurance Study Project	2
1.4 Considerations for using this Flood Insurance Study Report	5
SECTION 2.0 – FLOODPLAIN MANAGEMENT APPLICATIONS	15
2.1 Floodplain Boundaries	15
2.2 Floodways	20
2.3 Base Flood Elevations	21
2.4 Non-Encroachment Zones	21
2.5 Coastal Flood Hazard Areas	22
2.5.1 Water Elevations and the Effects of Waves	22
2.5.2 Floodplain Boundaries and BFEs for Coastal Areas	22
2.5.3 Coastal High Hazard Areas	22
2.5.4 Limit of Moderate Wave Action	22
SECTION 3.0 – INSURANCE APPLICATIONS	22
3.1 National Flood Insurance Program Insurance Zones	22
SECTION 4.0 – AREA STUDIED	23
4.1 Basin Description	23
4.2 Principal Flood Problems	23
4.3 Non-Levee Flood Protection Measures	24
4.4 Levees	24
SECTION 5.0 – ENGINEERING METHODS	24
5.1 Hydrologic Analyses	25
5.2 Hydraulic Analyses	39
5.3 Coastal Analyses	46
5.3.1 Total Stillwater Elevations	46
5.3.2 Waves	46
5.3.3 Coastal Erosion	46
5.3.4 Wave Hazard Analyses	46
5.4 Alluvial Fan Analyses	46
SECTION 6.0 – MAPPING METHODS	47
6.1 Vertical and Horizontal Control	47
6.2 Base Map	47
6.3 Floodplain and Floodway Delineation	48

TABLE OF CONTENTS

Volume 1 (continued)

Figures

	<u>Page</u>
Figure 1: FIRM Index	7
Figure 2: FIRM Notes to Users	8
Figure 3: Map Legend for FIRM	11
Figure 4: Floodway Schematic	20
Figure 5: Wave Runup Transect Schematic	22
Figure 6: Coastal Transect Schematic	22
Figure 7: Frequency Discharge-Drainage Area Curves	39
Figure 8: 1% Annual Chance Total Stillwater Elevations for Coastal Areas	46
Figure 9: Transect Location Map	46

Tables

	<u>Page</u>
Table 1: Listing of NFIP Jurisdictions	2
Table 2: Flooding Sources Included in this FIS Report	16
Table 3: Flood Zone Designations by Community	23
Table 4: Basin Characteristics	23
Table 5: Principal Flood Problems	23
Table 6: Historic Flooding Elevations	24
Table 7: Non-Levee Flood Protection Measures	24
Table 8: Levees	24
Table 9: Summary of Discharges	26
Table 10: Summary of Non-Coastal Stillwater Elevations	39
Table 11: Stream Gage Information used to Determine Discharges	39
Table 12: Summary of Hydrologic and Hydraulic Analyses	40
Table 13: Roughness Coefficients	45
Table 14: Summary of Coastal Analyses	46
Table 15: Tide Gage Analysis Specifics	46
Table 16: Coastal Transect Parameters	46
Table 17: Summary of Alluvial Fan Analyses	46
Table 18: Results of Alluvial Fan Analyses	46
Table 19: Countywide Vertical Datum Conversion	47
Table 20: Stream-Based Vertical Datum Conversion	47
Table 21: Base Map Sources	48
Table 22: Summary of Topographic Elevation Data used in Mapping	49

TABLE OF CONTENTS

Volume 2

	<u>Page</u>
6.4 Coastal Flood Hazard Mapping	98
6.5 FIRM Revisions	98
6.5.1 Letters of Map Amendment	98
6.5.2 Letters of Map Revision Based on Fill	98
6.5.3 Letters of Map Revision	99
6.5.4 Physical Map Revisions	99
6.5.5 Contracted Restudies	100
6.5.6 Community Map History	100
SECTION 7.0 – CONTRACTED STUDIES AND COMMUNITY COORDINATION	101
7.1 Contracted Studies	101
7.2 Community Meetings	104
SECTION 8.0 – ADDITIONAL INFORMATION	106
SECTION 9.0 – BIBLIOGRAPHY AND REFERENCES	107

Tables

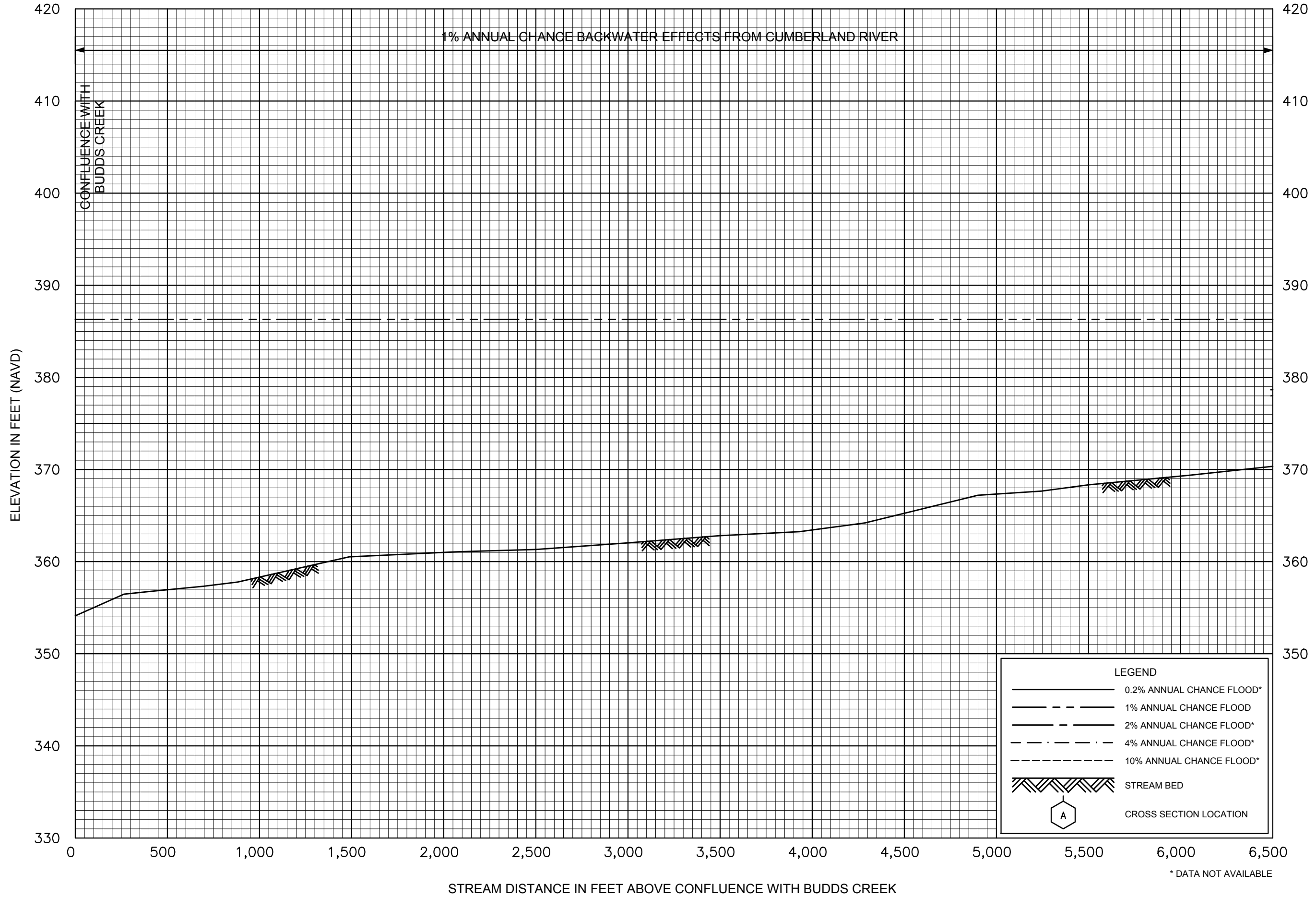
	<u>Page</u>
Table 23: Floodway Data	50
Table 24: Flood Hazard and Non-Encroachment Data for Selected Streams	62
Table 25: Summary of Coastal Transect Mapping Considerations	98
Table 26: Incorporated Letters of Map Change	99
Table 27: Community Map History	101
Table 28: Summary of Contracted Studies Included in this FIS Report	102
Table 29: Community Meetings	105
Table 30: Map Repositories	106
Table 31: Additional Information	107
Table 32: Bibliography and References	108

Volume 3
Exhibit 1

Flood Profiles	<u>Panel</u>
Antioch Creek	01-03 P
Baggett Branch	04-05 P
Bascomb Eldridge Creek	06 P
Big Bartons Creek	07-11 P
Big McAdoo Creek	12-19 P
Big West Fork	20-21 P
Blooming Grove Creek	22-28 P
Bryant Branch	29 P
Budds Creek	30-34 P
Cumberland River	35-37 P
East Fork Yellow River	38-44 P
Fletchers Fork	45-46 P
Half Pone Creek	47-48 P
Indian Creek	49 P
Little Bartons Creek	50-55 P
Little McAdoo Creek	56-58 P
Little West Fork	59-60 P
Louise Creek	61-68 P
Lower Meadowbrook Creek	69-71 P
Noahs Spring Branch	72 P
Red River	73-74 P
Sullivan Branch	75 P
Upper Meadowbrook Creek	76-78 P
Wall Branch	79-81 P
Yellow Creek	82-86 P

Published Separately

Flood Insurance Rate Map (FIRM)



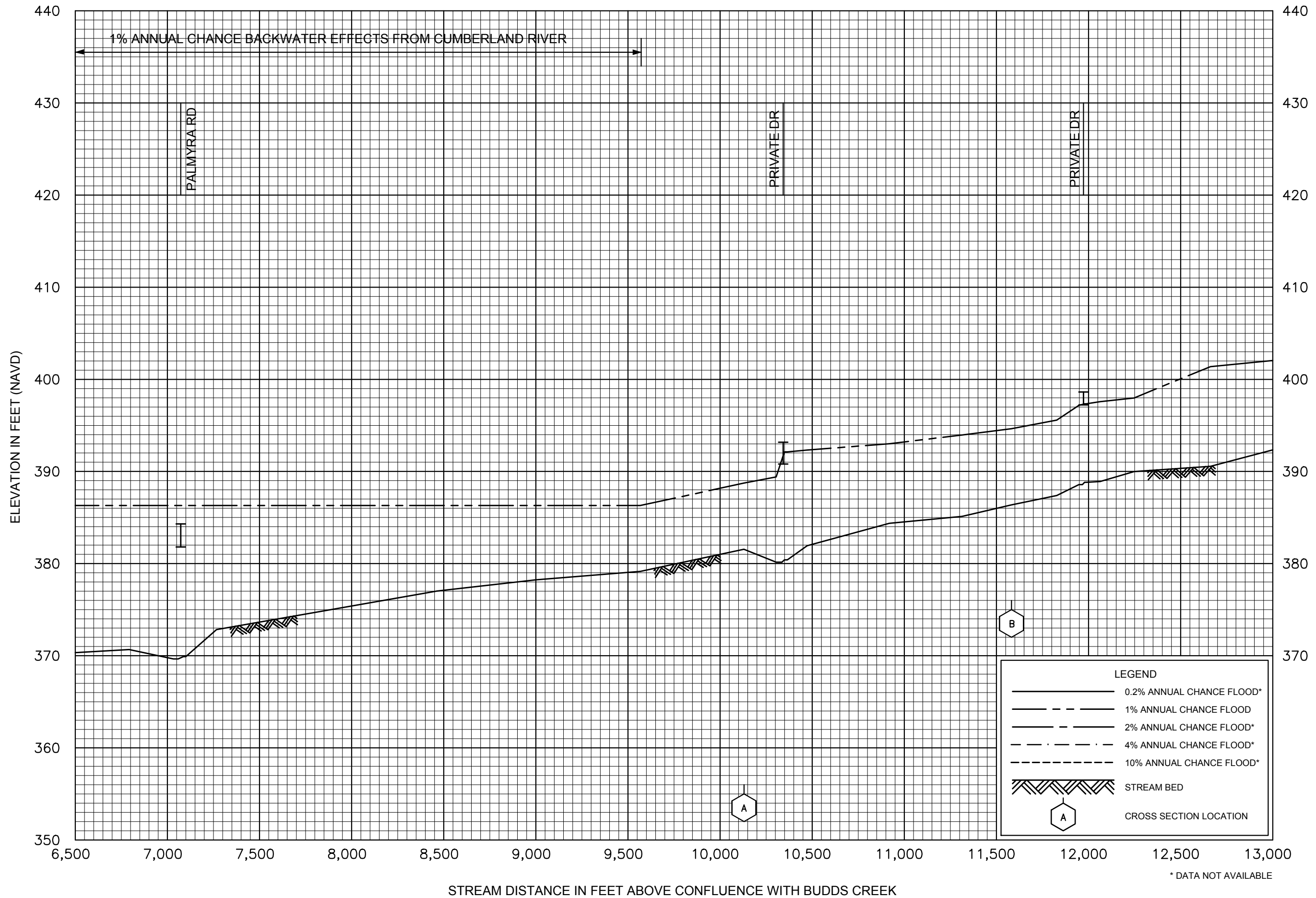
FLOOD PROFILES

ANTIOCH CREEK

FEDERAL EMERGENCY MANAGEMENT AGENCY

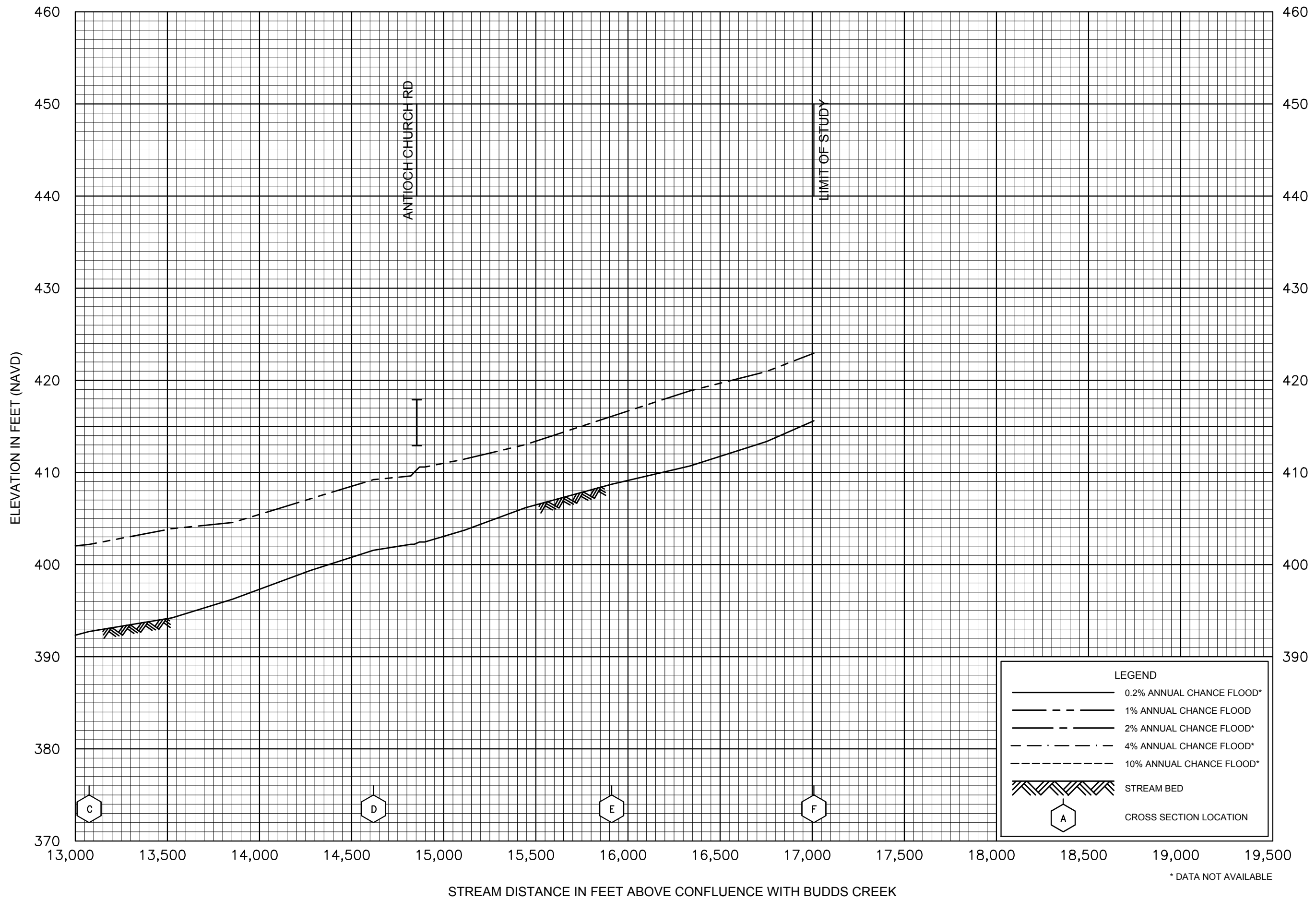
MONTGOMERY COUNTY, TN
AND INCORPORATED AREAS

01P



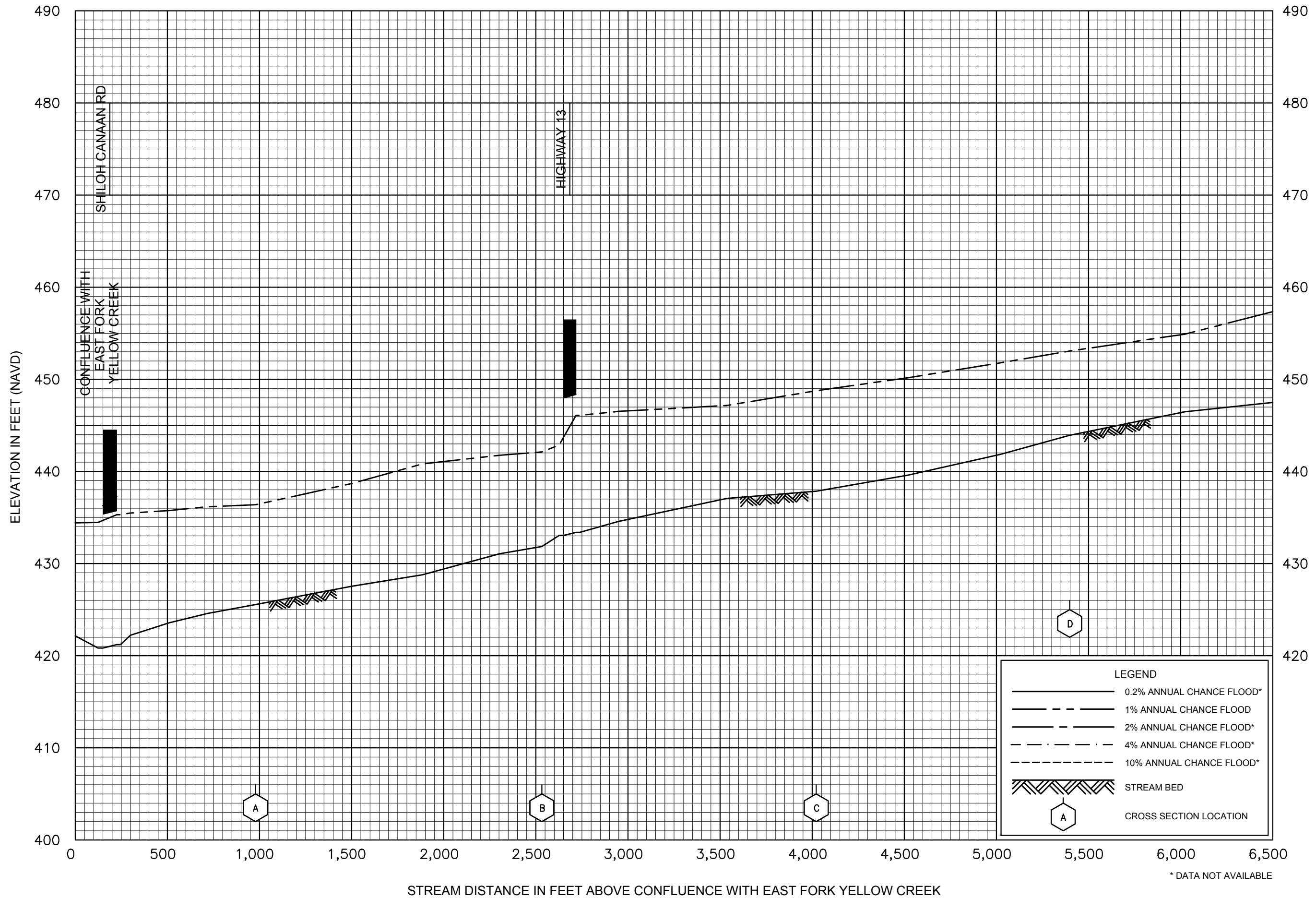
FLOOD PROFILES
ANTIOCH CREEK

FEDERAL EMERGENCY MANAGEMENT AGENCY
MONTGOMERY COUNTY, TN
AND INCORPORATED AREAS



FLOOD PROFILES
ANTIOCH CREEK

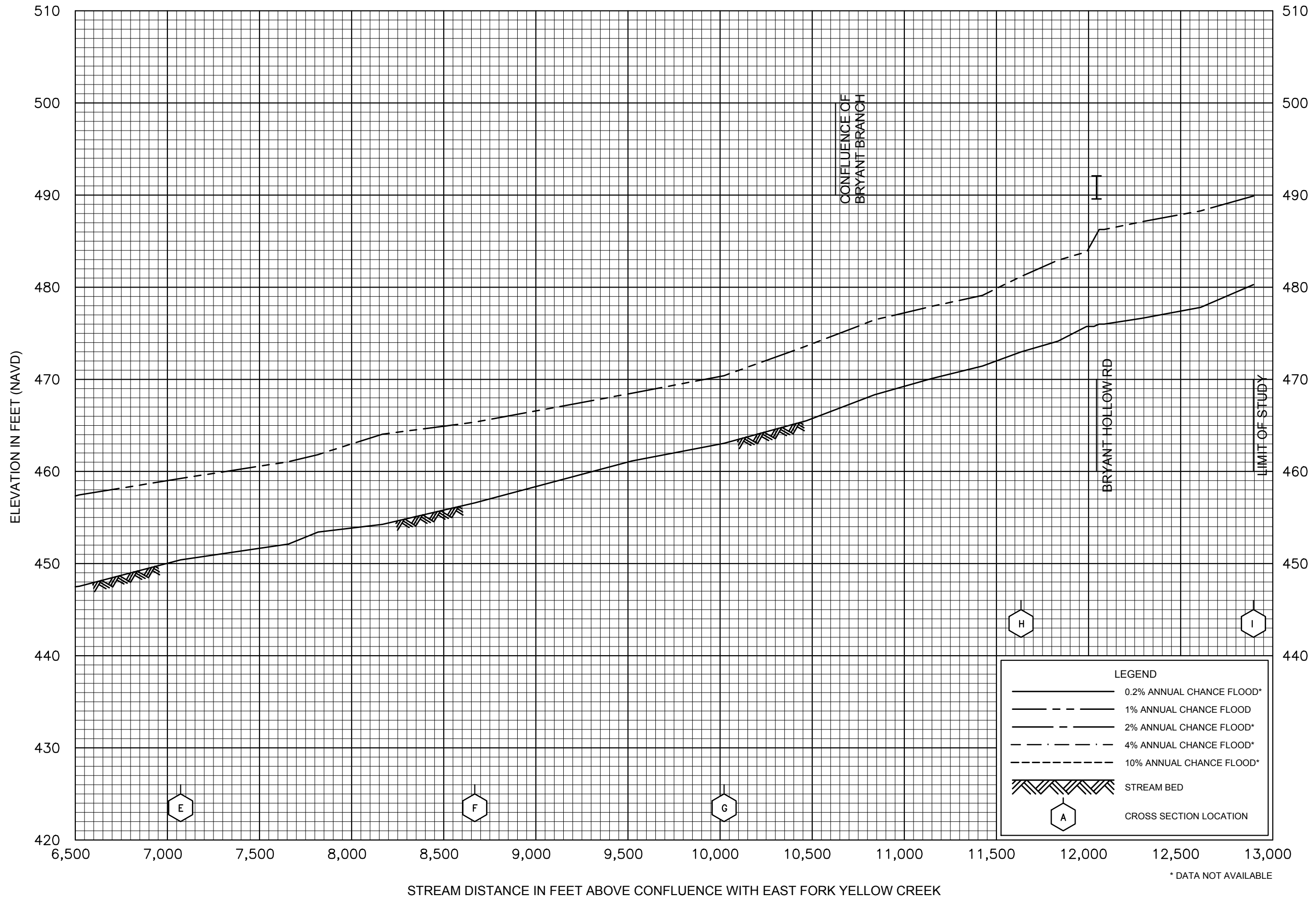
FEDERAL EMERGENCY MANAGEMENT AGENCY
MONTGOMERY COUNTY, TN
AND INCORPORATED AREAS



* DATA NOT AVAILABLE

FLOOD PROFILES
BAGGETT BRANCH

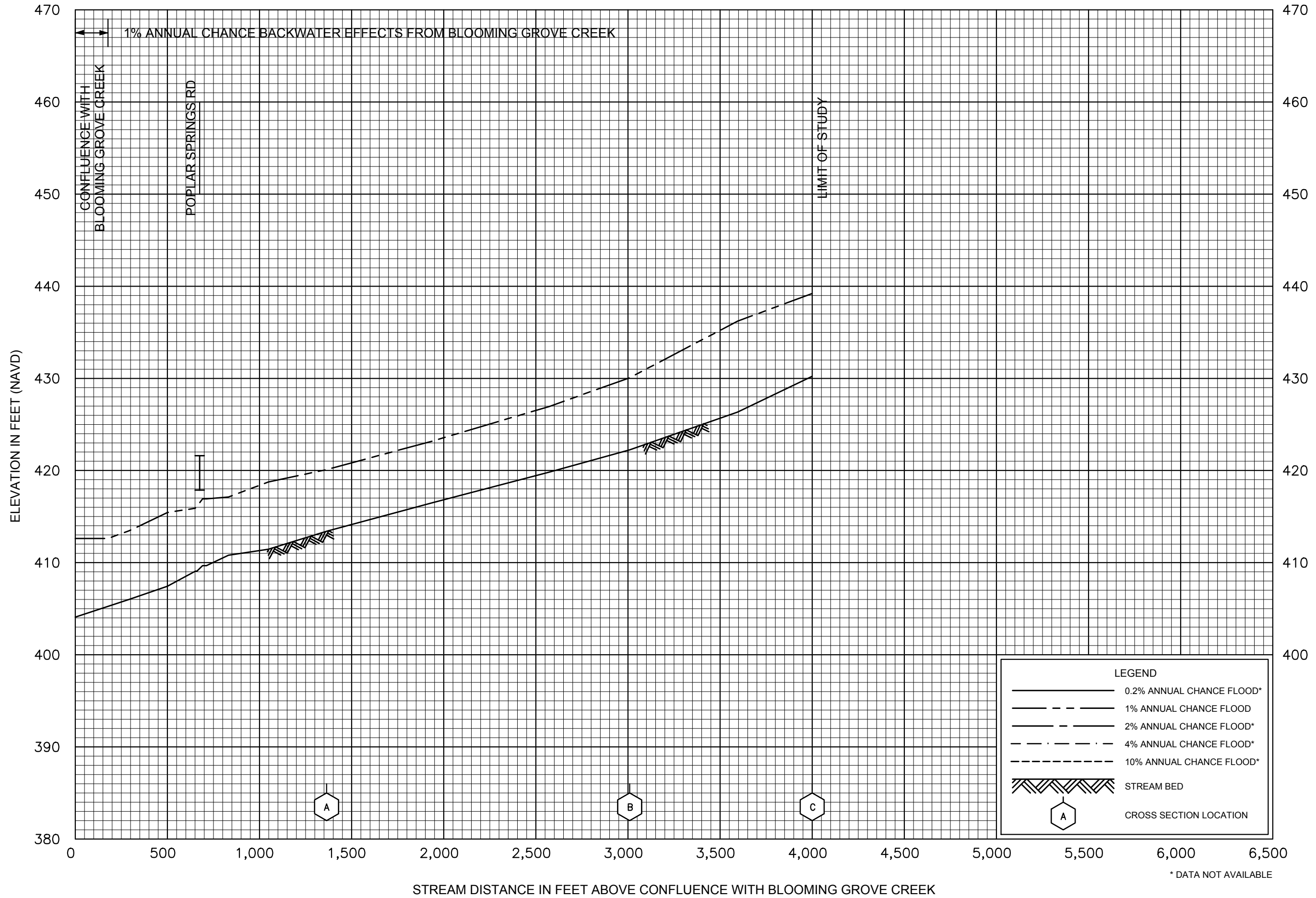
FEDERAL EMERGENCY MANAGEMENT AGENCY
MONTGOMERY COUNTY, TN
AND INCORPORATED AREAS



FLOOD PROFILES
BAGGETT BRANCH

FEDERAL EMERGENCY MANAGEMENT AGENCY
MONTGOMERY COUNTY, TN
AND INCORPORATED AREAS

* DATA NOT AVAILABLE

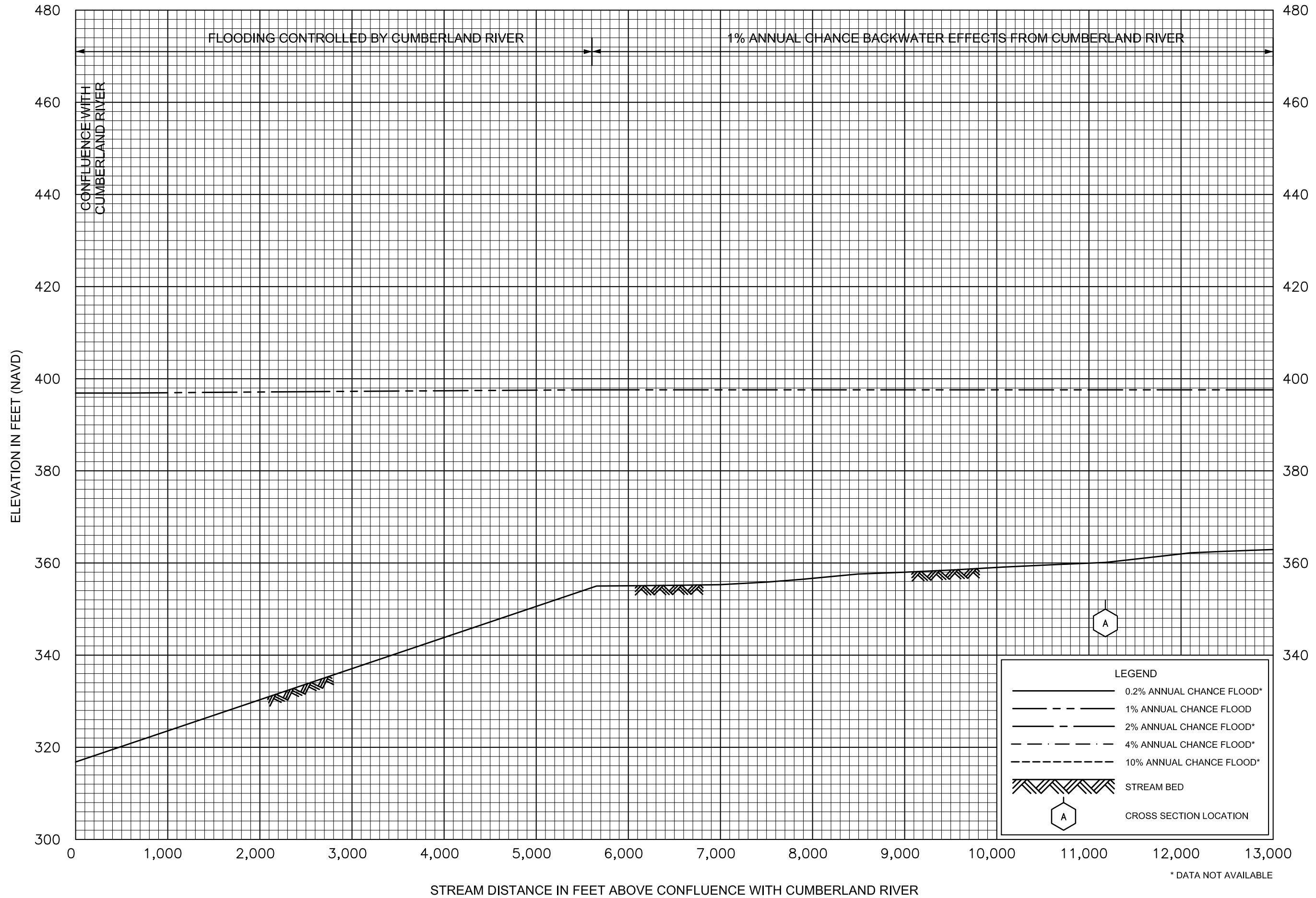


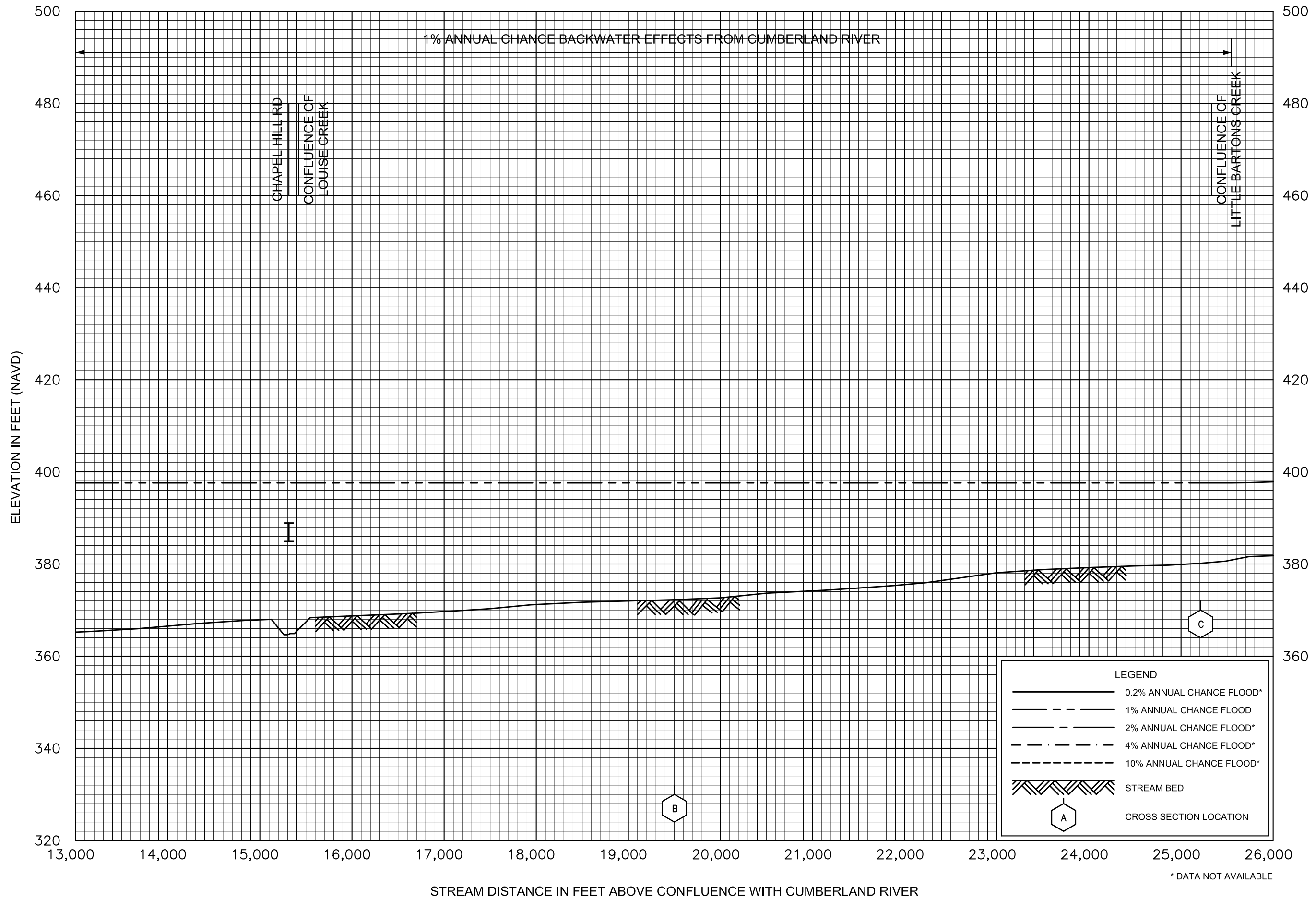
FLOOD PROFILES

BASCOMB ELRIDGE CREEK

FEDERAL EMERGENCY MANAGEMENT AGENCY

MONTGOMERY COUNTY, TN
AND INCORPORATED AREAS



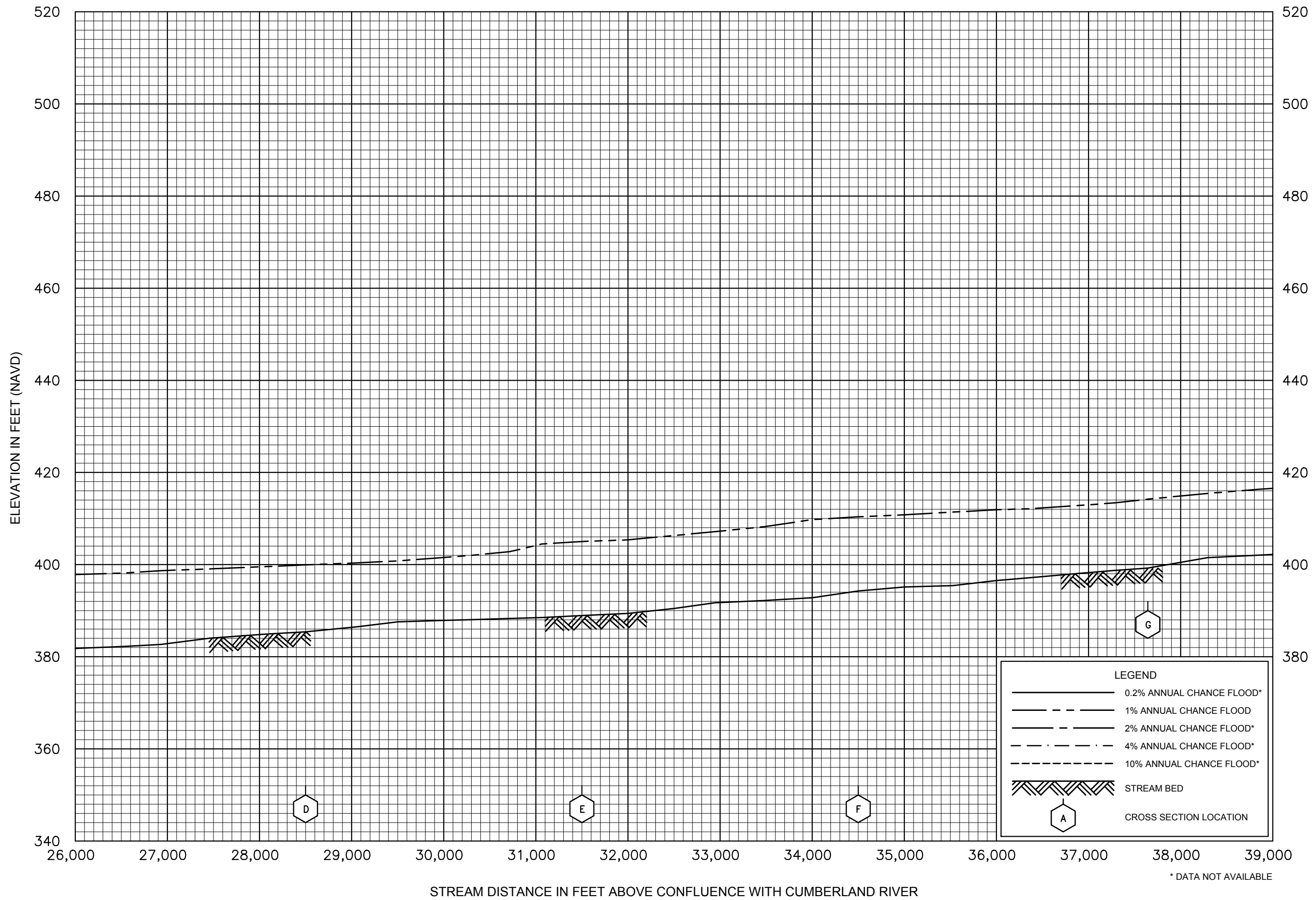


FLOOD PROFILES

BIG BARTONS CREEK

FEDERAL EMERGENCY MANAGEMENT AGENCY

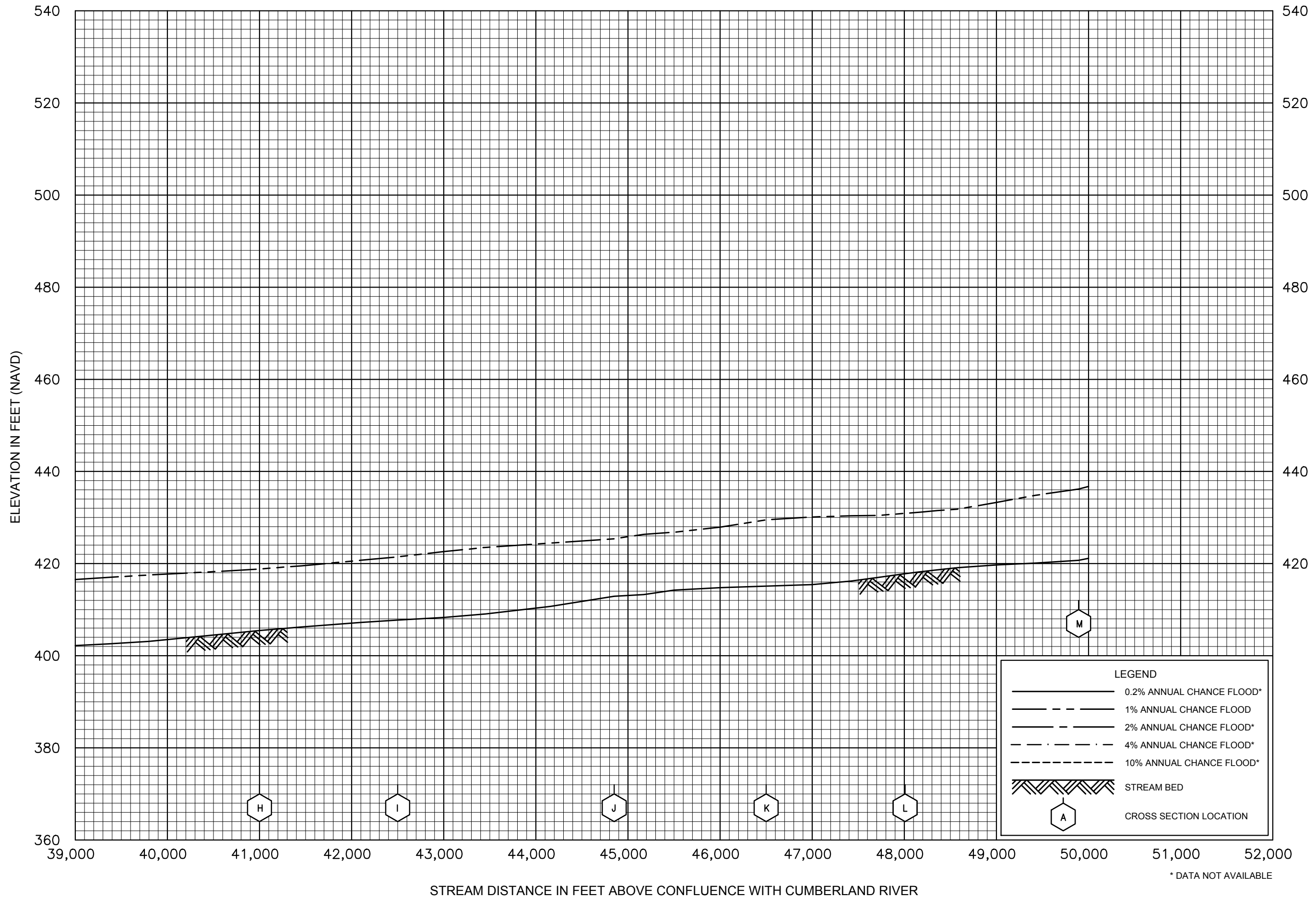
MONTGOMERY COUNTY, TN
AND INCORPORATED AREAS



FLOOD PROFILES
BIG BARTONS CREEK

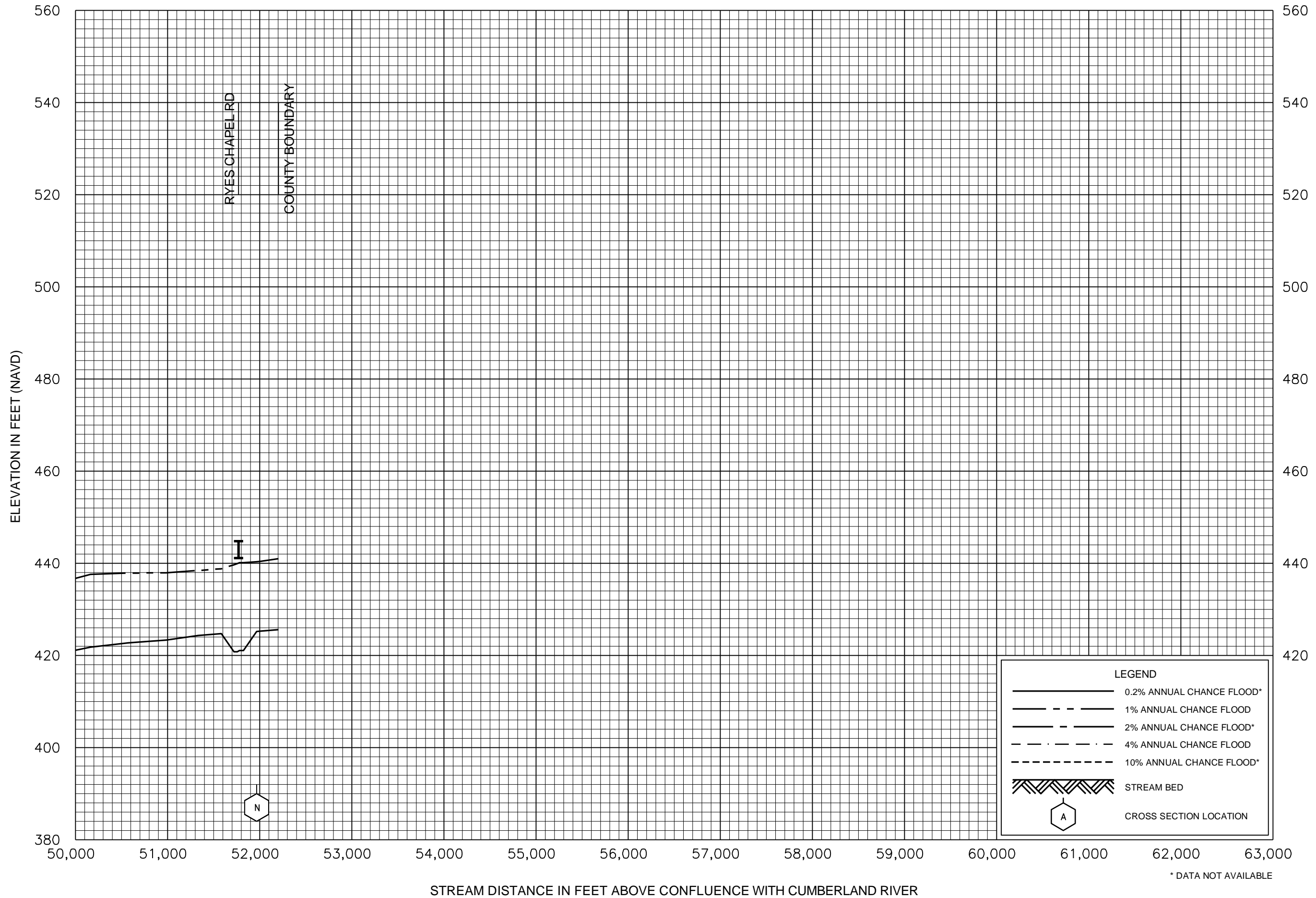
FEDERAL EMERGENCY MANAGEMENT AGENCY
MONTGOMERY COUNTY, TN
AND INCORPORATED AREAS

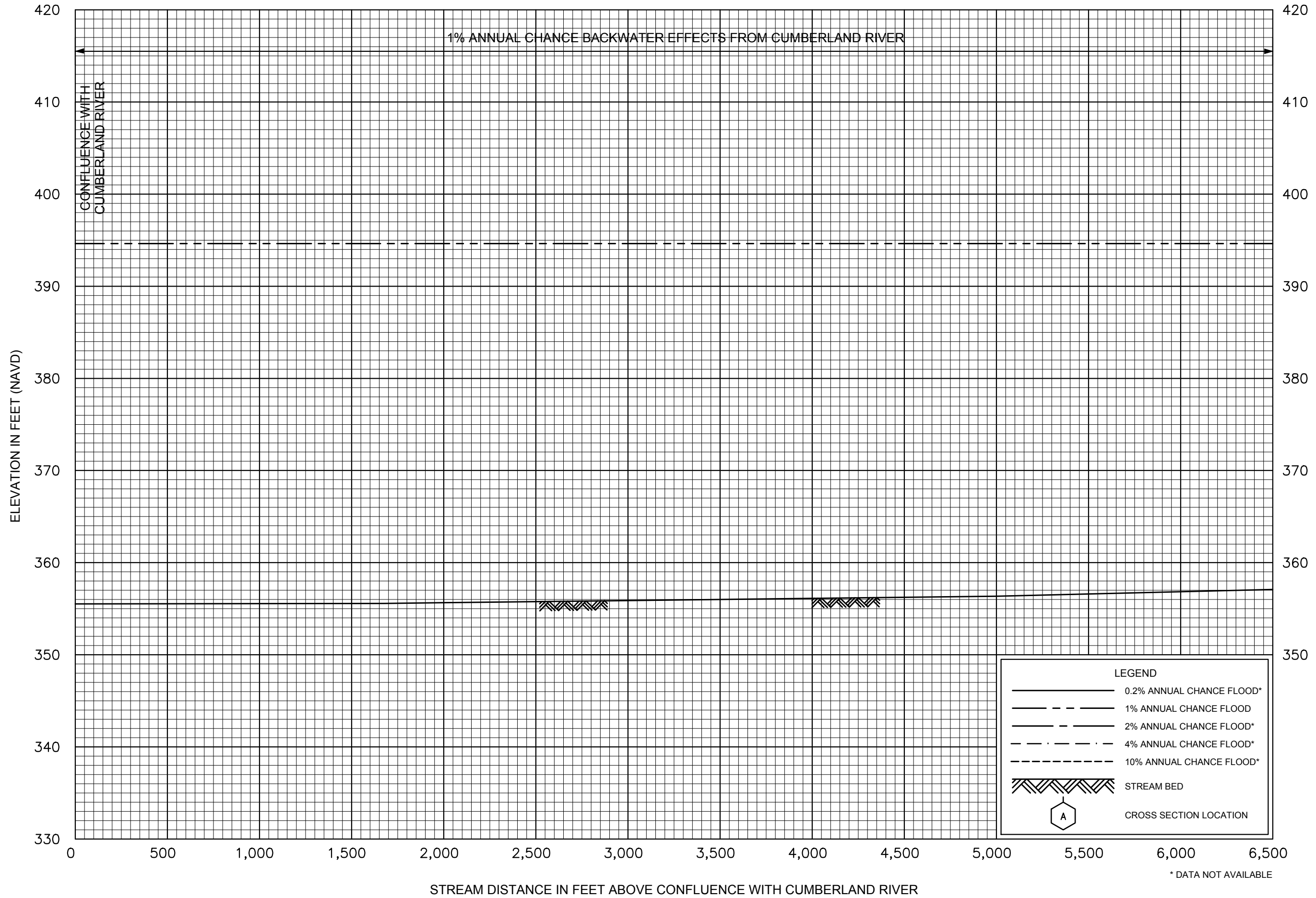
* DATA NOT AVAILABLE



FLOOD PROFILES
BIG BARTONS CREEK

FEDERAL EMERGENCY MANAGEMENT AGENCY
MONTGOMERY COUNTY, TN
AND INCORPORATED AREAS

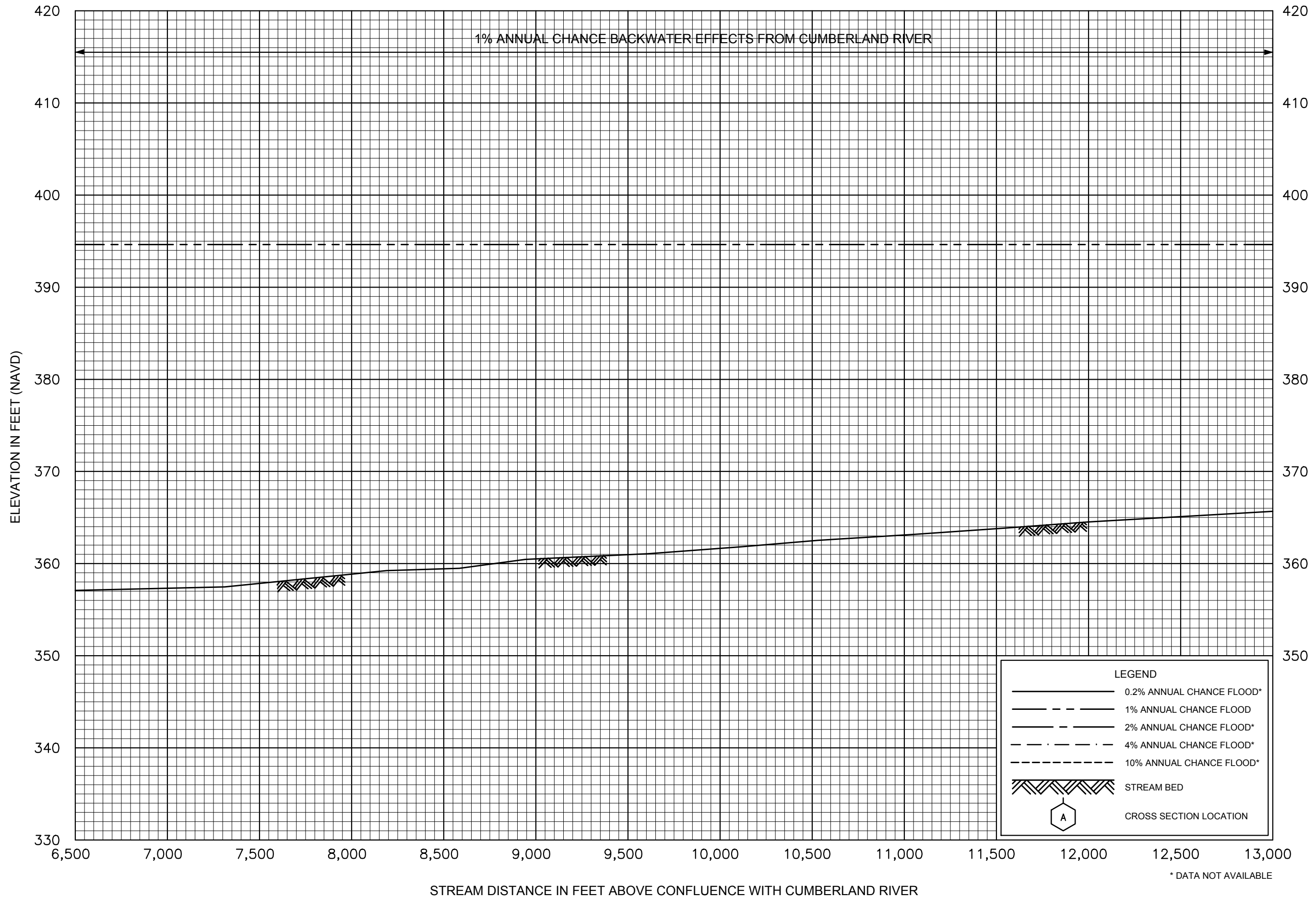




FLOOD PROFILES
BIG MCADOO CREEK

FEDERAL EMERGENCY MANAGEMENT AGENCY
MONTGOMERY COUNTY, TN
AND INCORPORATED AREAS

* DATA NOT AVAILABLE

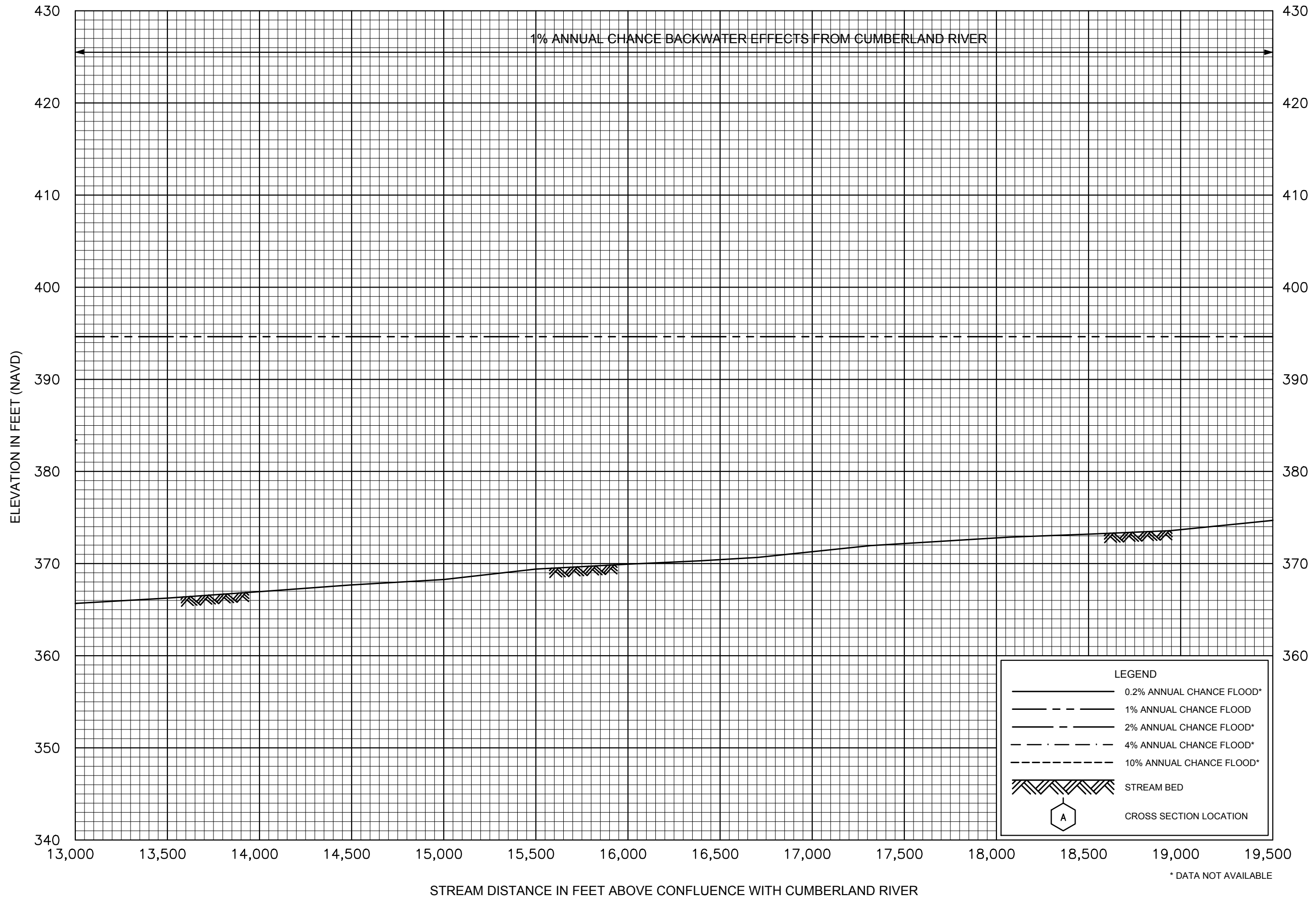


FLOOD PROFILES

BIG MCADOO CREEK

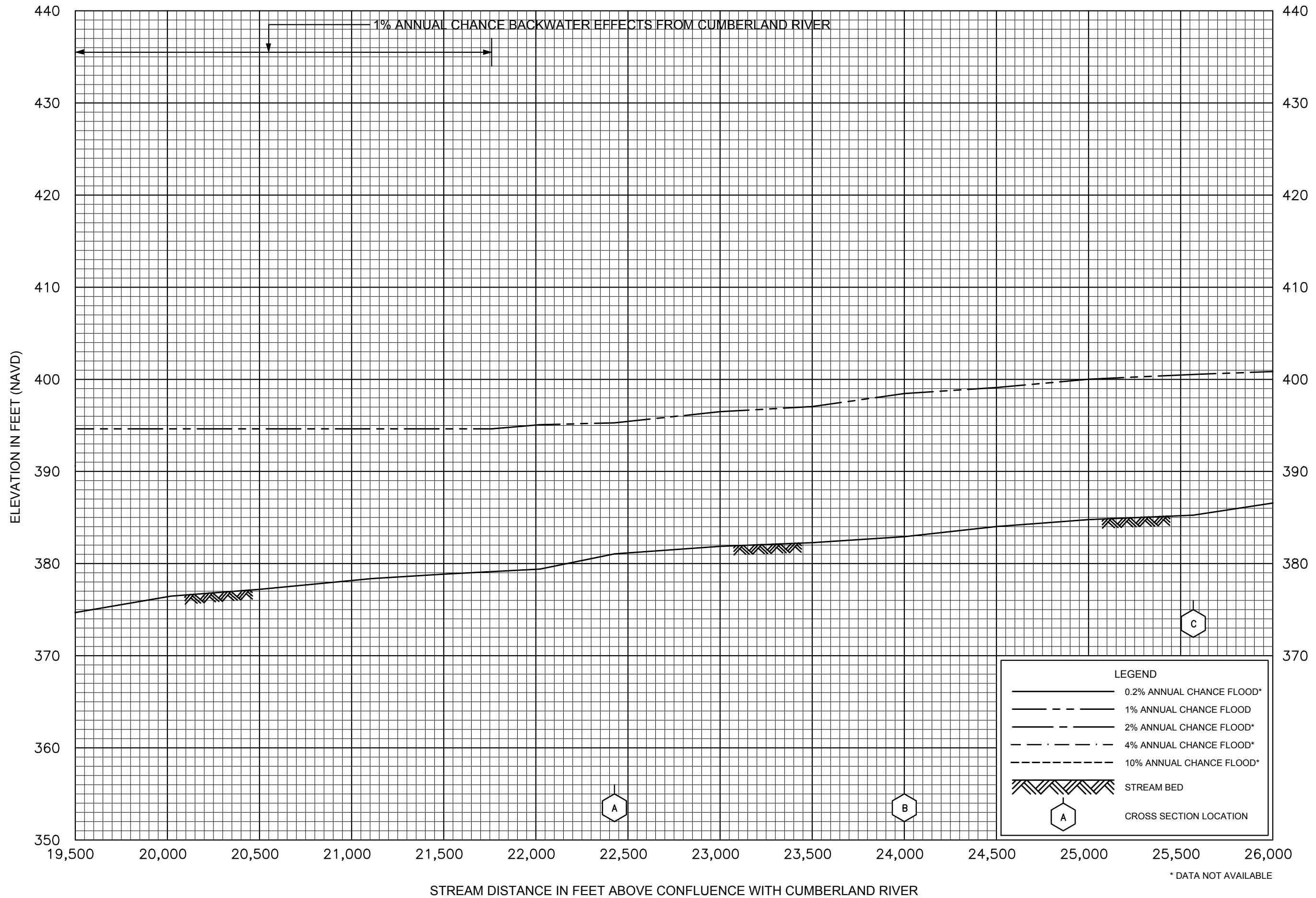
FEDERAL EMERGENCY MANAGEMENT AGENCY

MONTGOMERY COUNTY, TN
AND INCORPORATED AREAS



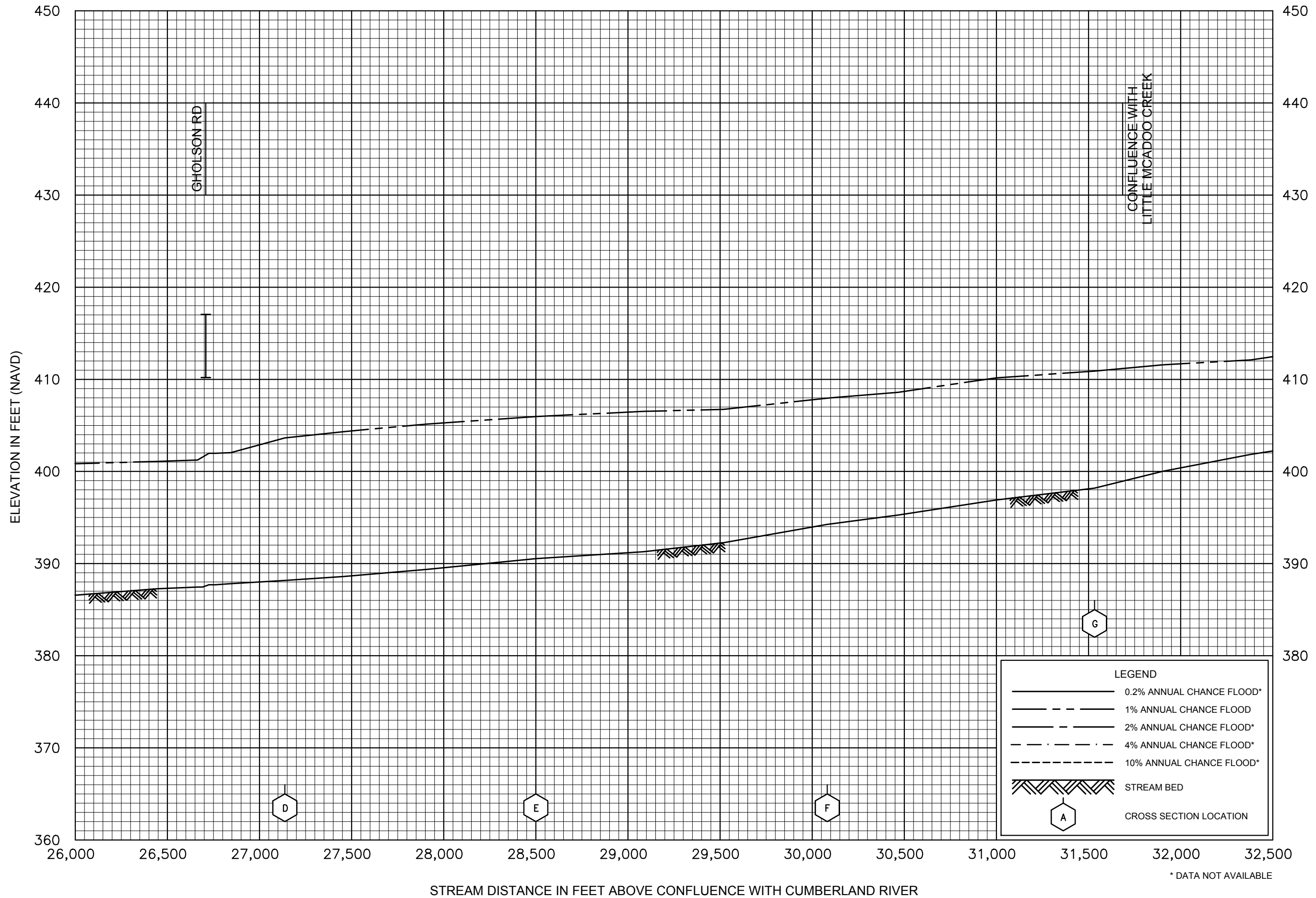
FLOOD PROFILES
BIG MCADOO CREEK

FEDERAL EMERGENCY MANAGEMENT AGENCY
MONTGOMERY COUNTY, TN
AND INCORPORATED AREAS

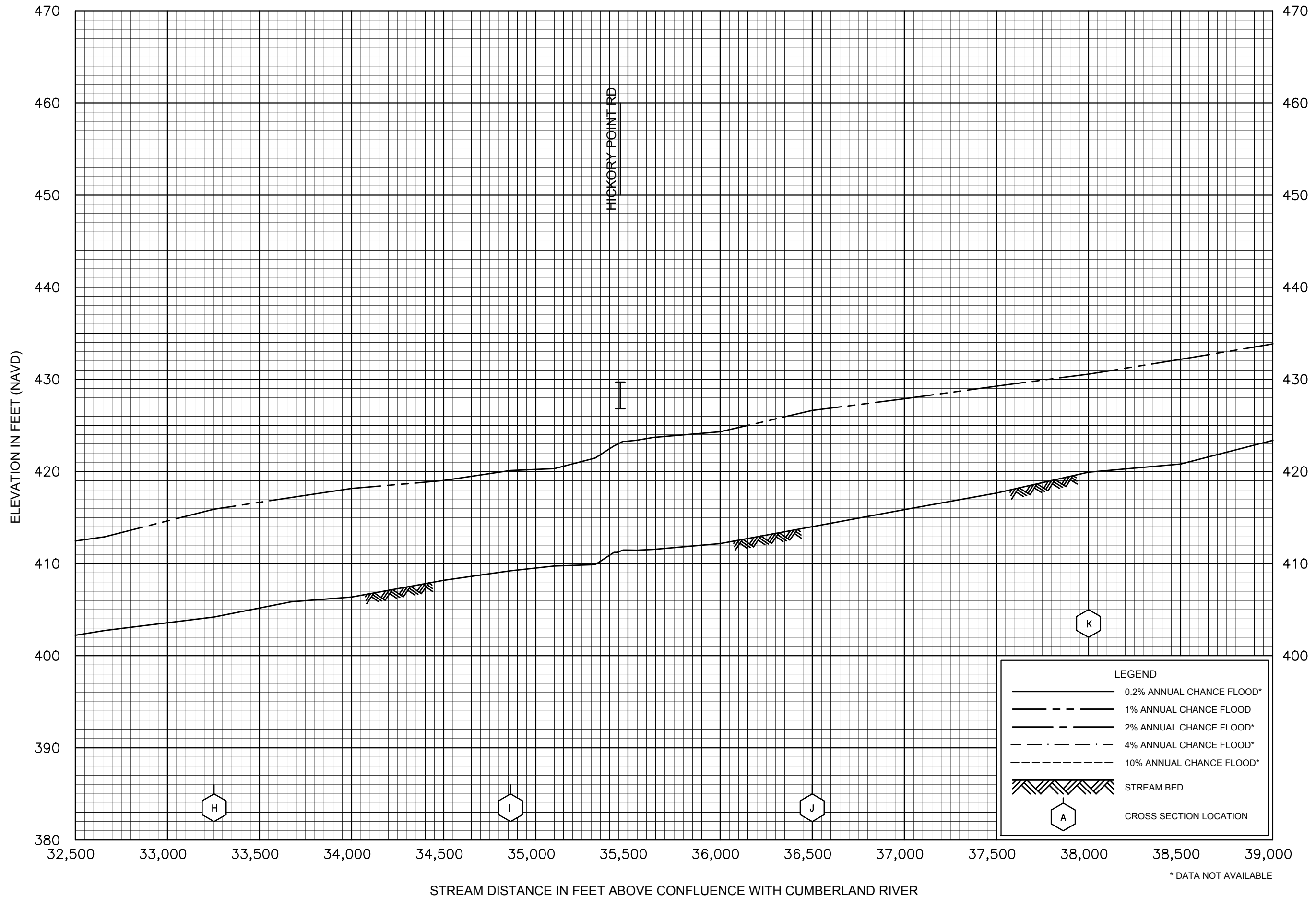


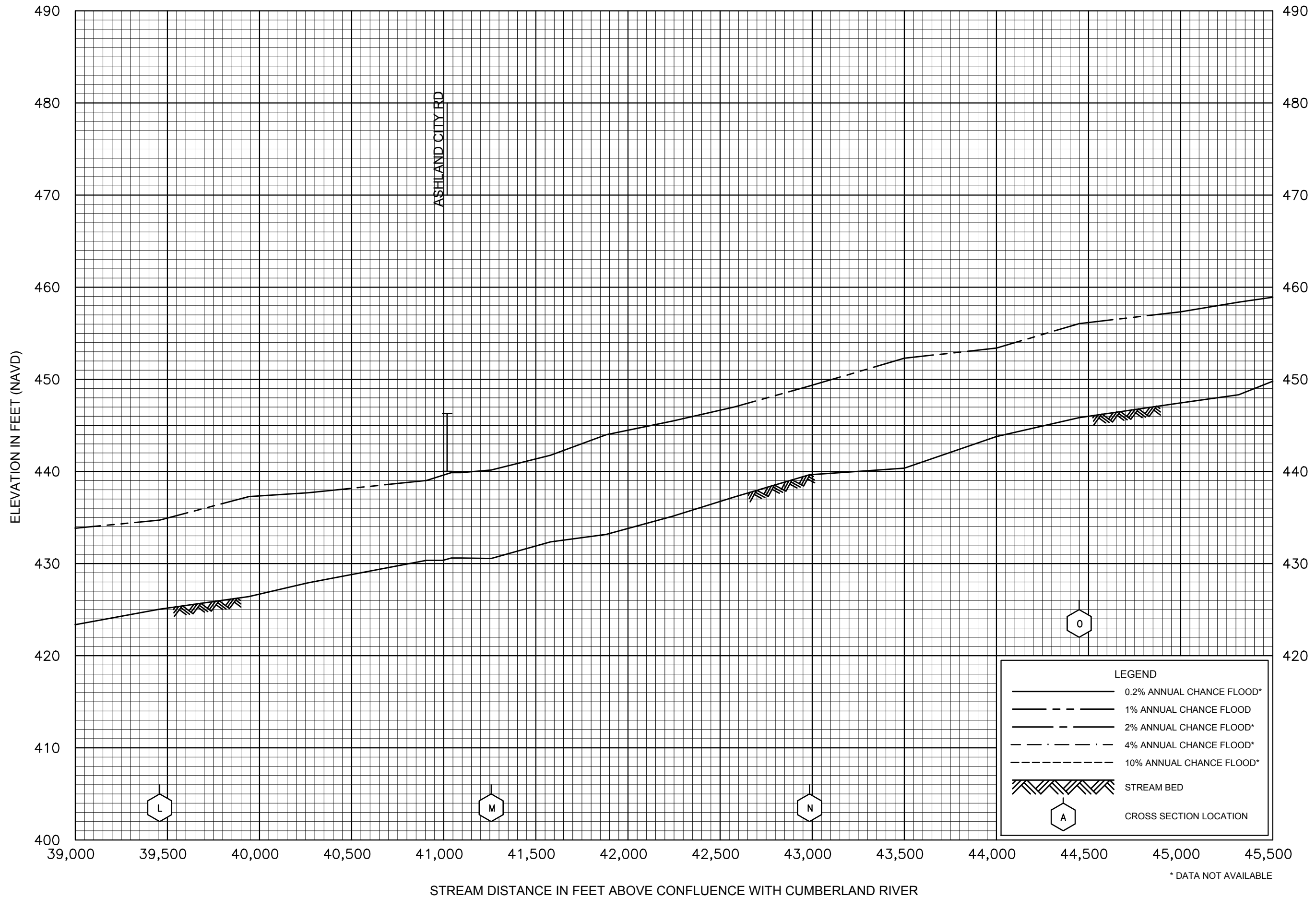
FLOOD PROFILES
BIG MCADOO CREEK

FEDERAL EMERGENCY MANAGEMENT AGENCY
MONTGOMERY COUNTY, TN
AND INCORPORATED AREAS



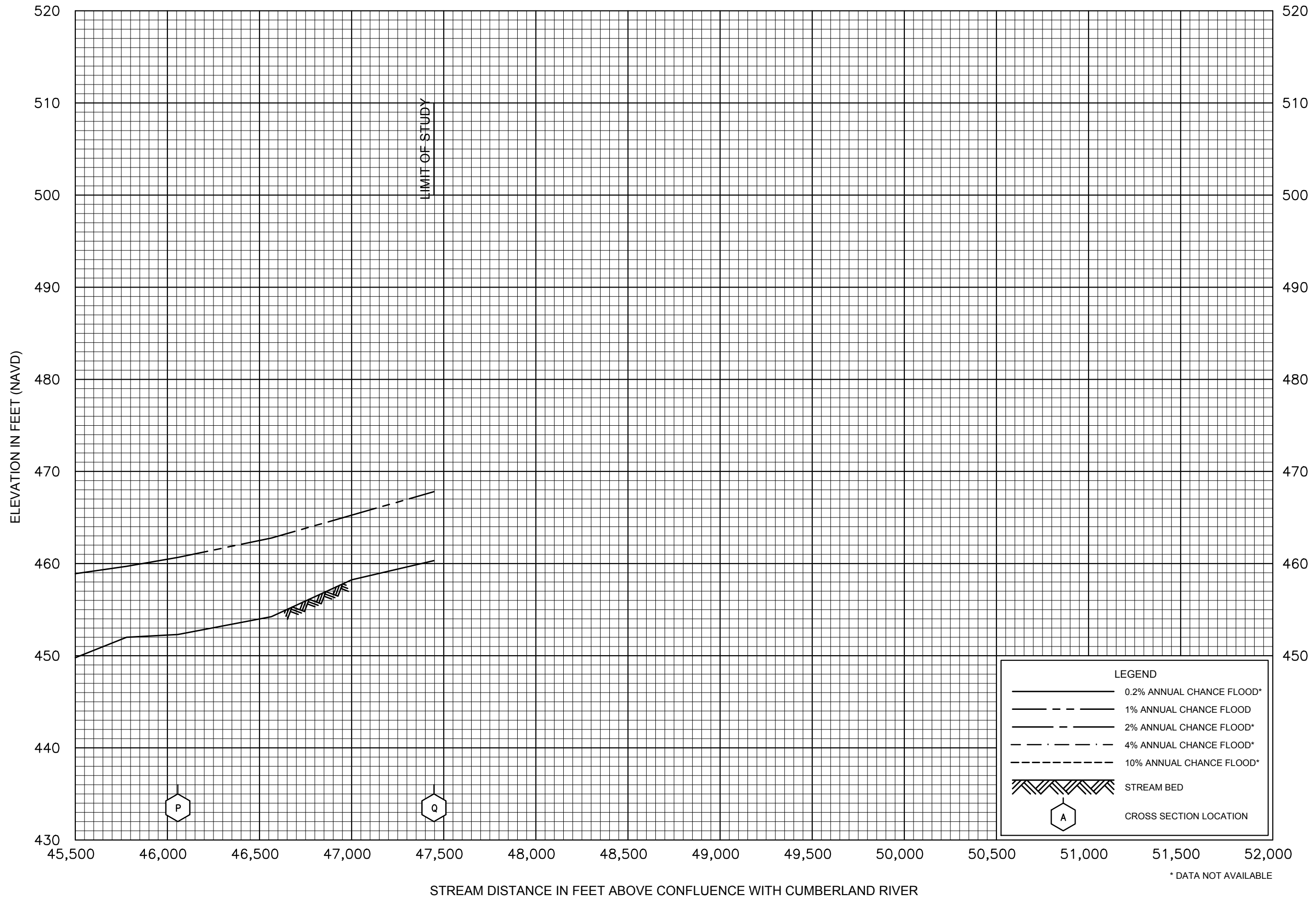
* DATA NOT AVAILABLE





FLOOD PROFILES
BIG MCADOO CREEK

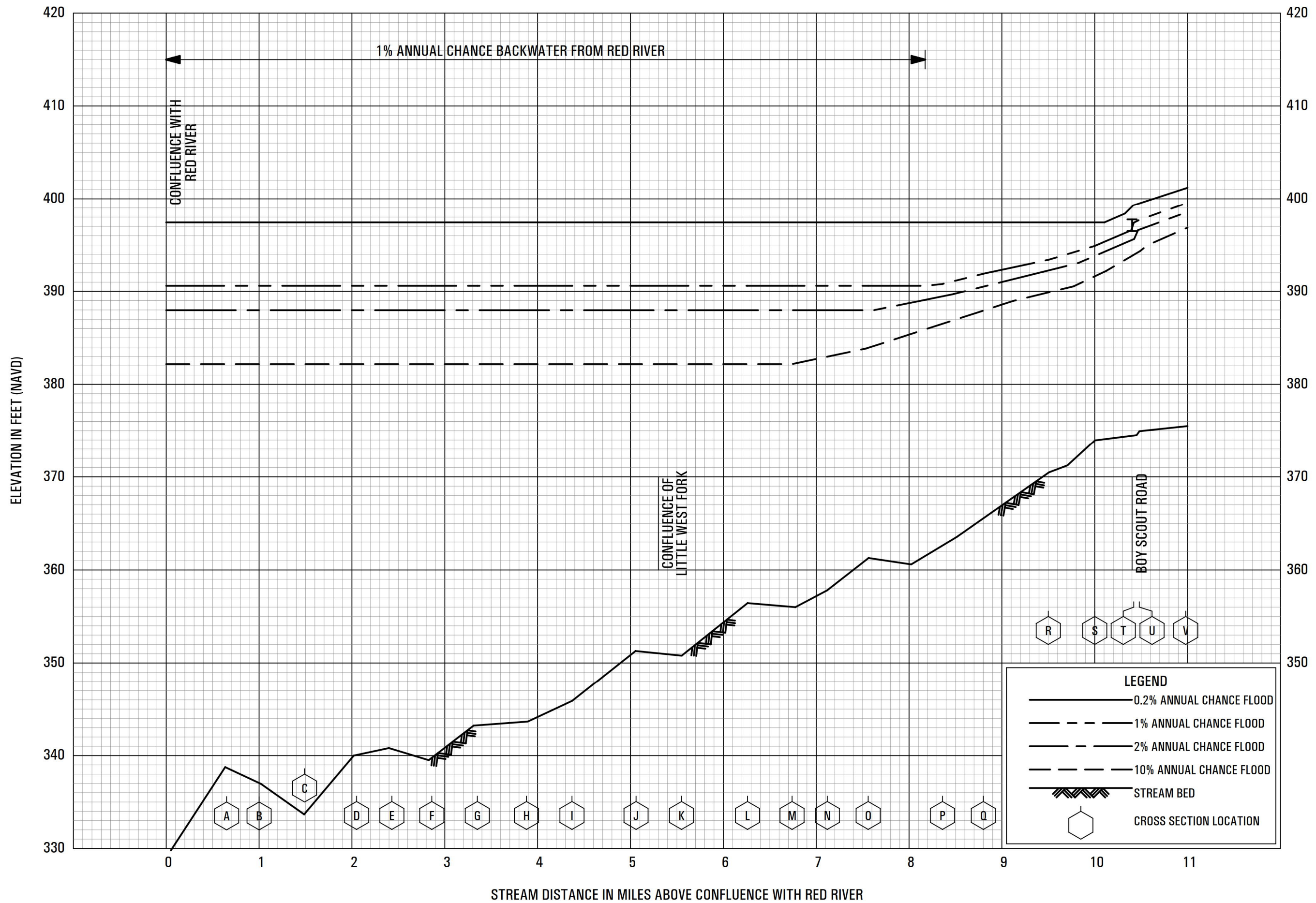
FEDERAL EMERGENCY MANAGEMENT AGENCY
MONTGOMERY COUNTY, TN
AND INCORPORATED AREAS



FLOOD PROFILES
BIG MCADOO CREEK

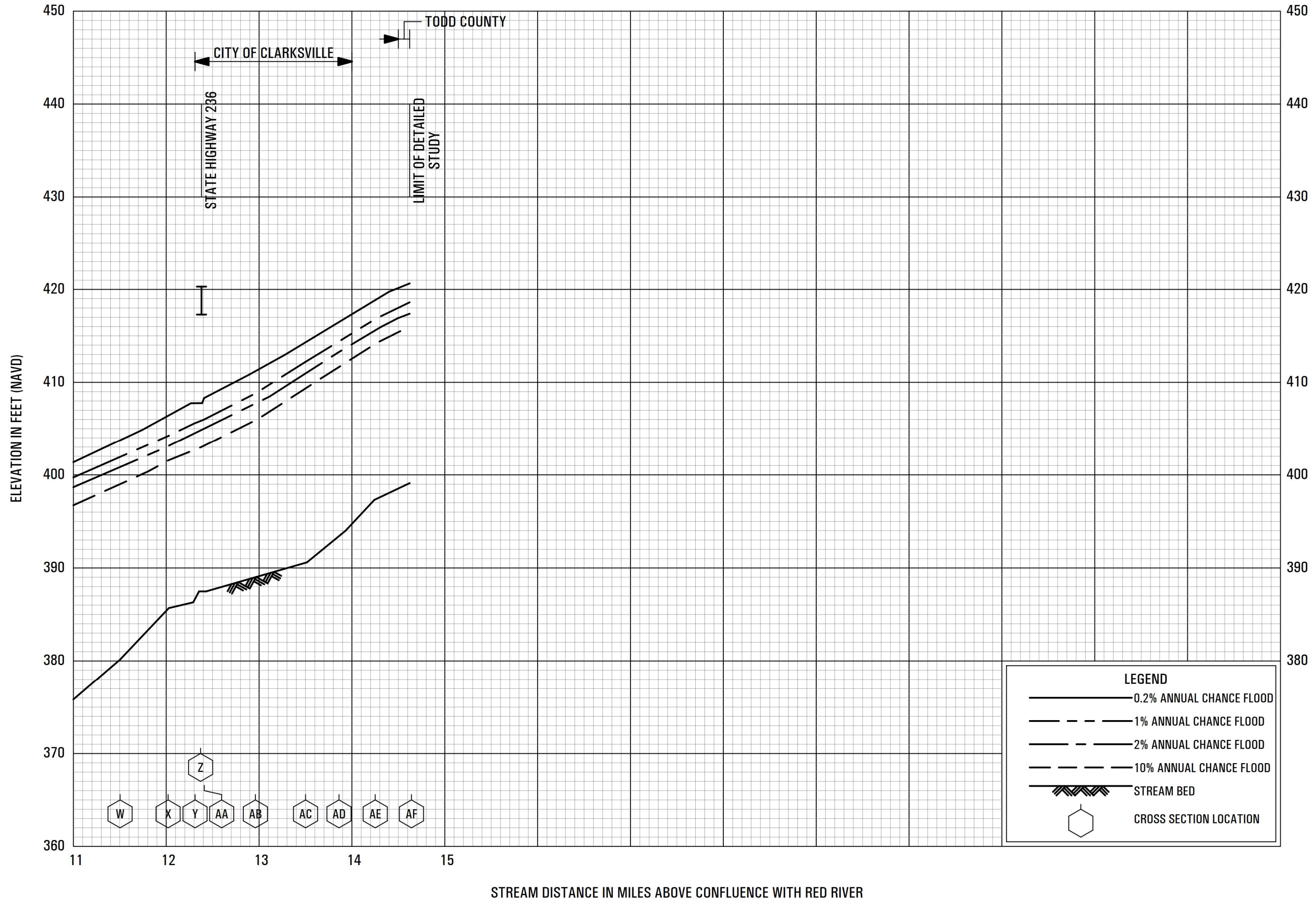
FEDERAL EMERGENCY MANAGEMENT AGENCY
MONTGOMERY COUNTY, TN
AND INCORPORATED AREAS

* DATA NOT AVAILABLE



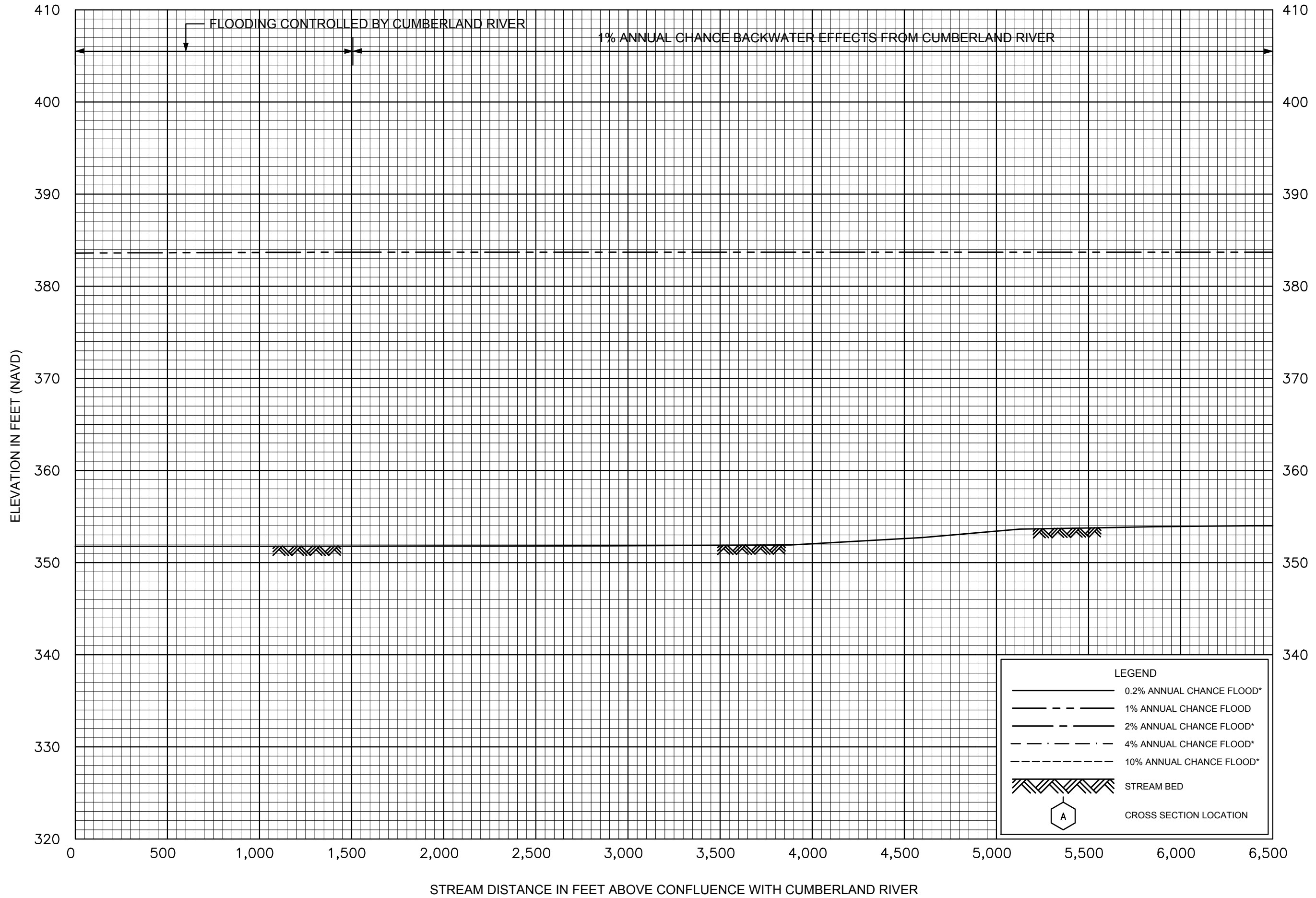
FLOOD PROFILES
BIG WEST FORK

FEDERAL EMERGENCY MANAGEMENT AGENCY
MONTGOMERY COUNTY, TN
AND INCORPORATED AREAS



FLOOD PROFILES
BIG WEST FORK

FEDERAL EMERGENCY MANAGEMENT AGENCY
MONTGOMERY COUNTY, TN
AND INCORPORATED AREAS

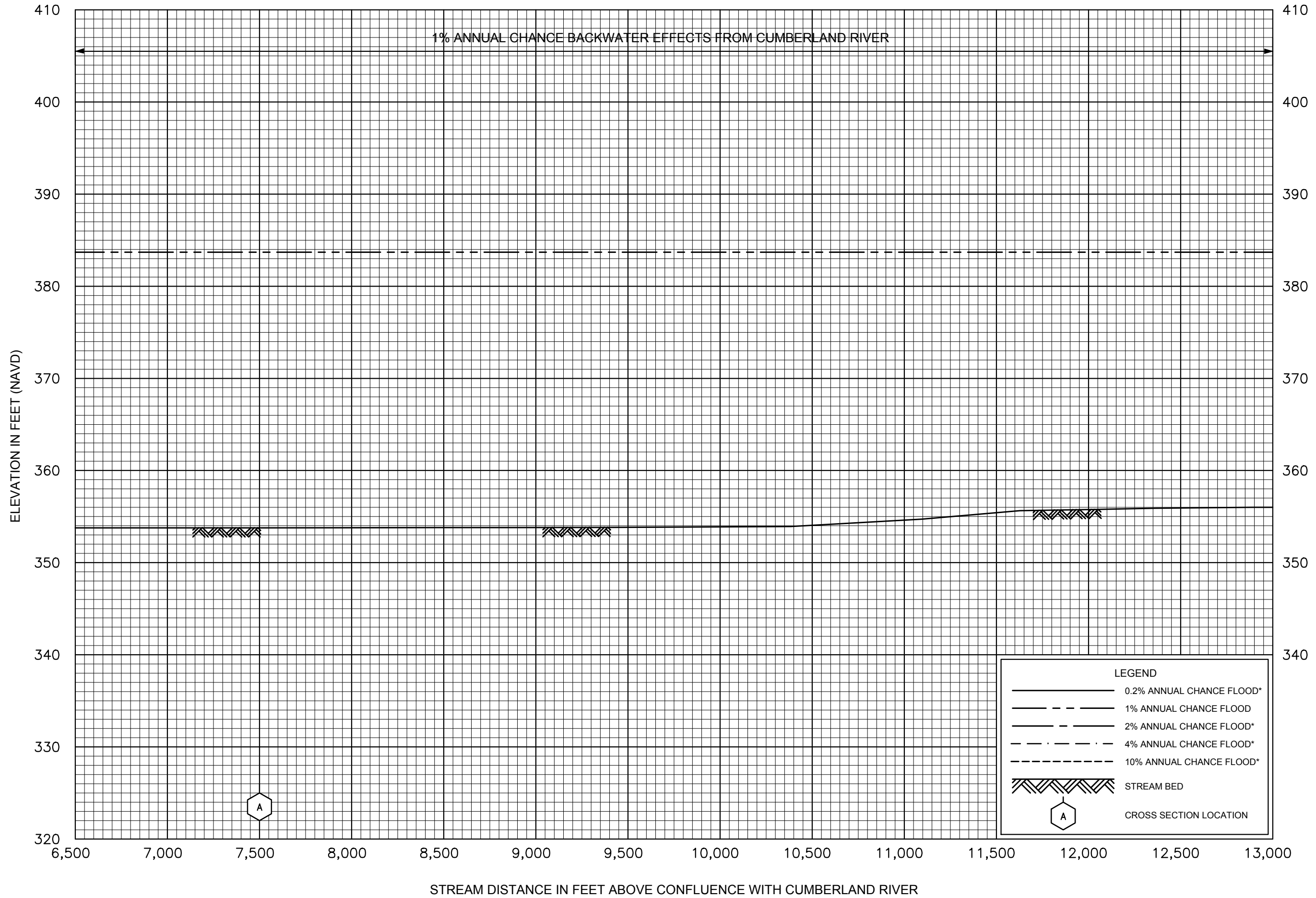


FLOOD PROFILES

BLOOMING GROVE CREEK

FEDERAL EMERGENCY MANAGEMENT AGENCY

MONTGOMERY COUNTY, TN
AND INCORPORATED AREAS

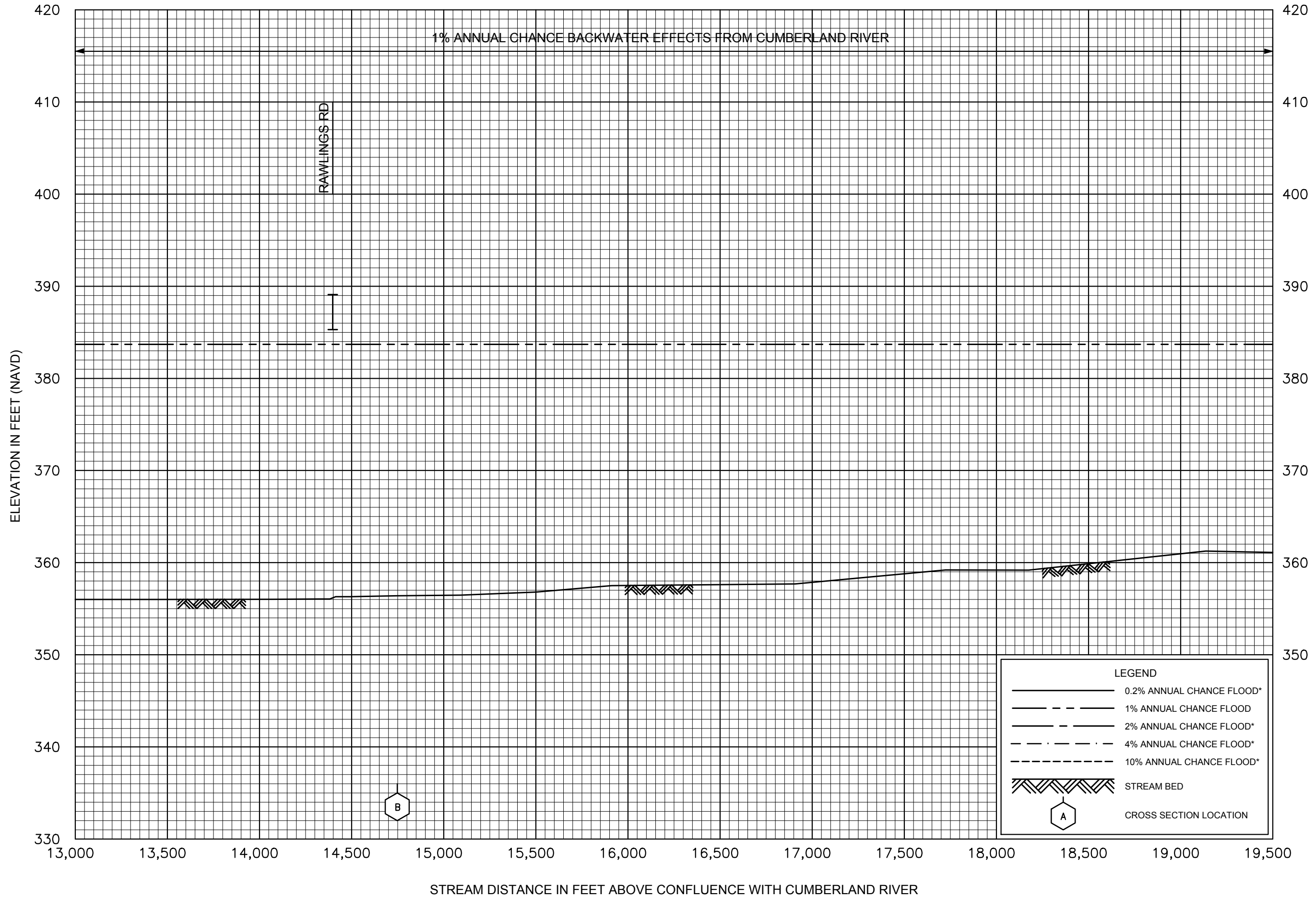


FLOOD PROFILES

BLOOMING GROVE CREEK

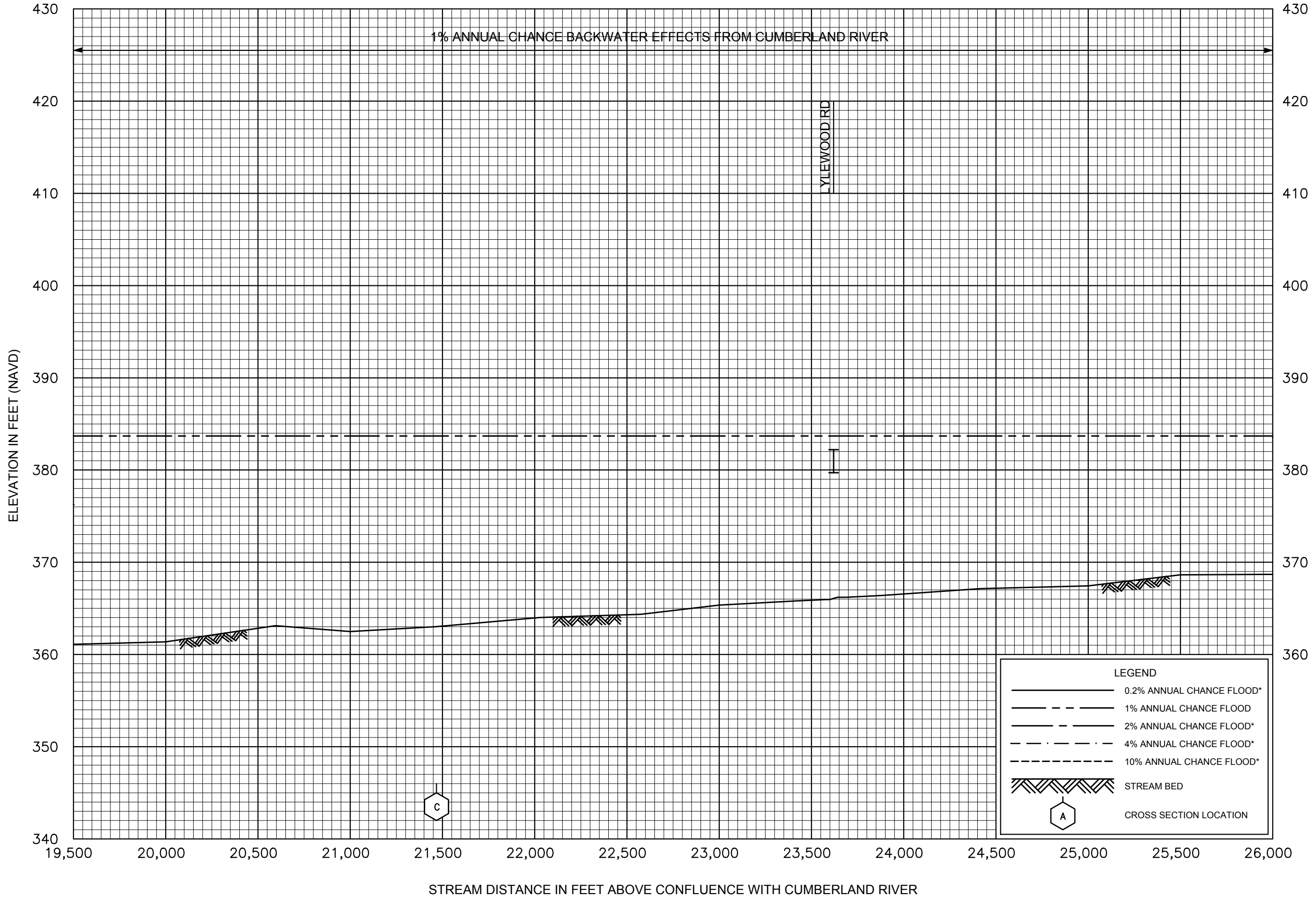
FEDERAL EMERGENCY MANAGEMENT AGENCY

MONTGOMERY COUNTY, TN
AND INCORPORATED AREAS



FLOOD PROFILES
BLOOMING GROVE CREEK

FEDERAL EMERGENCY MANAGEMENT AGENCY
MONTGOMERY COUNTY, TN
AND INCORPORATED AREAS

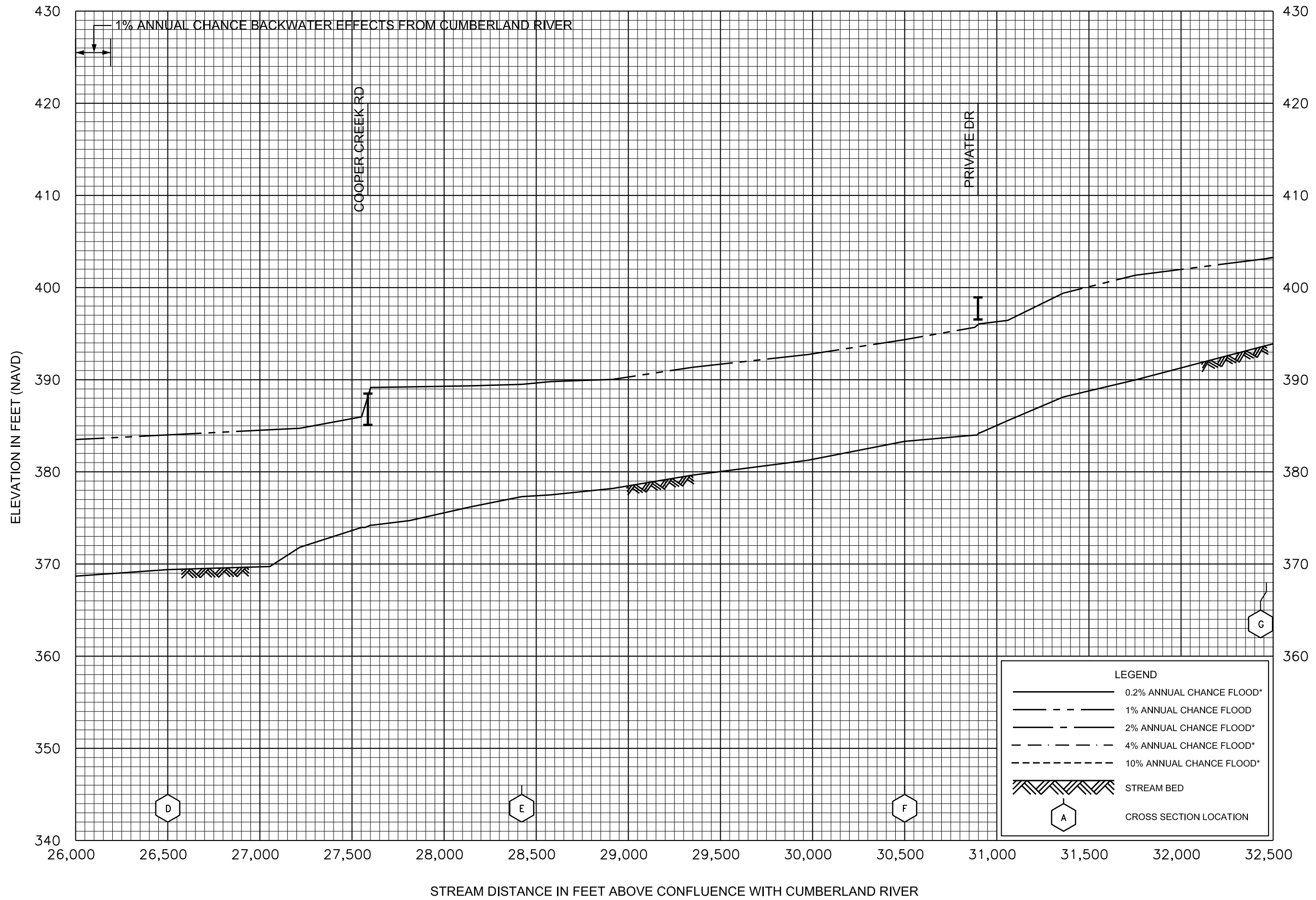


FLOOD PROFILES

BLOOMING GROVE CREEK

FEDERAL EMERGENCY MANAGEMENT AGENCY

MONTGOMERY COUNTY, TN
AND INCORPORATED AREAS

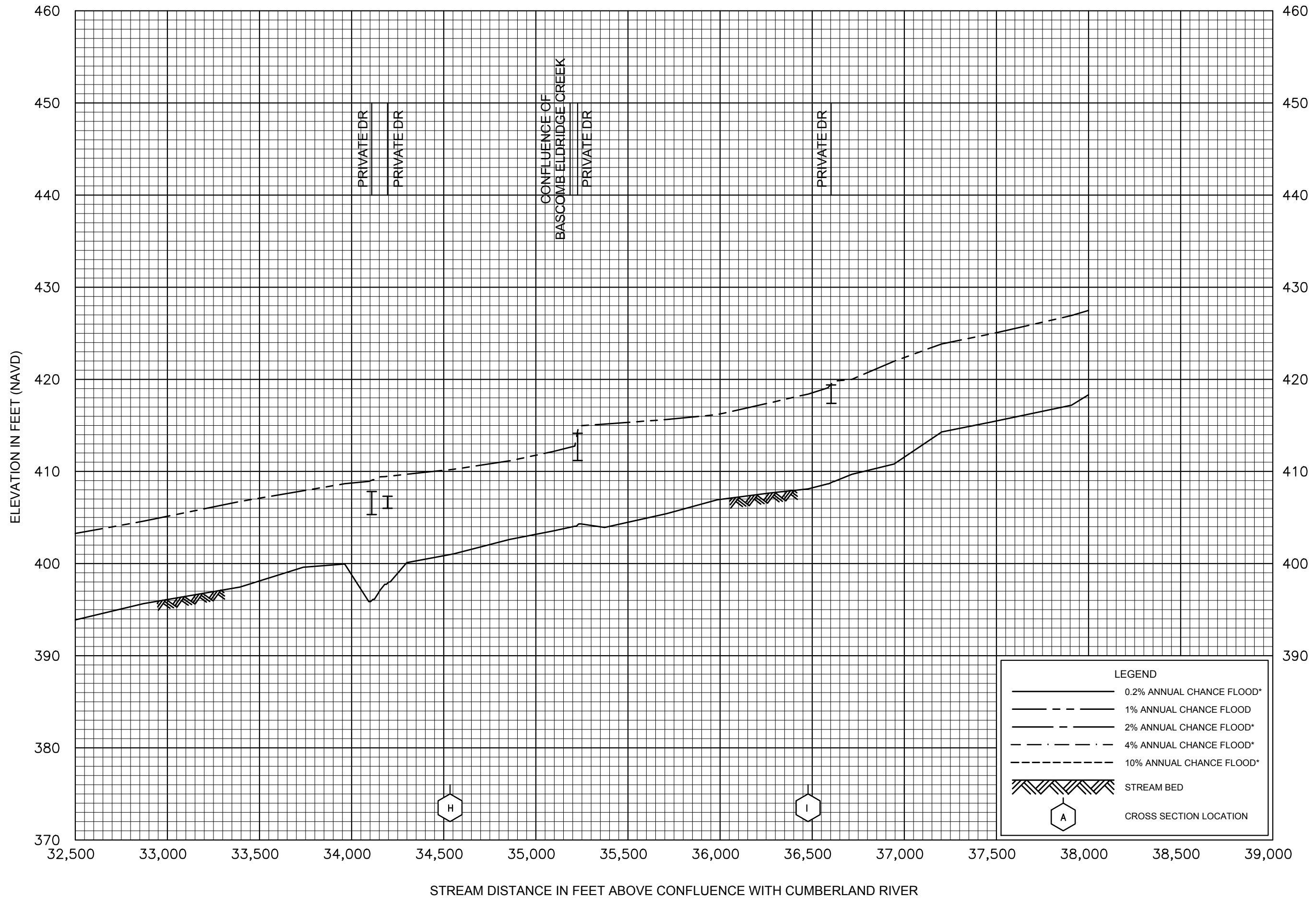


FEDERAL EMERGENCY MANAGEMENT AGENCY

MONTGOMERY COUNTY, TN
AND INCORPORATED AREAS

FLOOD PROFILES

BLOOMING GROVE CREEK

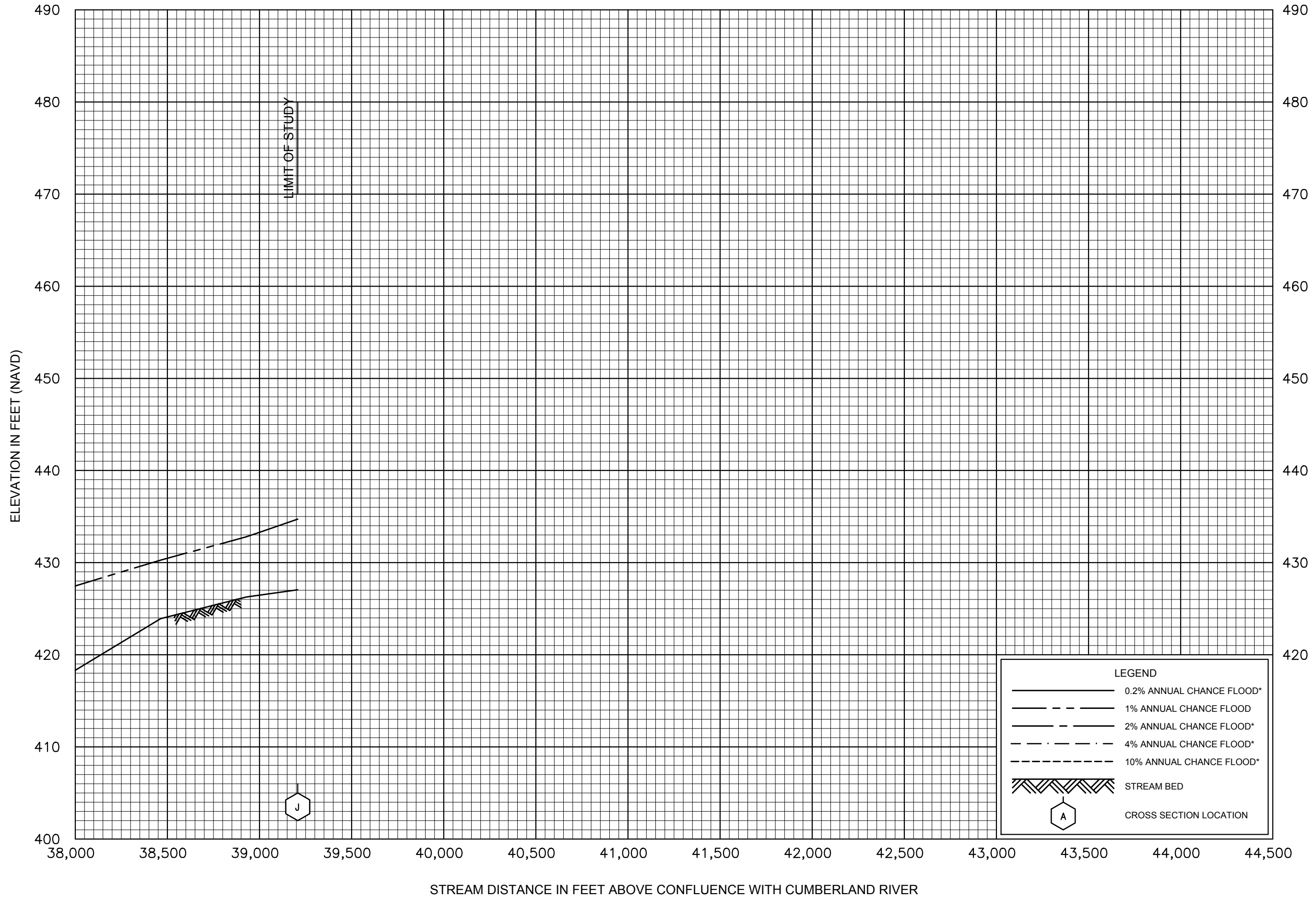


FLOOD PROFILES

BLOOMING GROVE CREEK

FEDERAL EMERGENCY MANAGEMENT AGENCY

MONTGOMERY COUNTY, TN
AND INCORPORATED AREAS

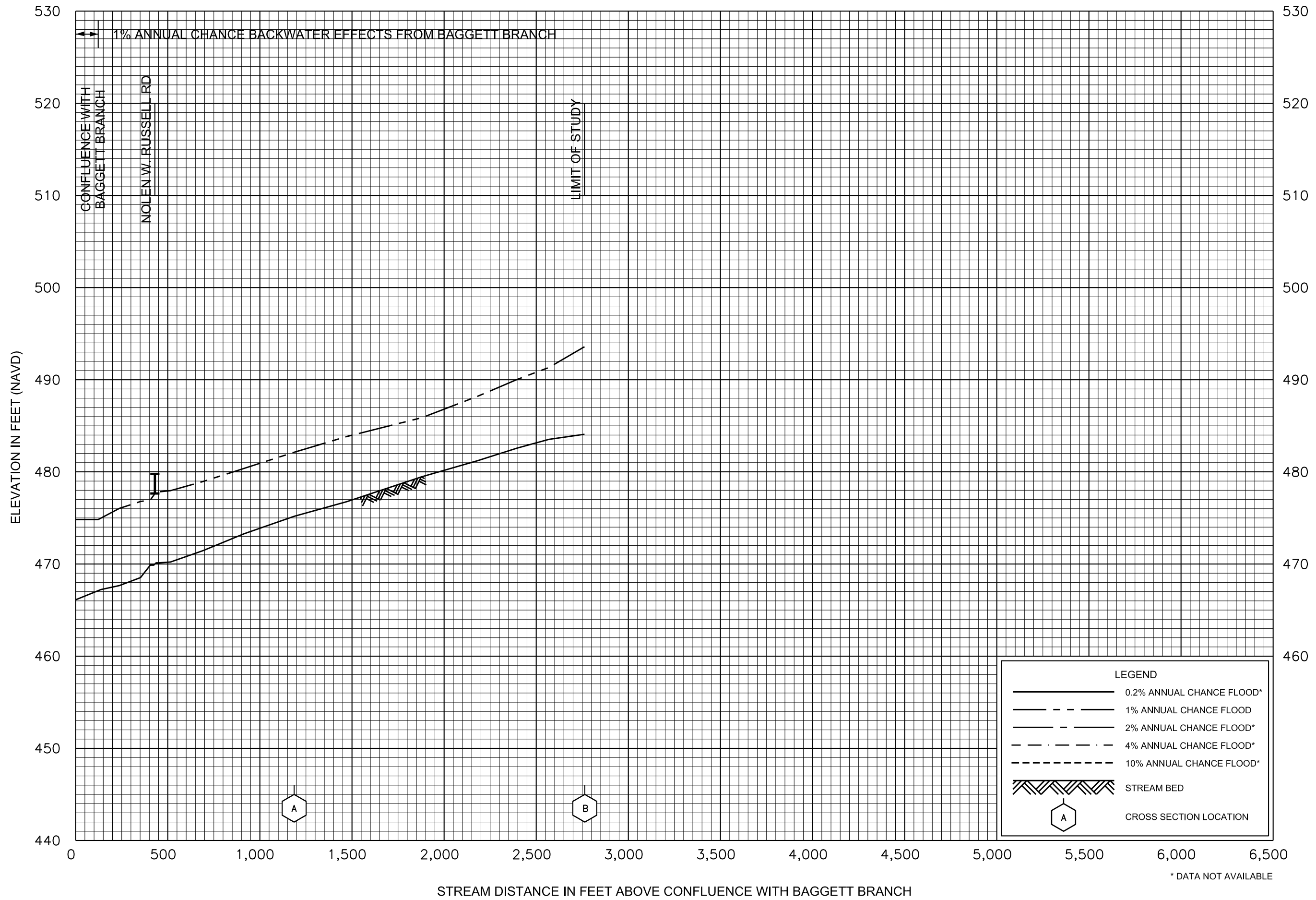


FLOOD PROFILES

BLOOMING GROVE CREEK

FEDERAL EMERGENCY MANAGEMENT AGENCY

MONTGOMERY COUNTY, TN
AND INCORPORATED AREAS

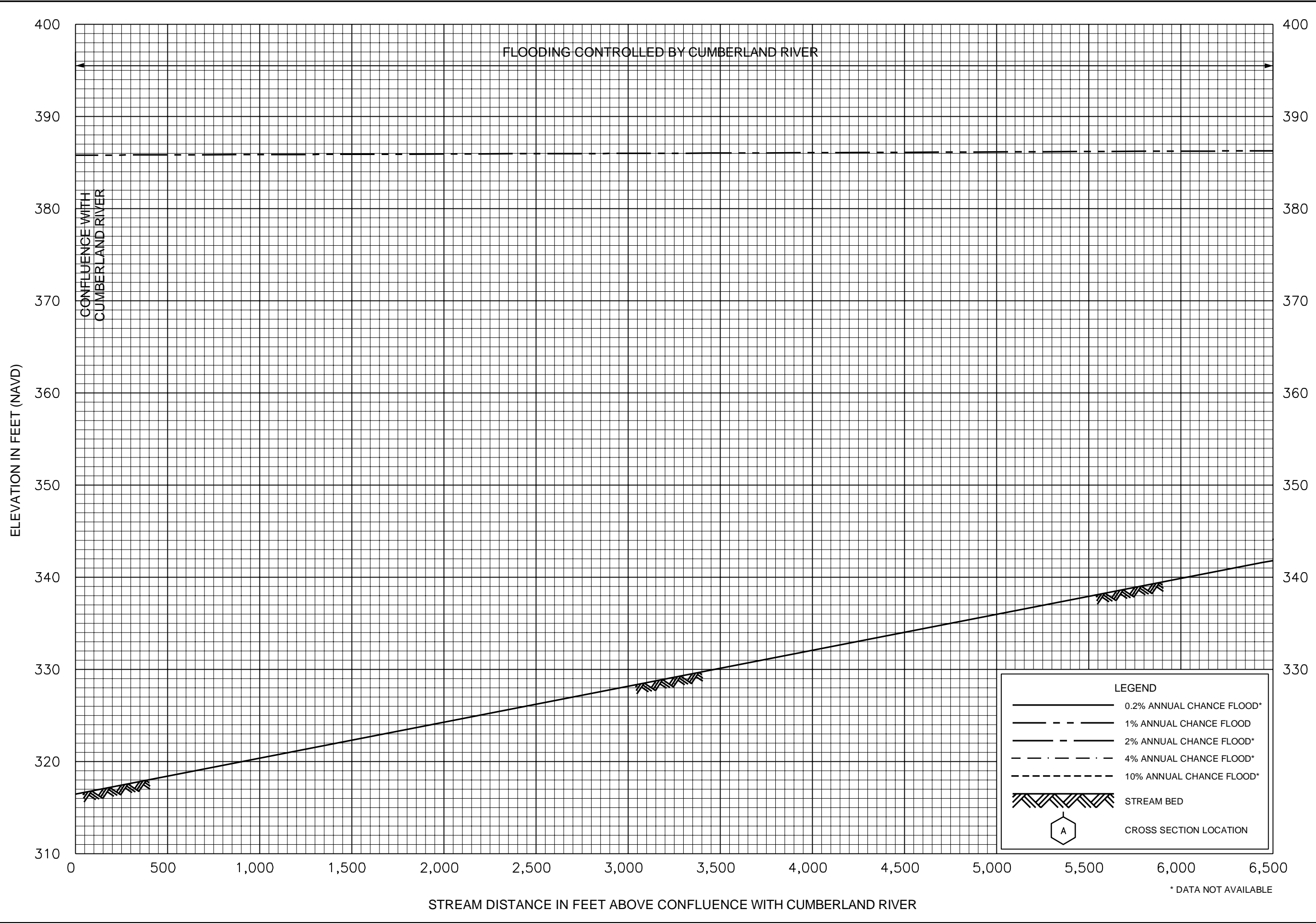


FLOOD PROFILES
BRYANT BRANCH

FEDERAL EMERGENCY MANAGEMENT AGENCY
MONTGOMERY COUNTY, TN
AND INCORPORATED AREAS

29P

* DATA NOT AVAILABLE

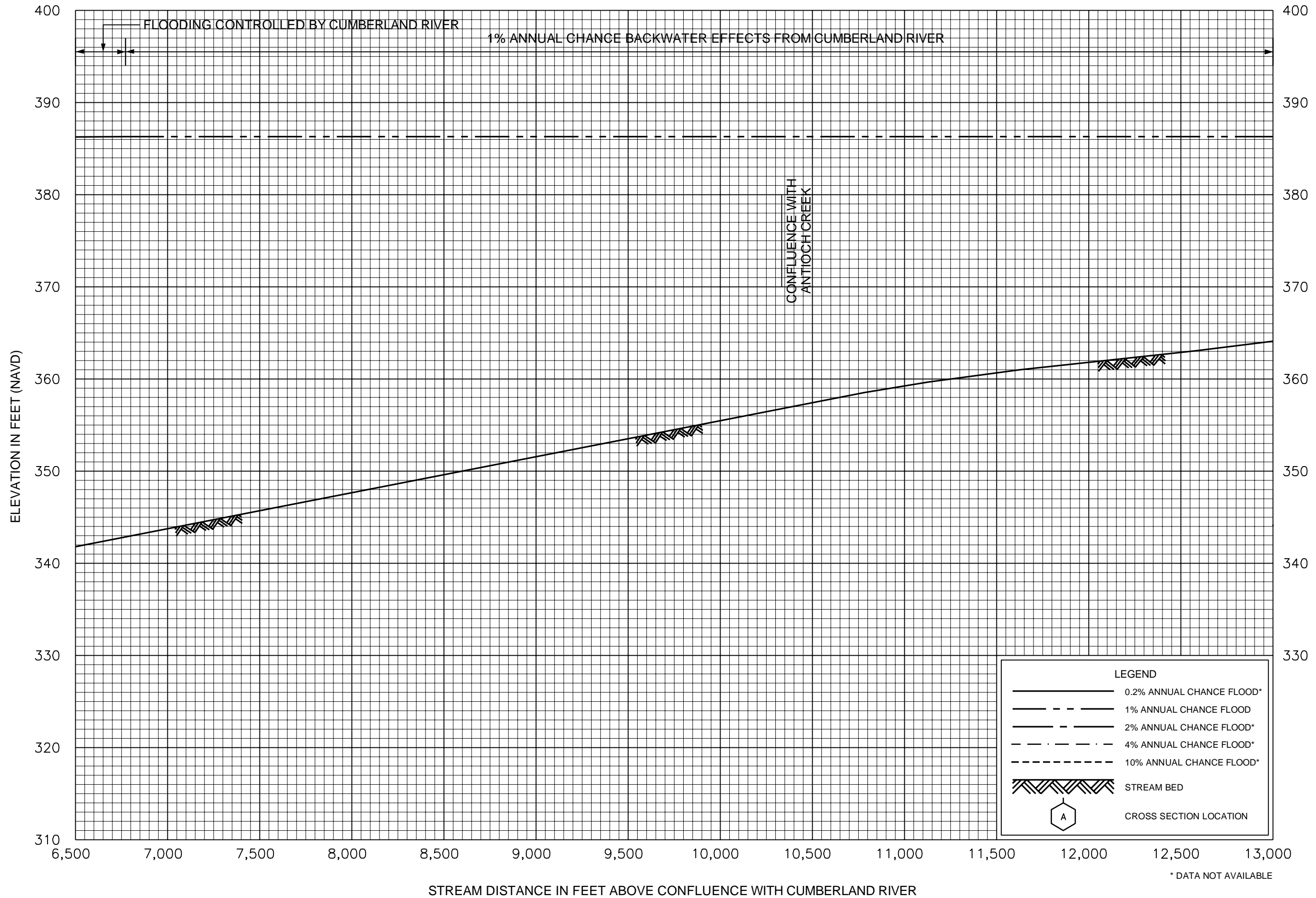


FLOOD PROFILES

BUDDS CREEK

FEDERAL EMERGENCY MANAGEMENT AGENCY
MONTGOMERY COUNTY, TN
 AND INCORPORATED AREAS

30P

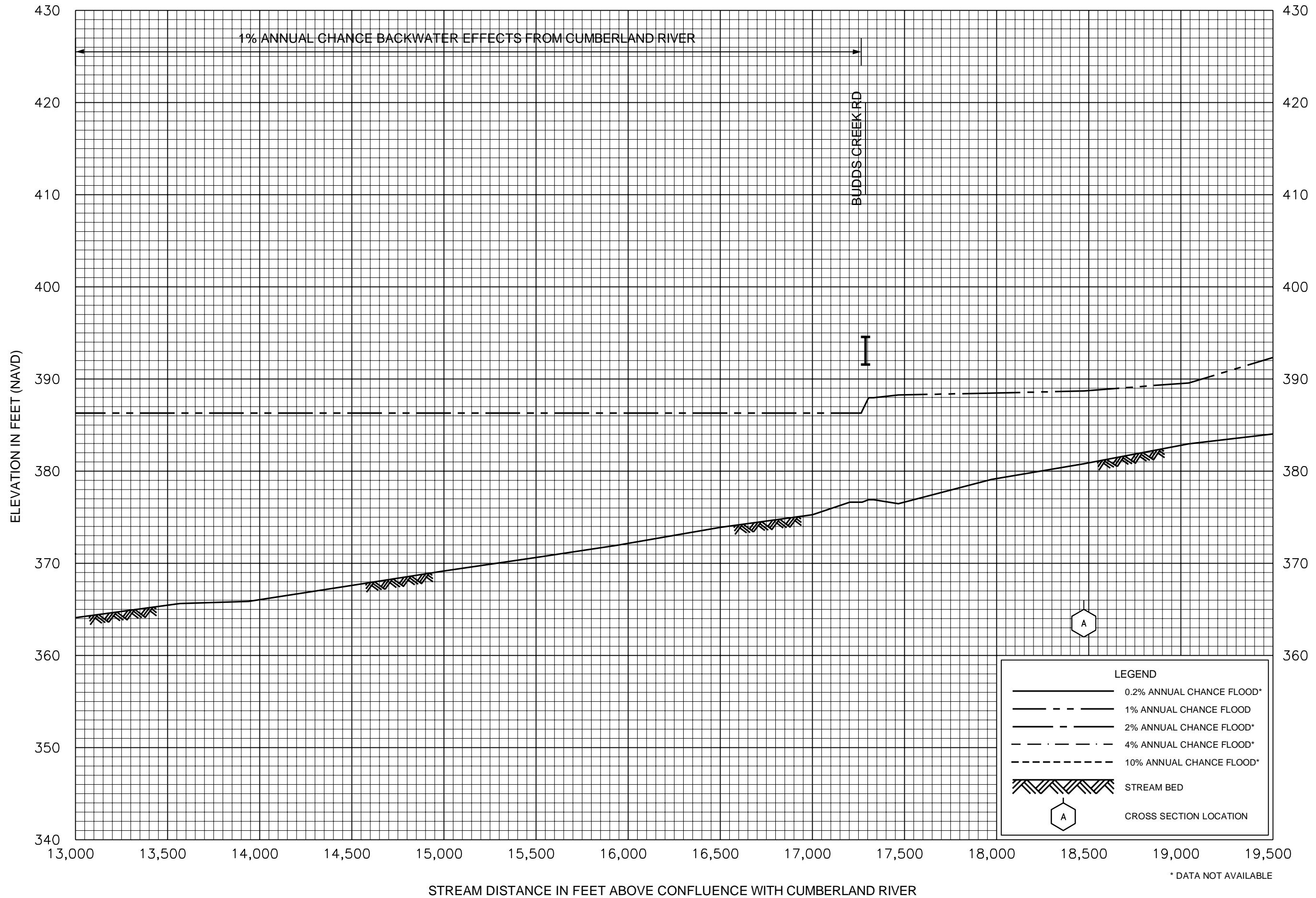


FLOOD PROFILES

BUDDS CREEK

FEDERAL EMERGENCY MANAGEMENT AGENCY
MONTGOMERY COUNTY, TN
 AND INCORPORATED AREAS

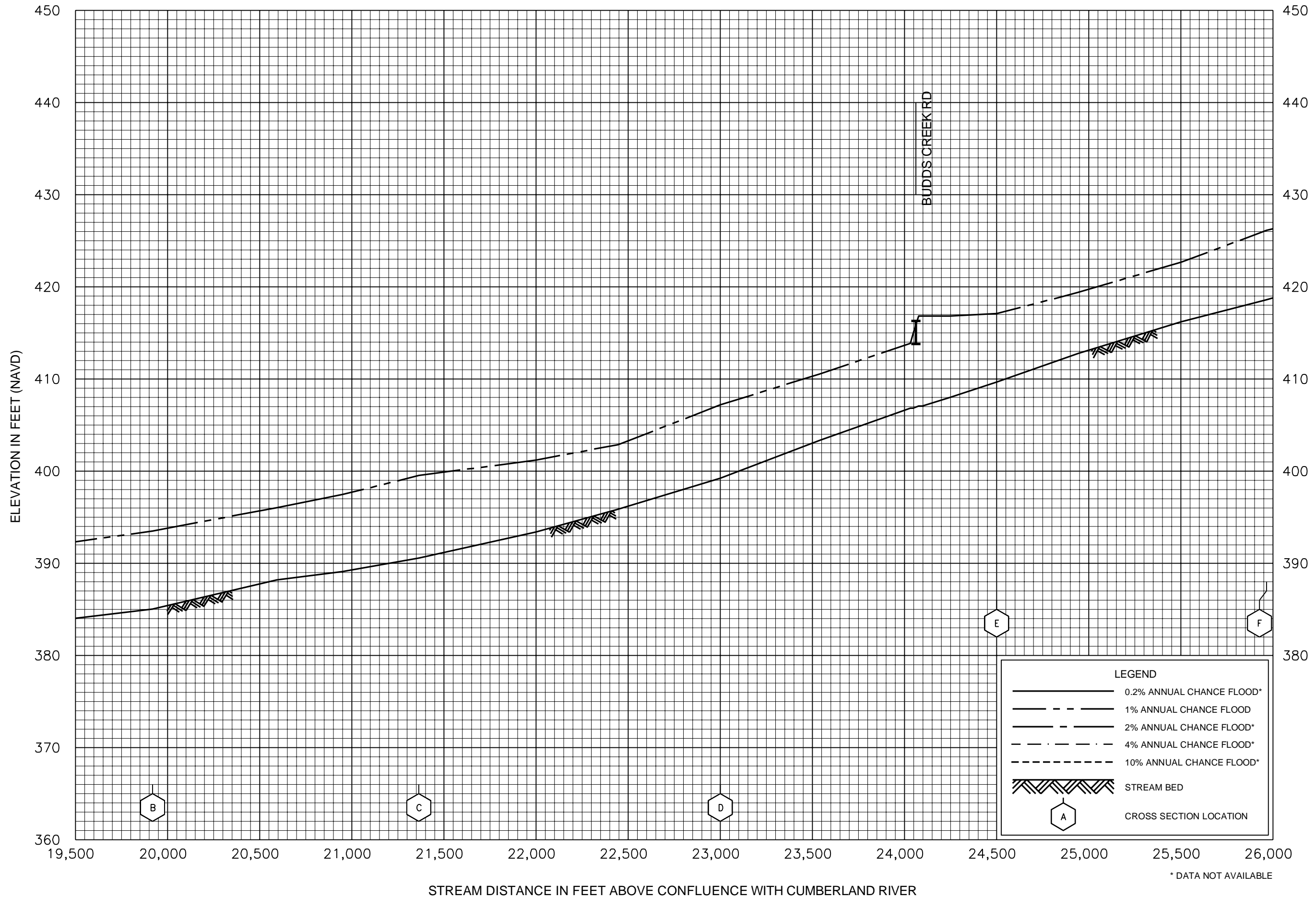
31P



FLOOD PROFILES

BUDDS CREEK

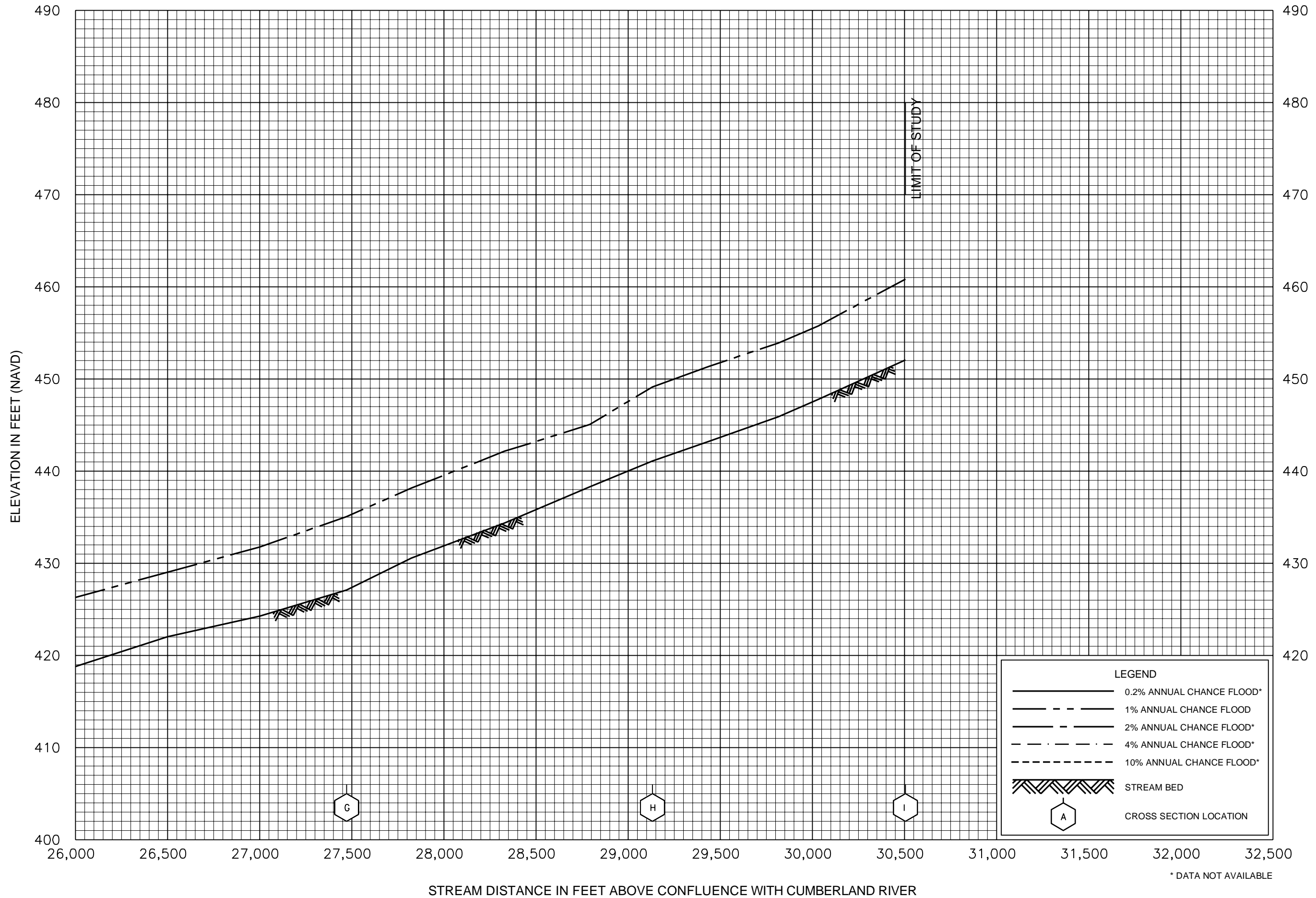
FEDERAL EMERGENCY MANAGEMENT AGENCY
MONTGOMERY COUNTY, TN
 AND INCORPORATED AREAS



FLOOD PROFILES
BUDDS CREEK

FEDERAL EMERGENCY MANAGEMENT AGENCY
MONTGOMERY COUNTY, TN
AND INCORPORATED AREAS

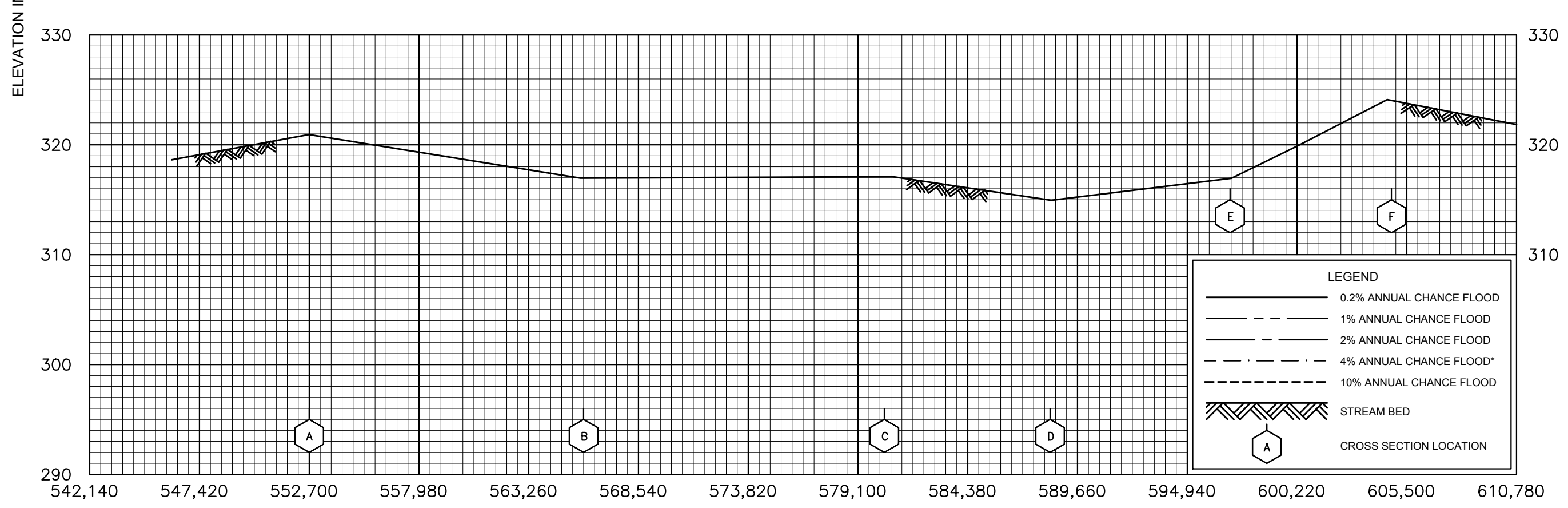
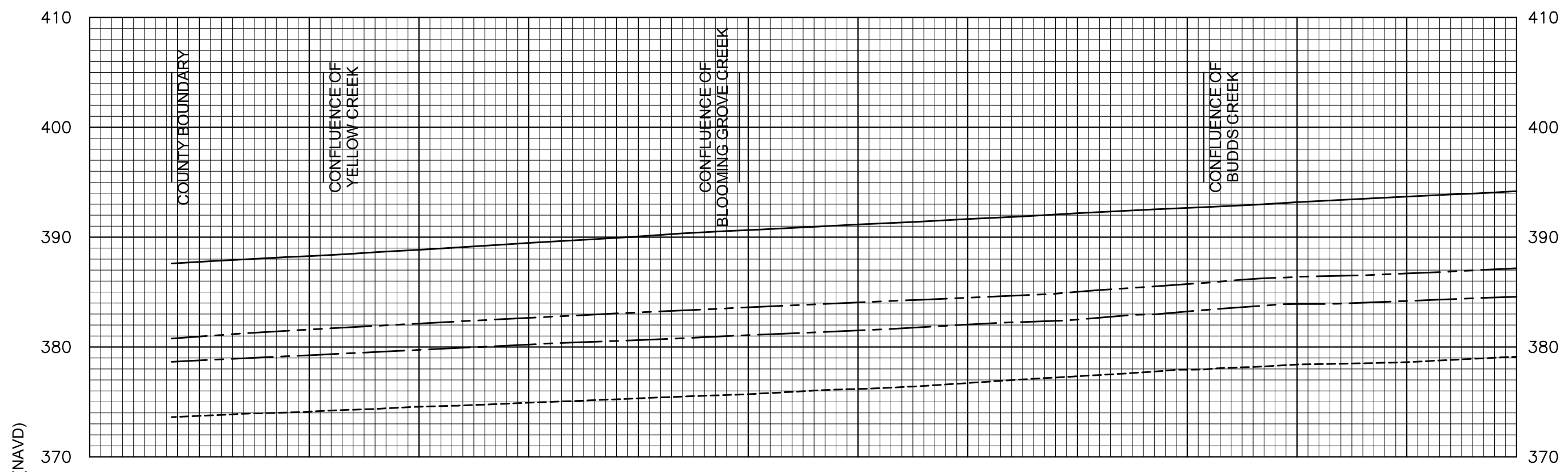
33P



* DATA NOT AVAILABLE

FLOOD PROFILES
BUDDS CREEK

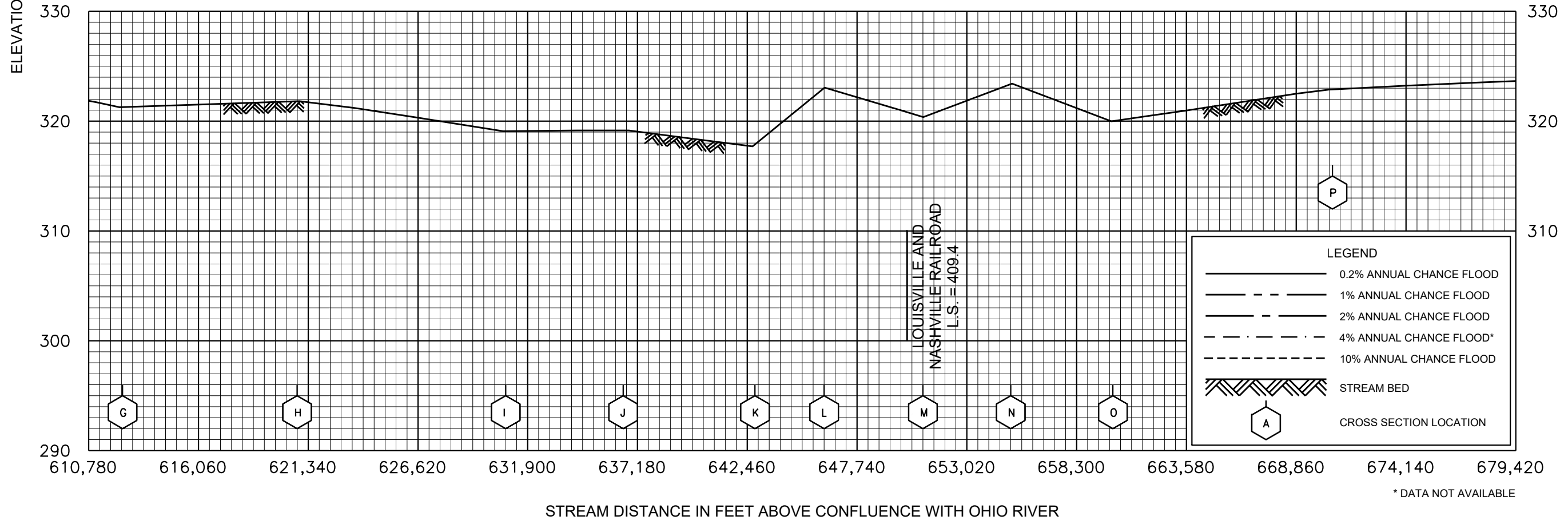
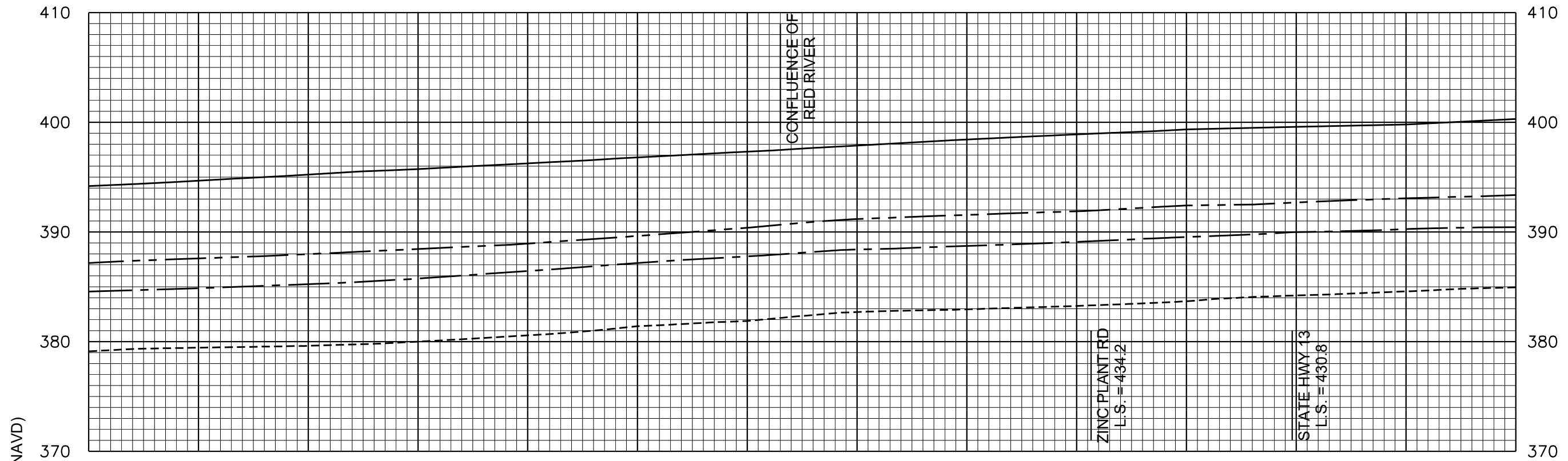
FEDERAL EMERGENCY MANAGEMENT AGENCY
MONTGOMERY COUNTY, TN
AND INCORPORATED AREAS



FLOOD PROFILES
CUMBERLAND RIVER

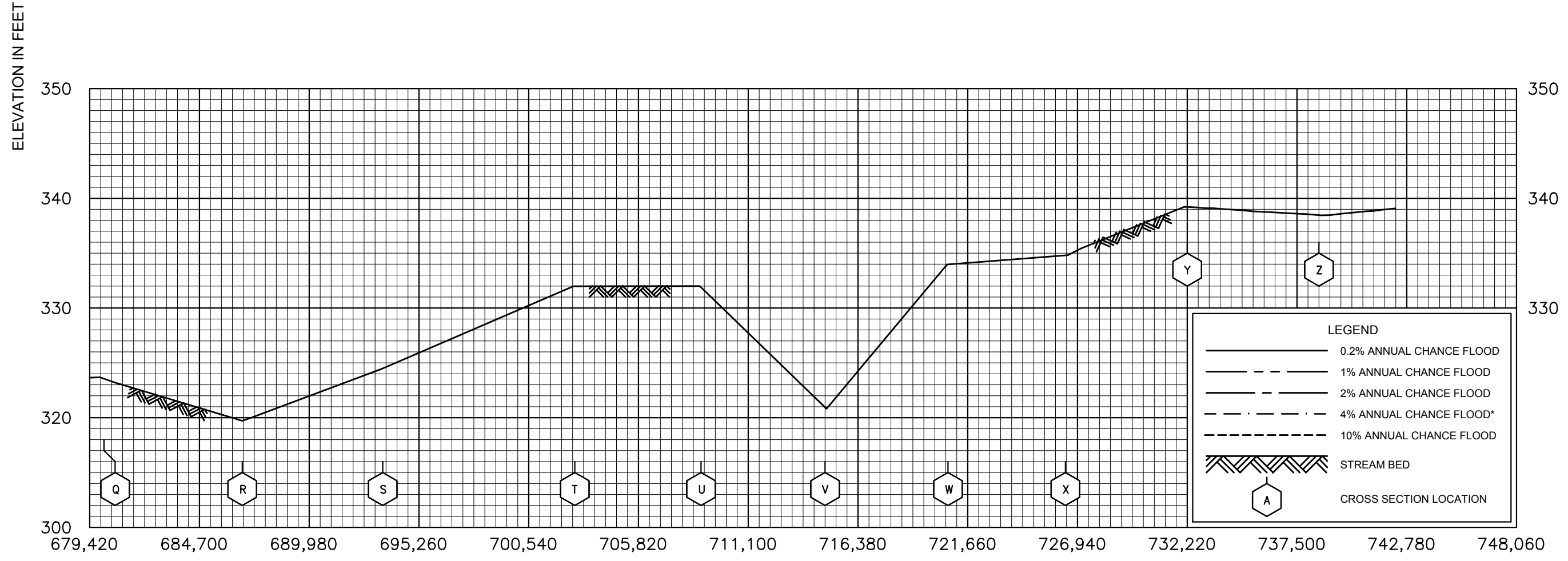
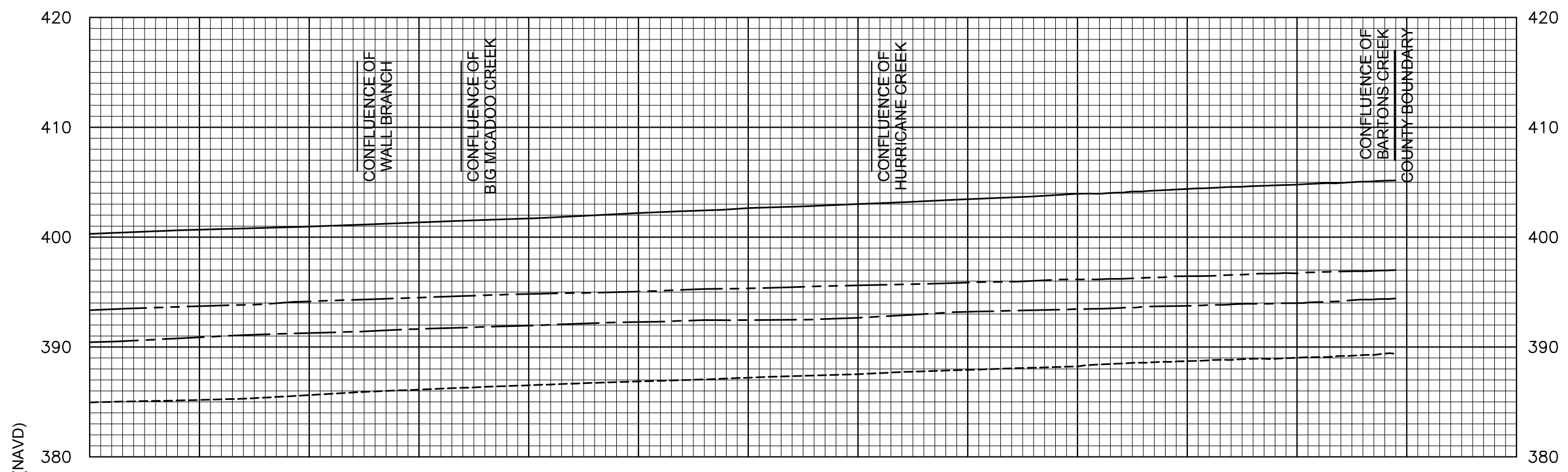
FEDERAL EMERGENCY MANAGEMENT AGENCY
MONTGOMERY COUNTY, TN'
AND INCORPORATED AREAS

* DATA NOT AVAILABLE

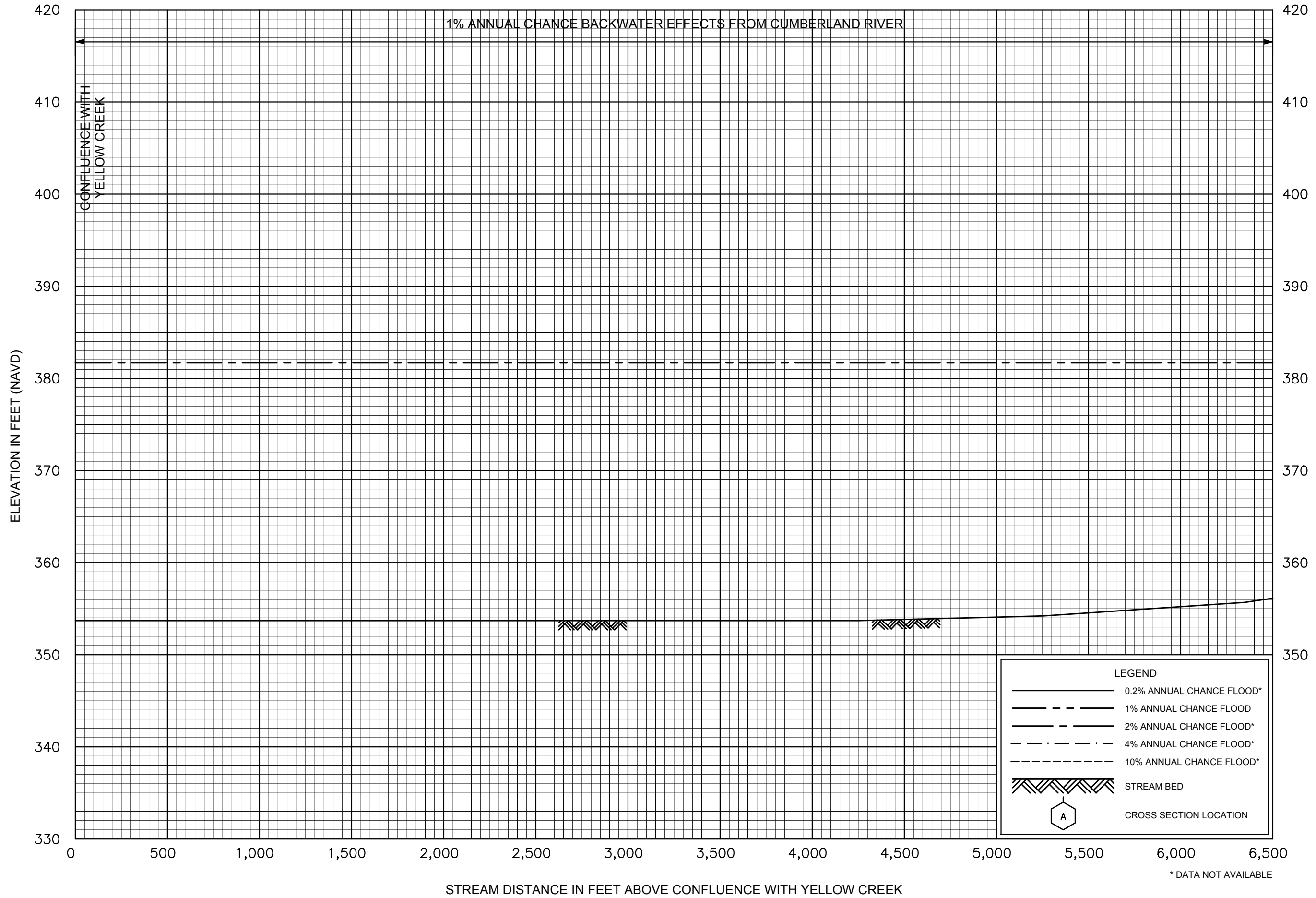


FLOOD PROFILES
CUMBERLAND RIVER

FEDERAL EMERGENCY MANAGEMENT AGENCY
MONTGOMERY COUNTY, TN
AND INCORPORATED AREAS

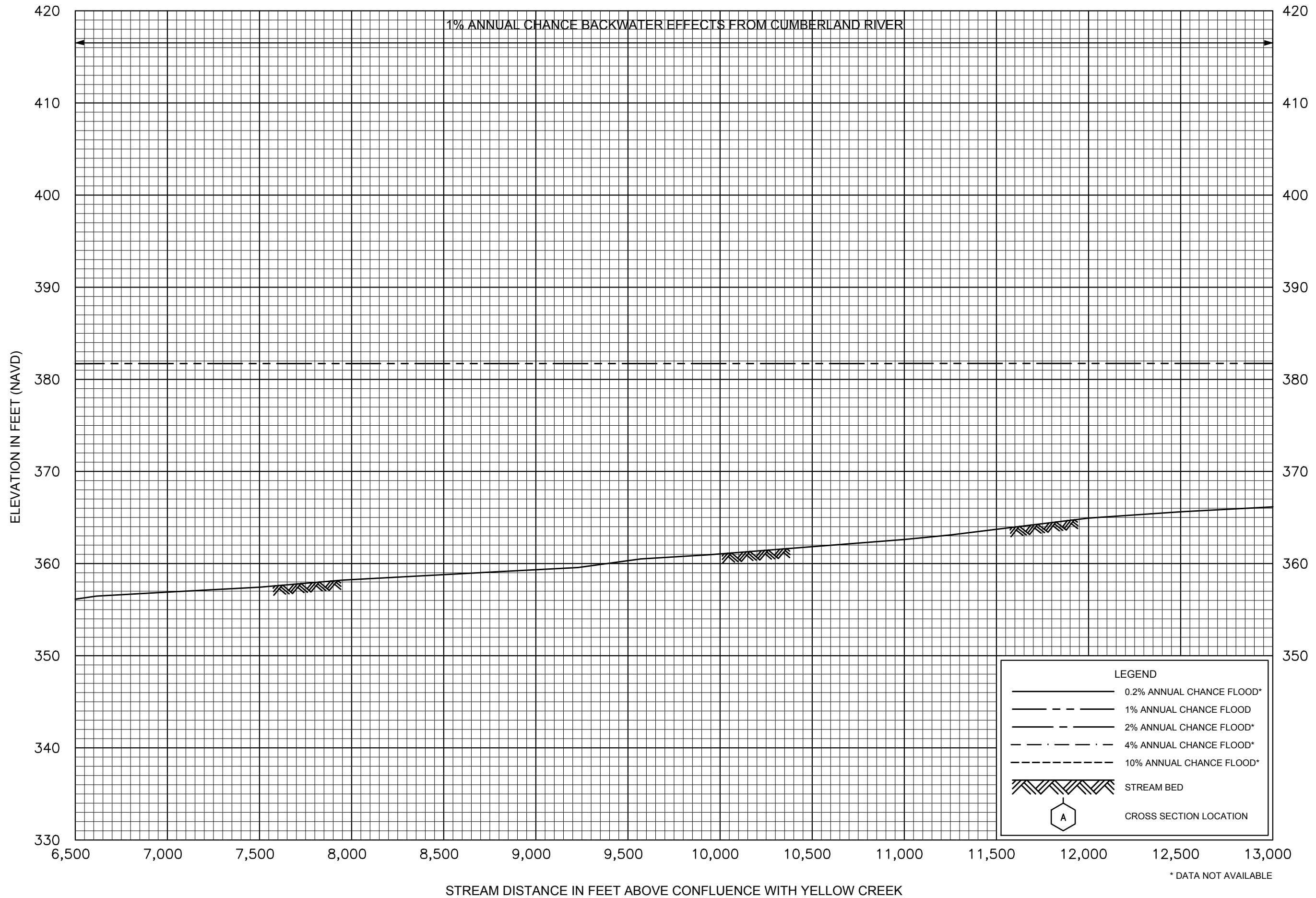


* DATA NOT AVAILABLE



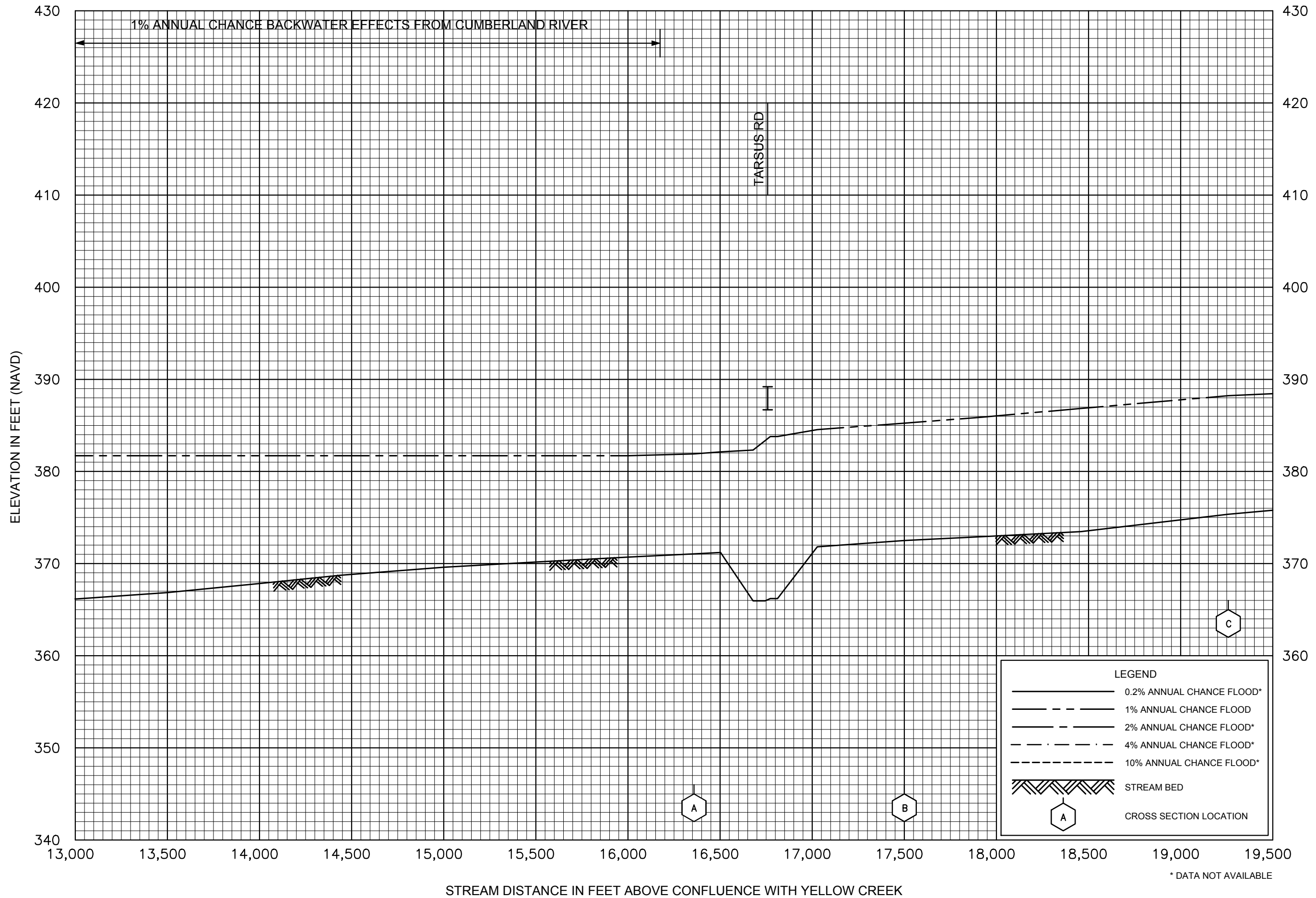
FLOOD PROFILES
EAST FORK YELLOW CREEK

FEDERAL EMERGENCY MANAGEMENT AGENCY
MONTGOMERY COUNTY, TN
AND INCORPORATED AREAS



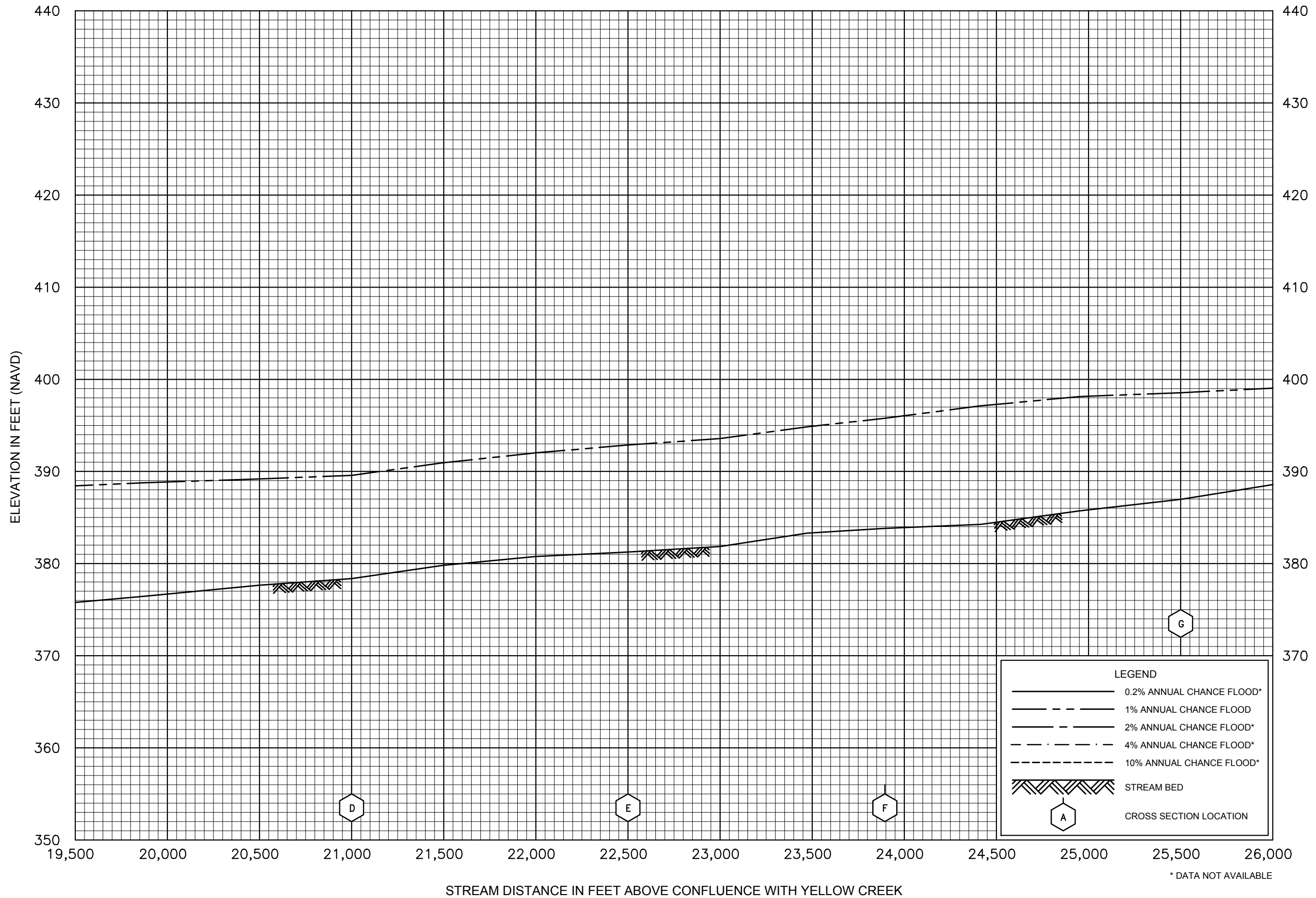
FLOOD PROFILES
EAST FORK YELLOW CREEK

FEDERAL EMERGENCY MANAGEMENT AGENCY
MONTGOMERY COUNTY, TN
AND INCORPORATED AREAS



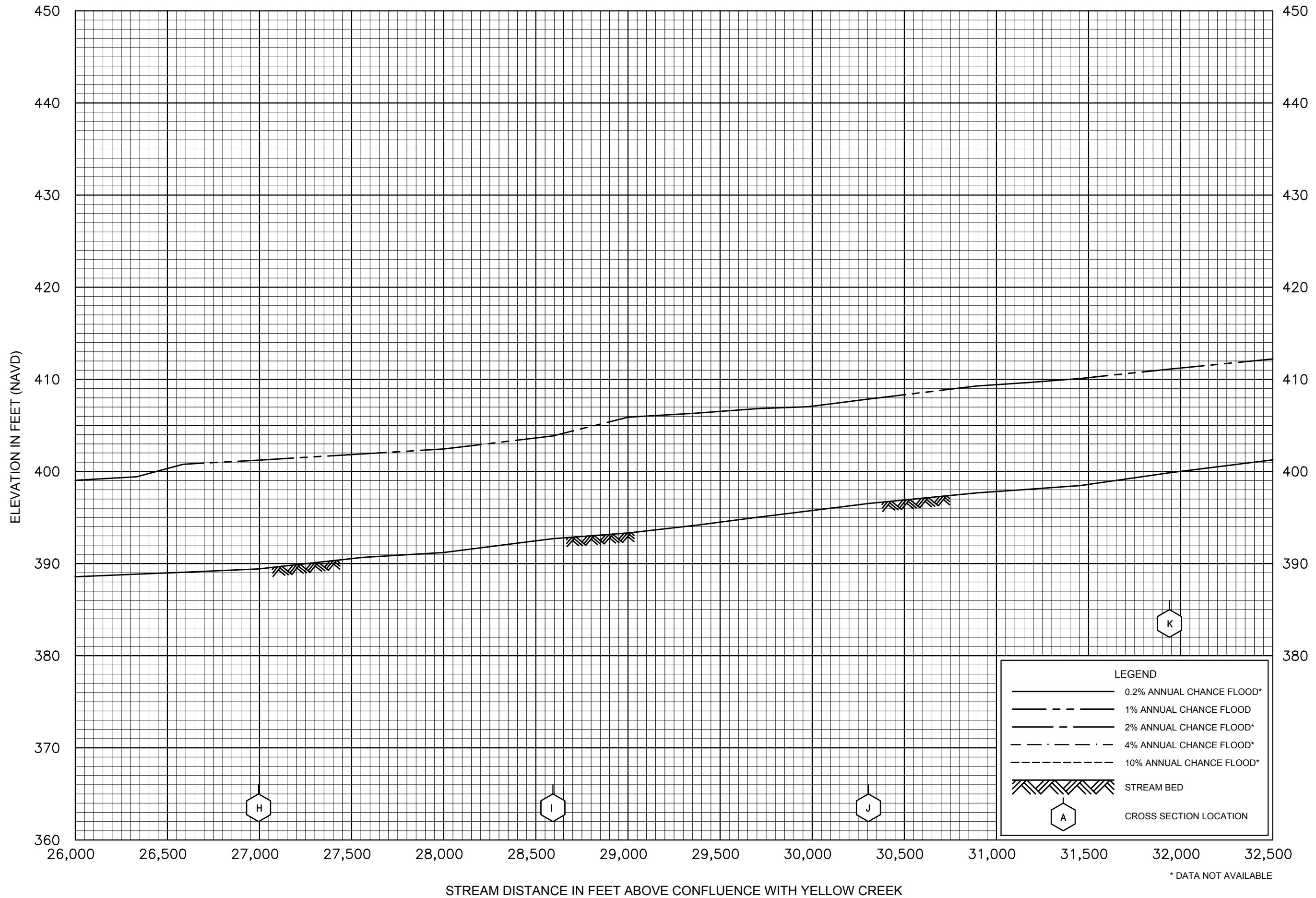
FLOOD PROFILES
EAST FORK YELLOW CREEK

FEDERAL EMERGENCY MANAGEMENT AGENCY
MONTGOMERY COUNTY, TN
AND INCORPORATED AREAS



FLOOD PROFILES
EAST FORK YELLOW CREEK

FEDERAL EMERGENCY MANAGEMENT AGENCY
MONTGOMERY COUNTY, TN
AND INCORPORATED AREAS

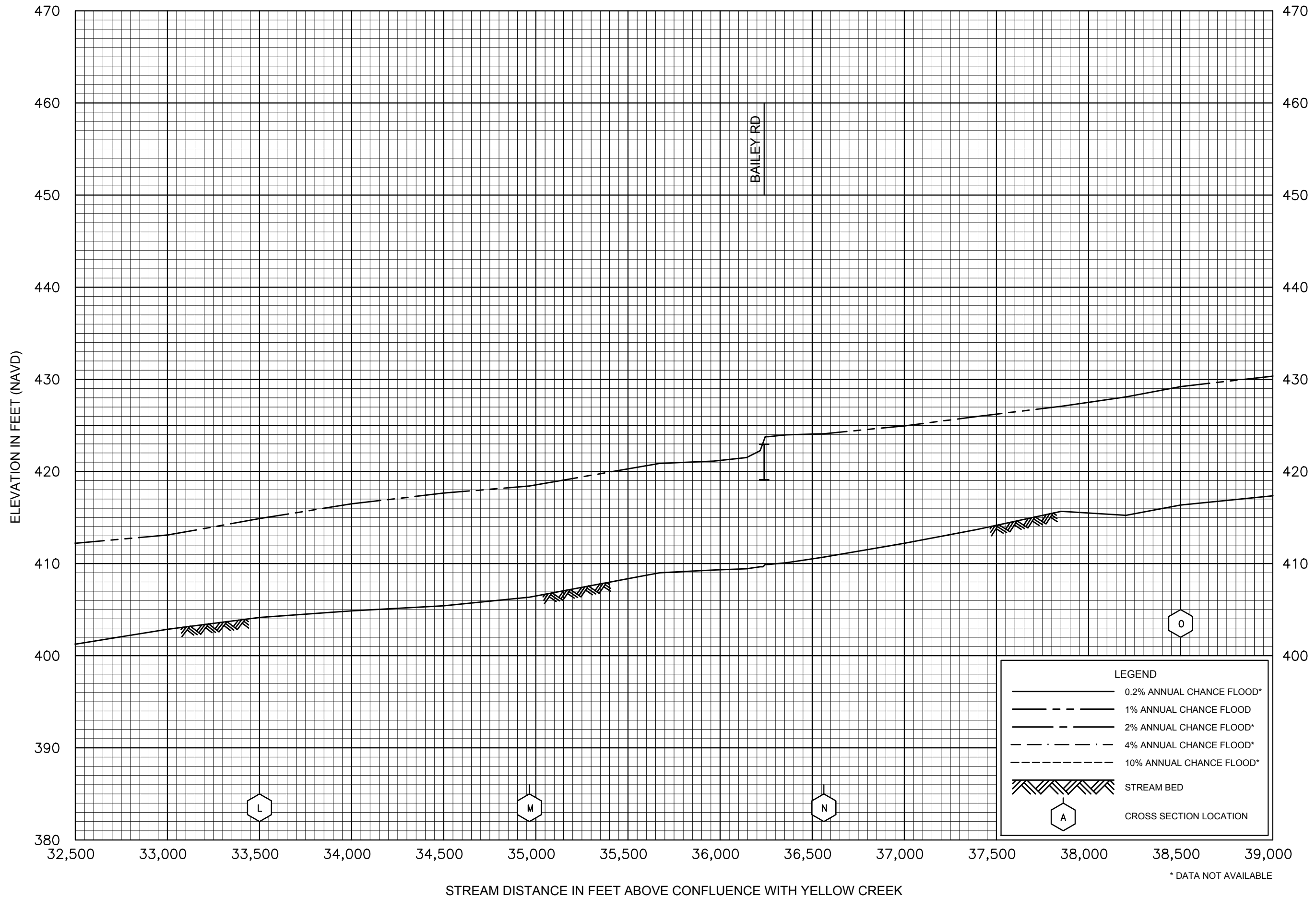


FLOOD PROFILES

EAST FORK YELLOW CREEK

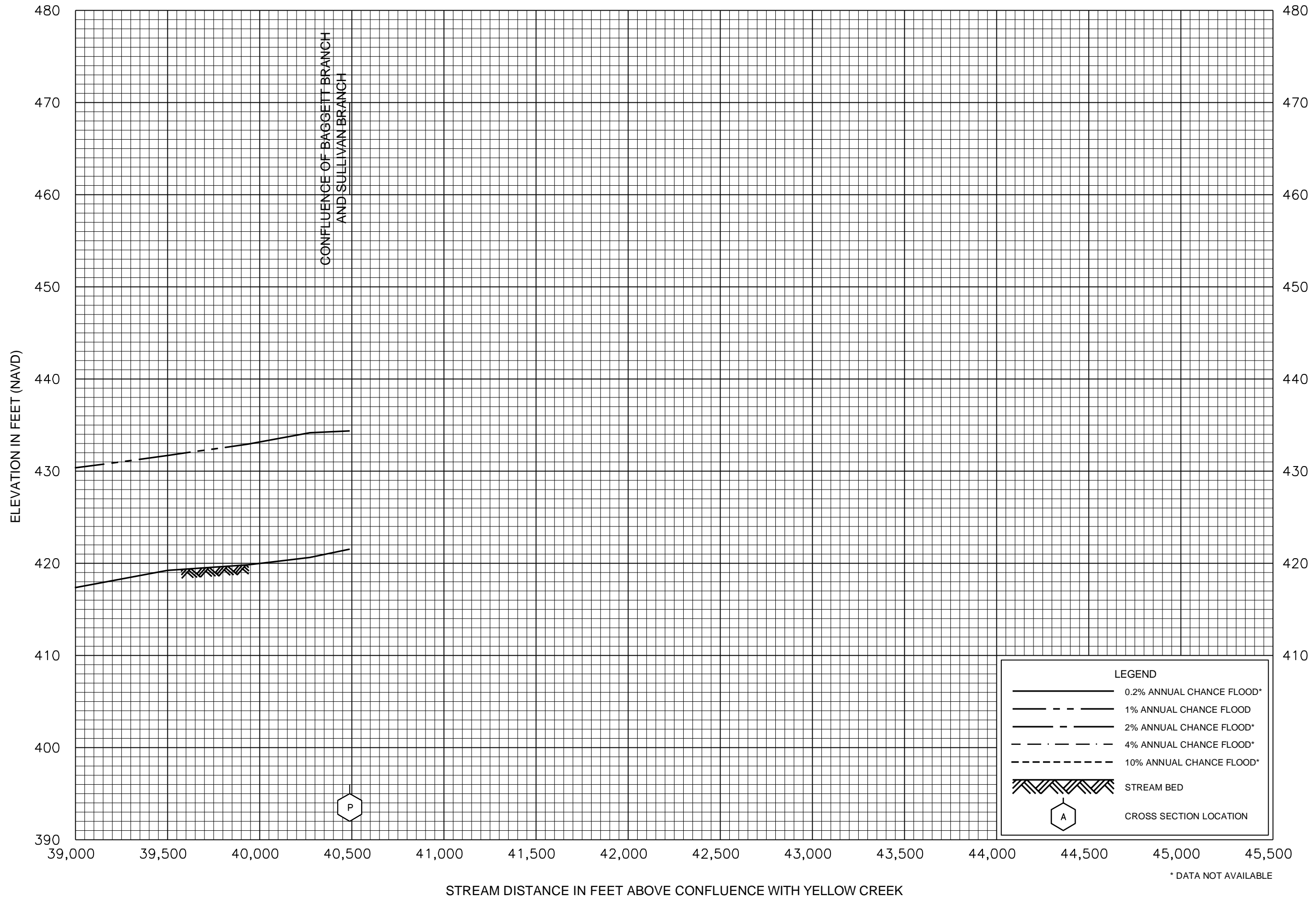
FEDERAL EMERGENCY MANAGEMENT AGENCY

MONTGOMERY COUNTY, TN
AND INCORPORATED AREAS



FLOOD PROFILES
EAST FORK YELLOW CREEK

FEDERAL EMERGENCY MANAGEMENT AGENCY
MONTGOMERY COUNTY, TN
AND INCORPORATED AREAS



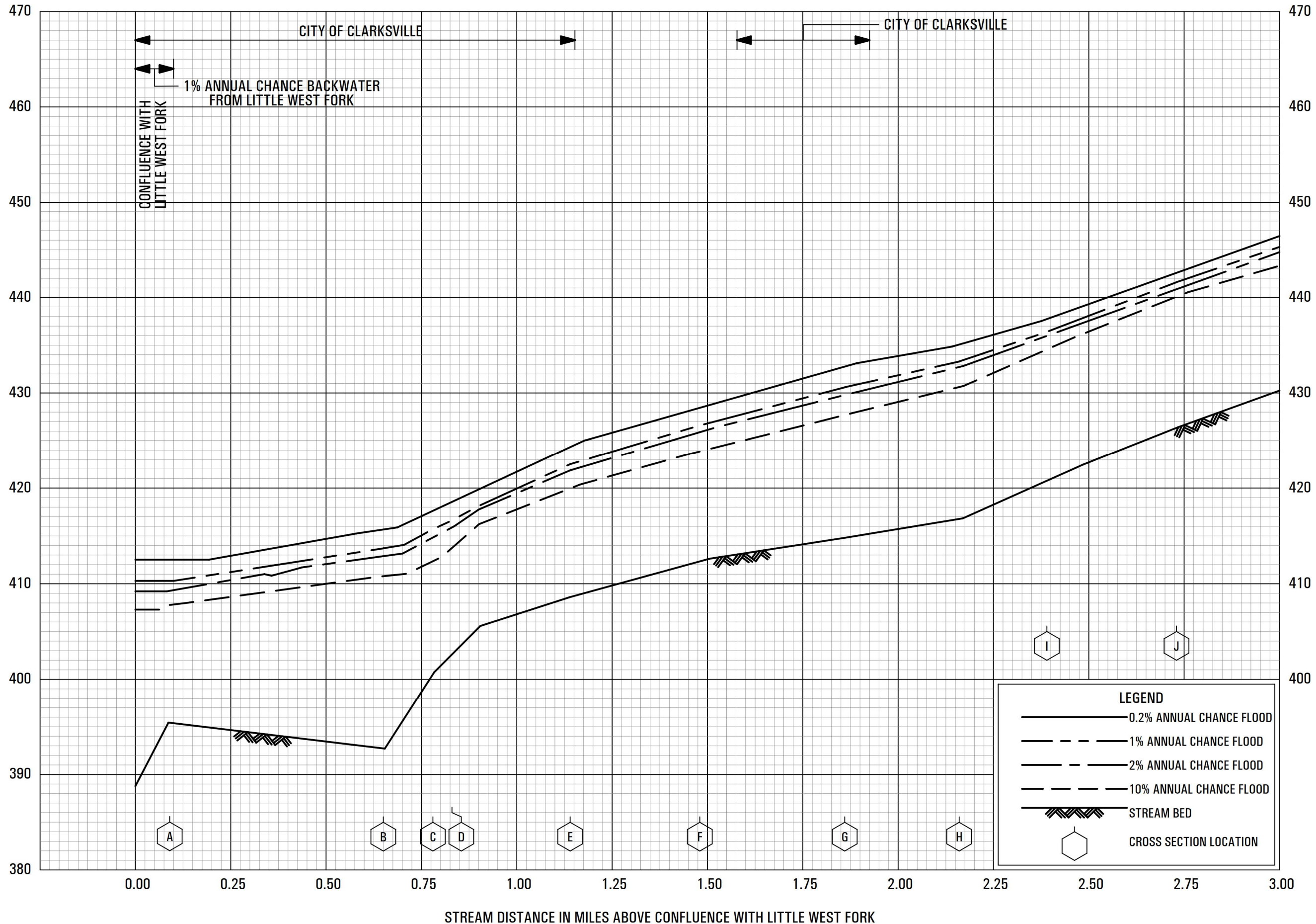
FLOOD PROFILES

EAST FORK YELLOW CREEK

FEDERAL EMERGENCY MANAGEMENT AGENCY

MONTGOMERY COUNTY, TN
AND INCORPORATED AREAS

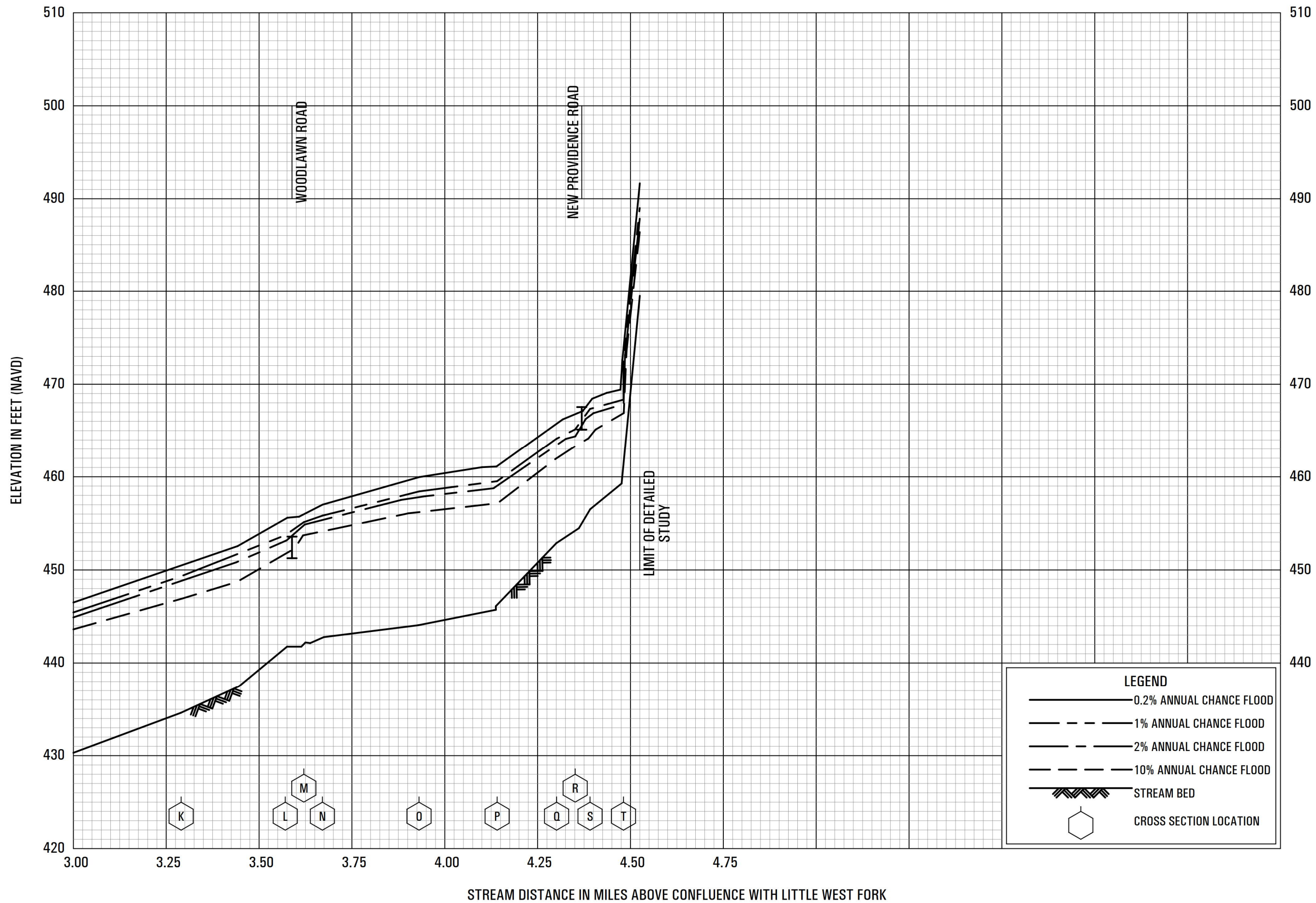
ELEVATION IN FEET (NAVD)



FLOOD PROFILES

FLETCHERS FORK

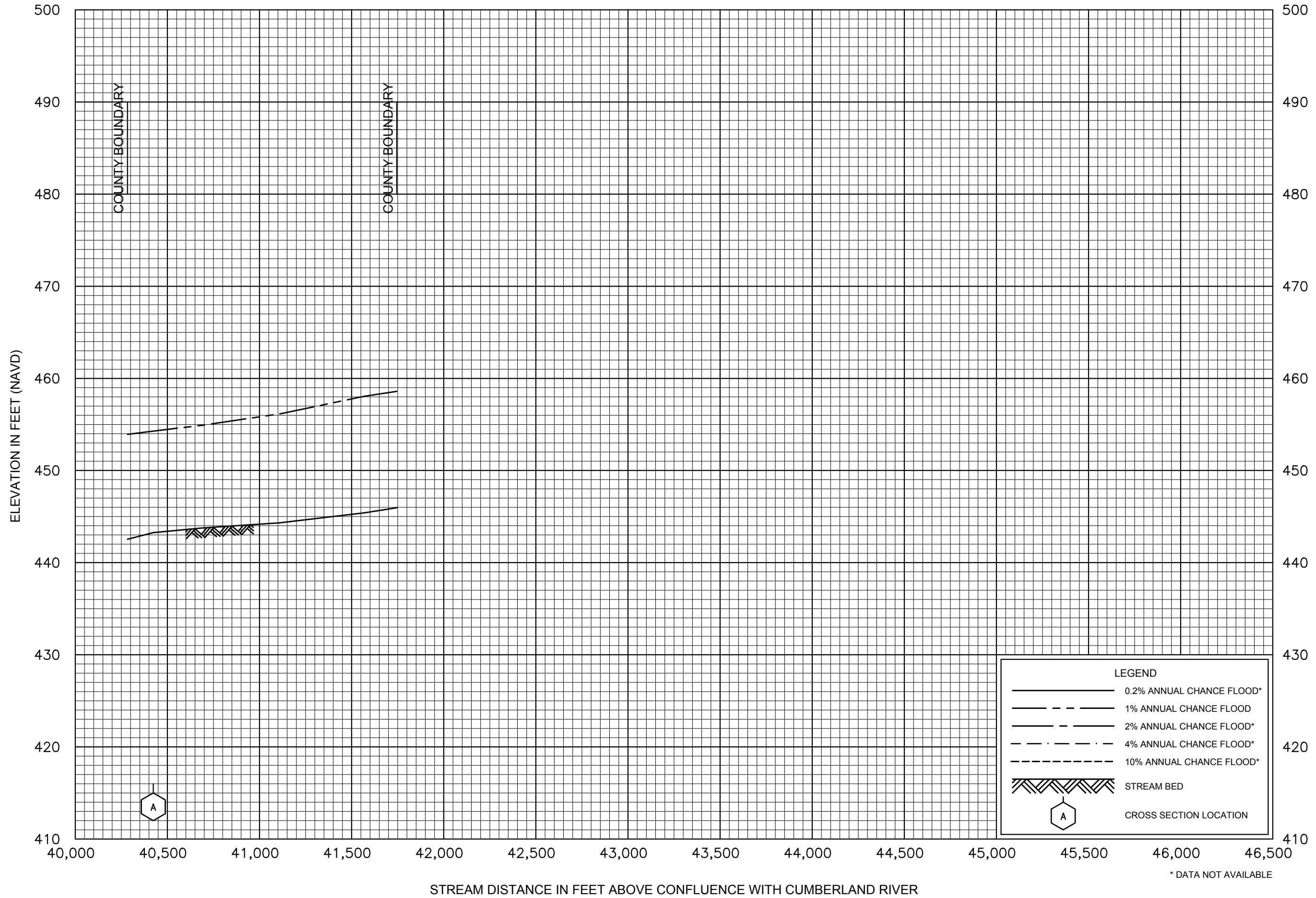
FEDERAL EMERGENCY MANAGEMENT AGENCY
MONTGOMERY COUNTY, TN
AND INCORPORATED AREAS



FLOOD PROFILES

FLETCHERS FORK

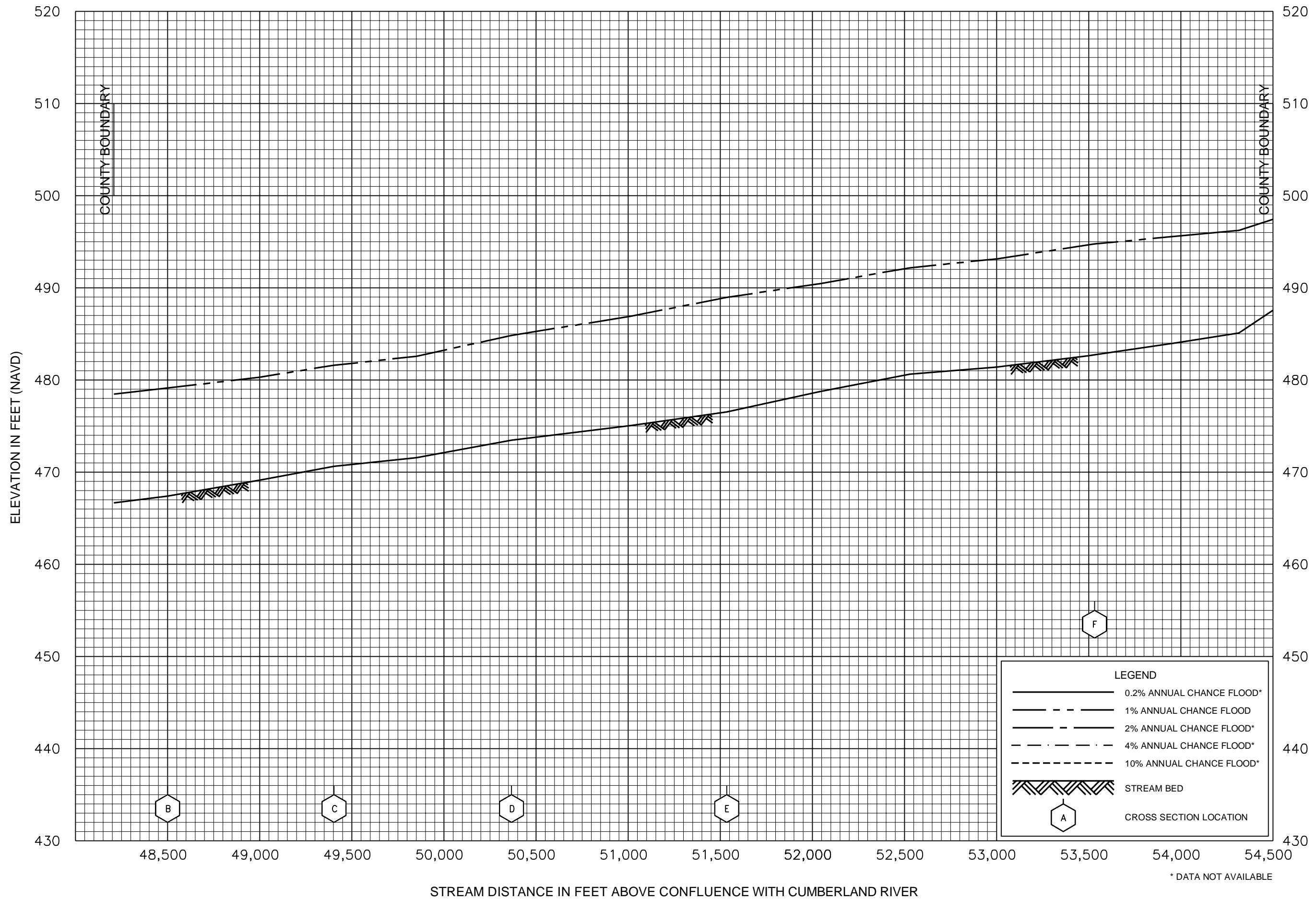
FEDERAL EMERGENCY MANAGEMENT AGENCY
MONTGOMERY COUNTY, TN
 AND INCORPORATED AREAS



FLOOD PROFILES
HALF PONE CREEK

FEDERAL EMERGENCY MANAGEMENT AGENCY
MONTGOMERY COUNTY, TN
AND INCORPORATED AREAS

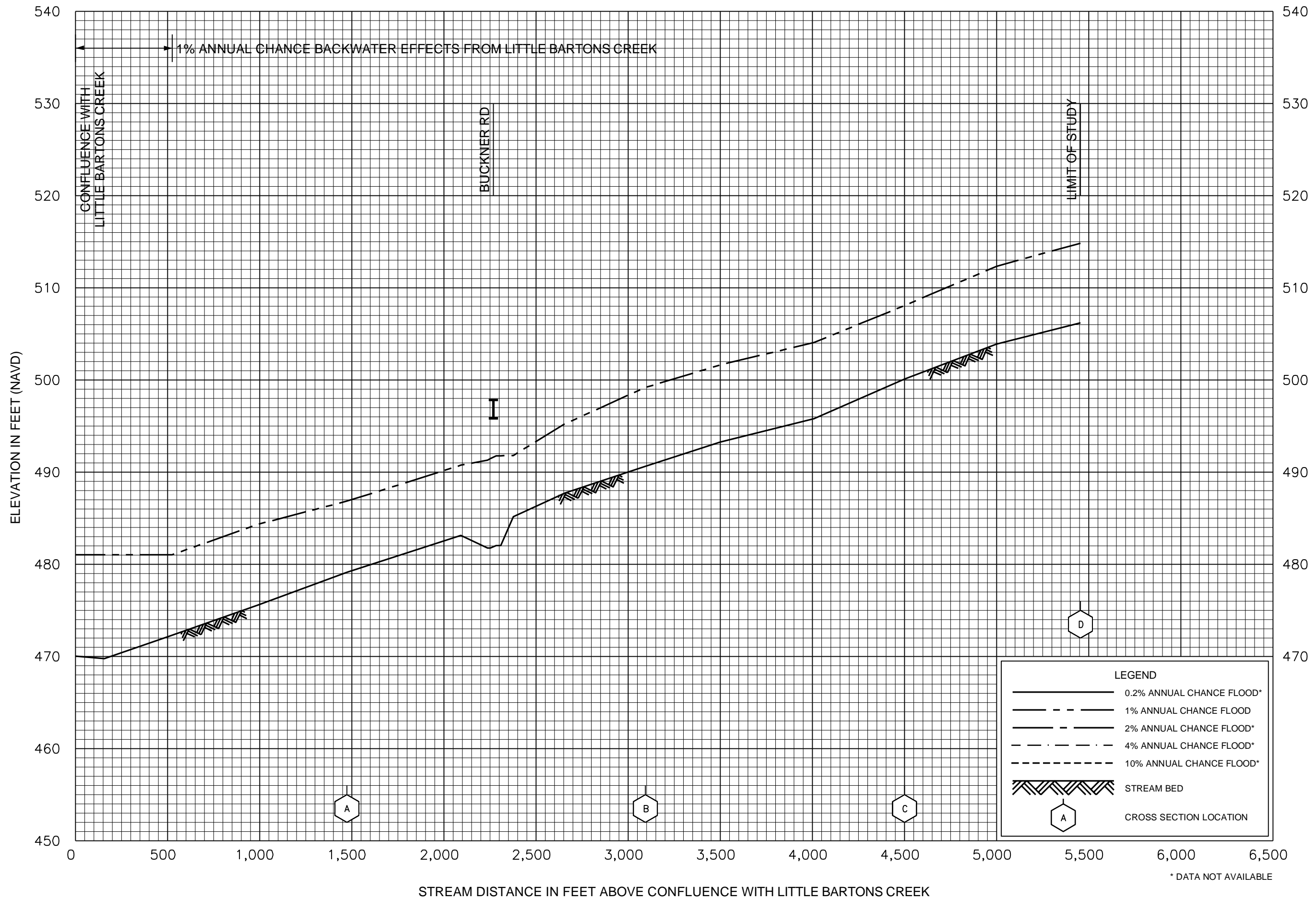
47P

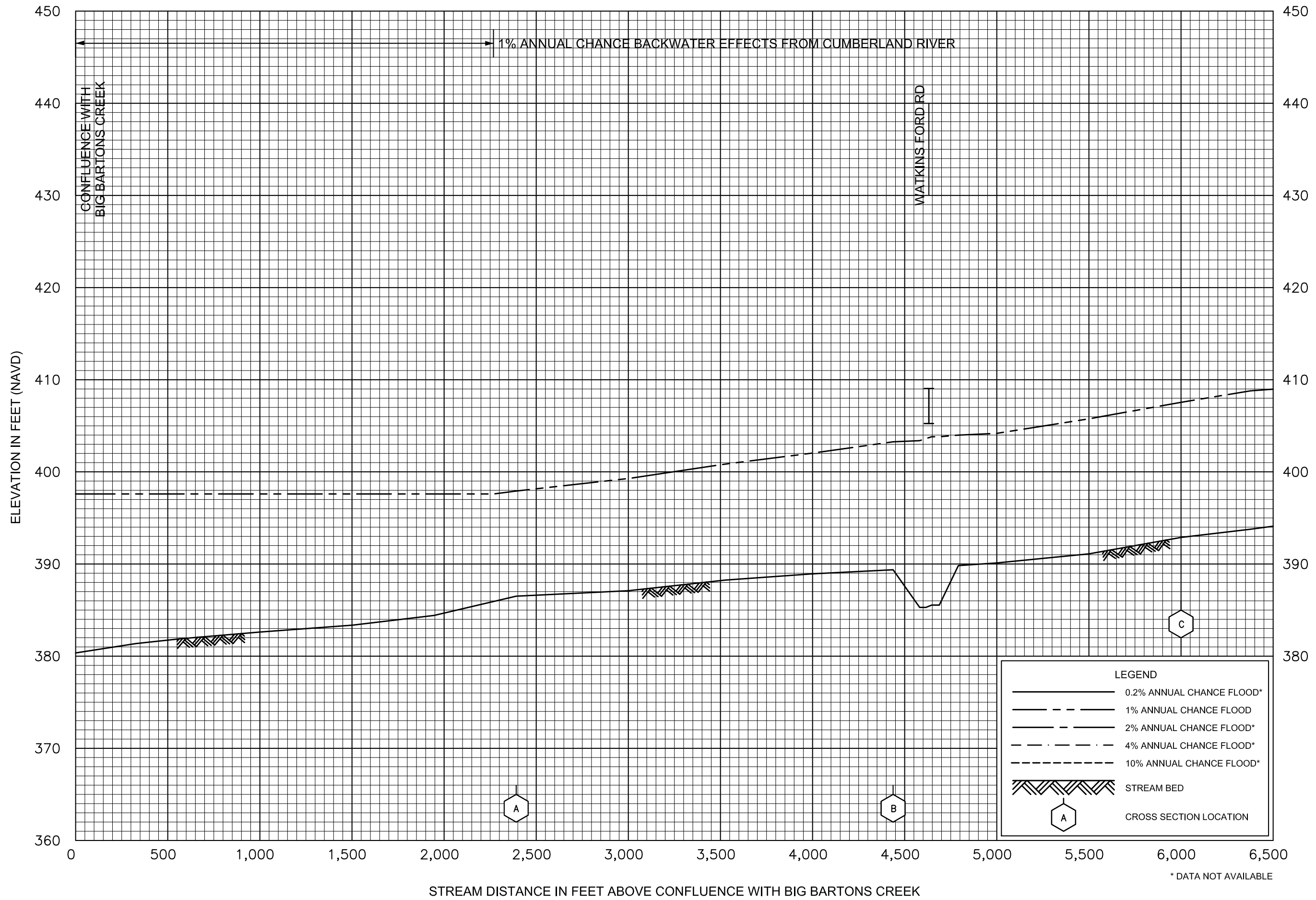


FLOOD PROFILES
HALF PONE CREEK

FEDERAL EMERGENCY MANAGEMENT AGENCY
MONTGOMERY COUNTY, TN
AND INCORPORATED AREAS

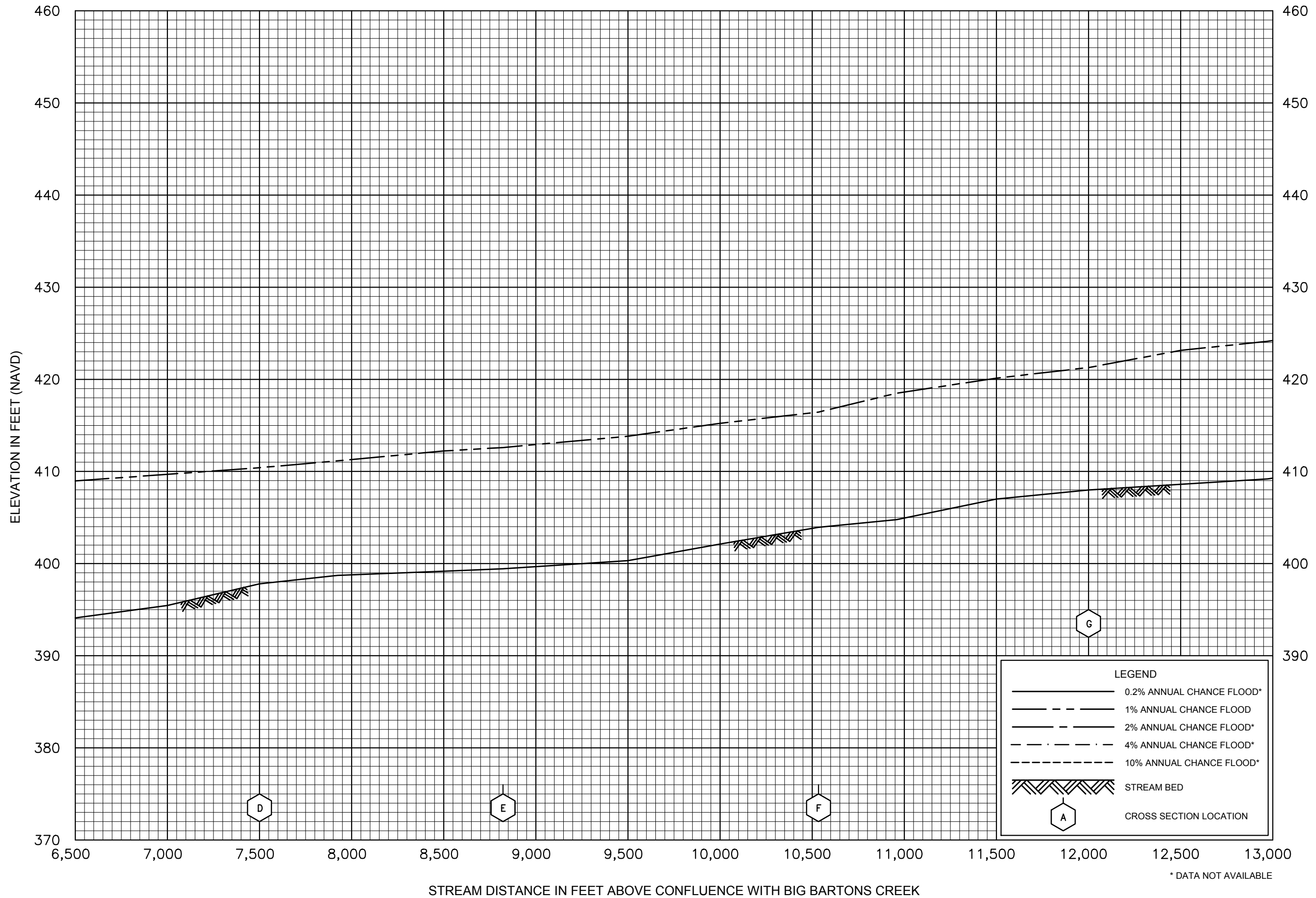
* DATA NOT AVAILABLE

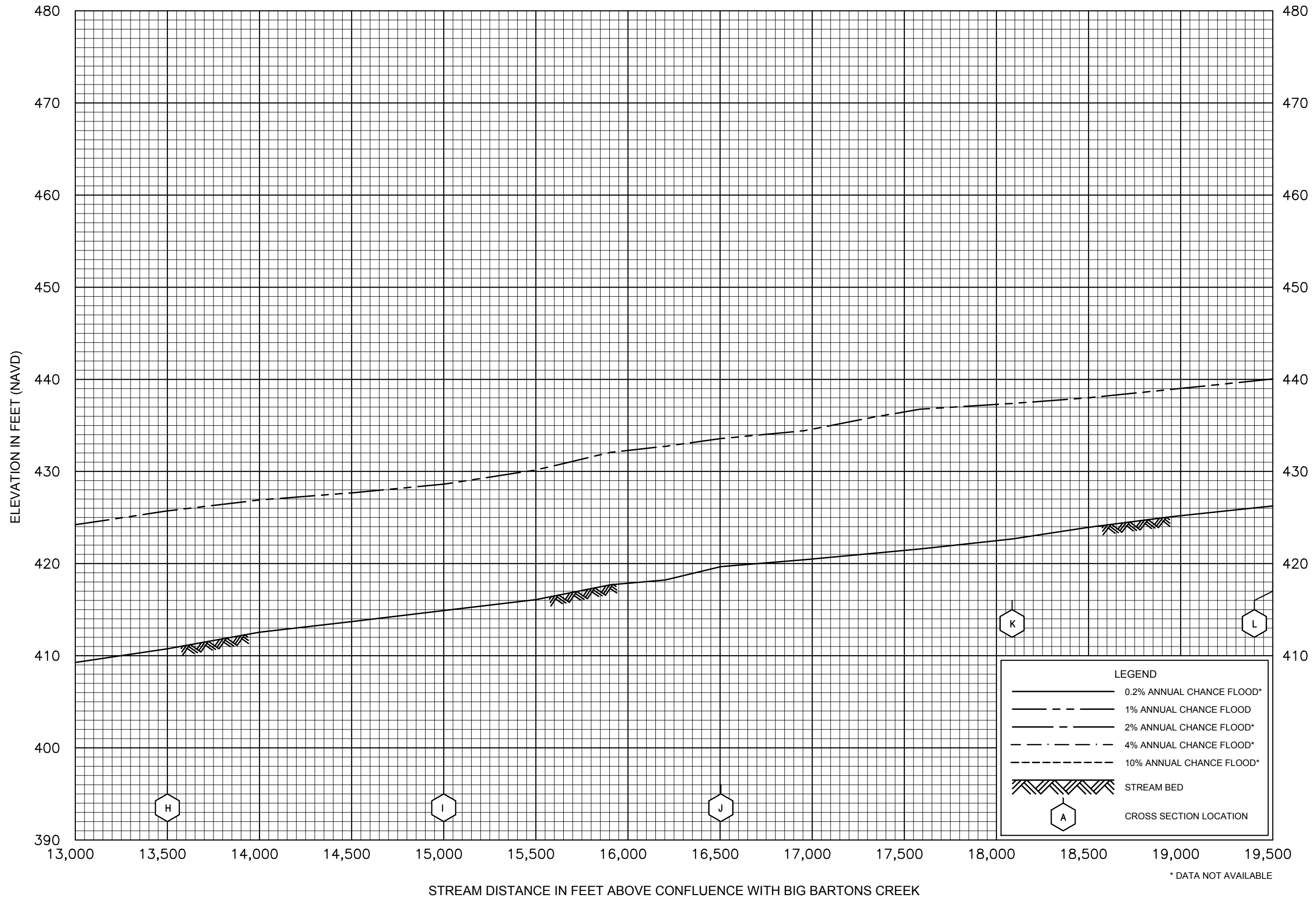




FLOOD PROFILES
LITTLE BARTONS CREEK

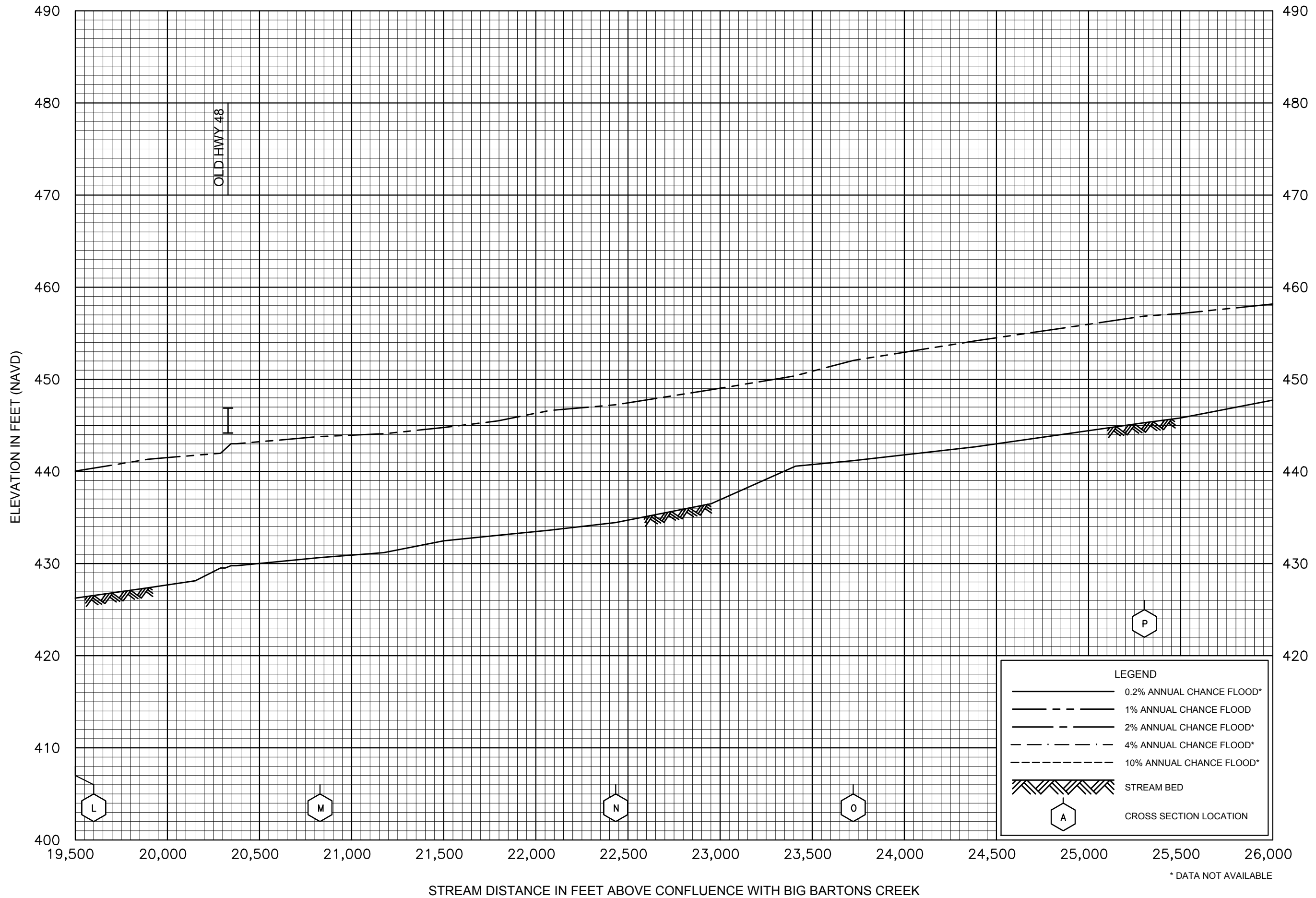
FEDERAL EMERGENCY MANAGEMENT AGENCY
MONTGOMERY COUNTY, TN
AND INCORPORATED AREAS





FLOOD PROFILES
LITTLE BARTONS CREEK

FEDERAL EMERGENCY MANAGEMENT AGENCY
MONTGOMERY COUNTY, TN
AND INCORPORATED AREAS



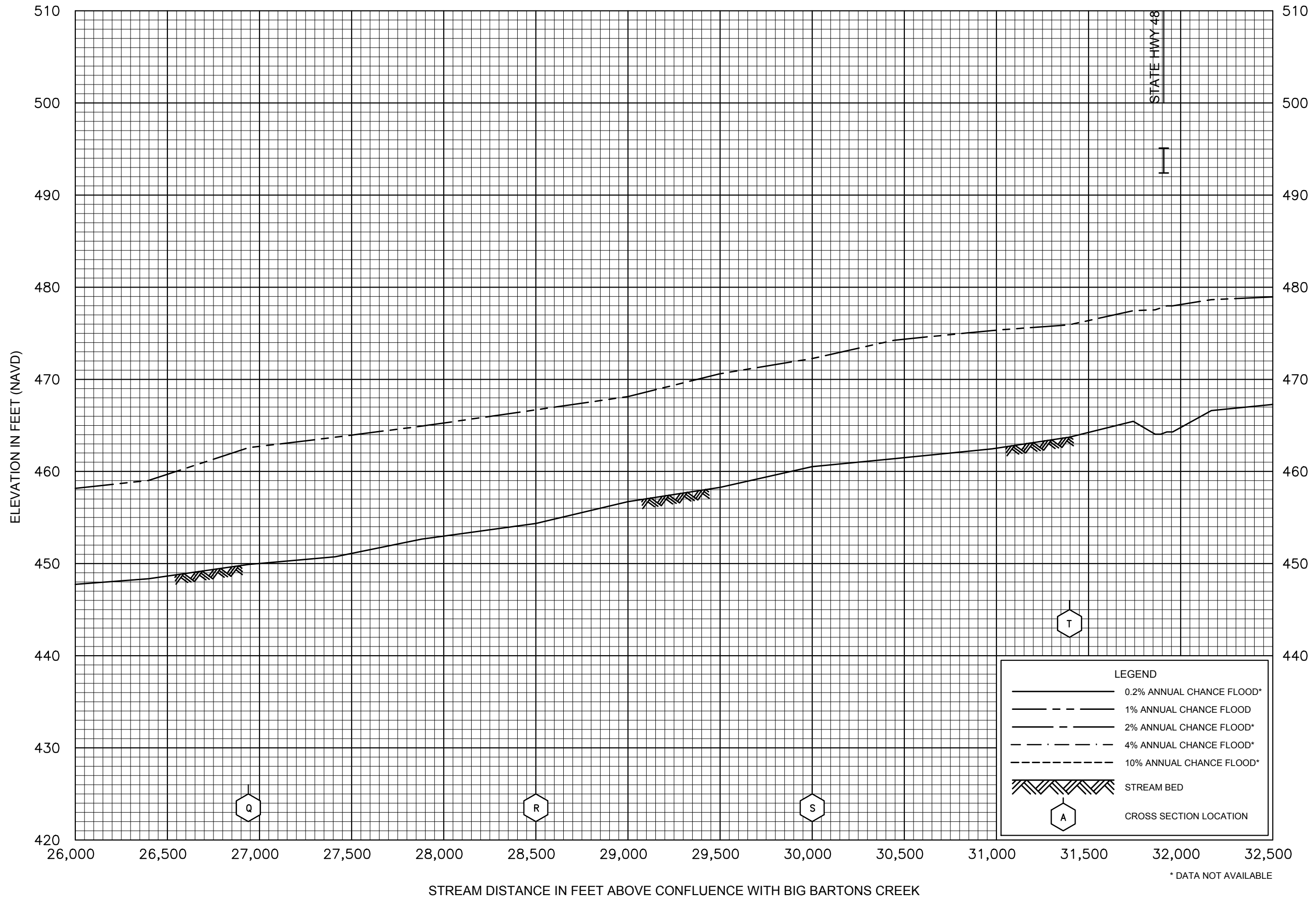
FEDERAL EMERGENCY MANAGEMENT AGENCY

MONTGOMERY COUNTY, TN
AND INCORPORATED AREAS

FLOOD PROFILES

LITTLE BARTONS CREEK

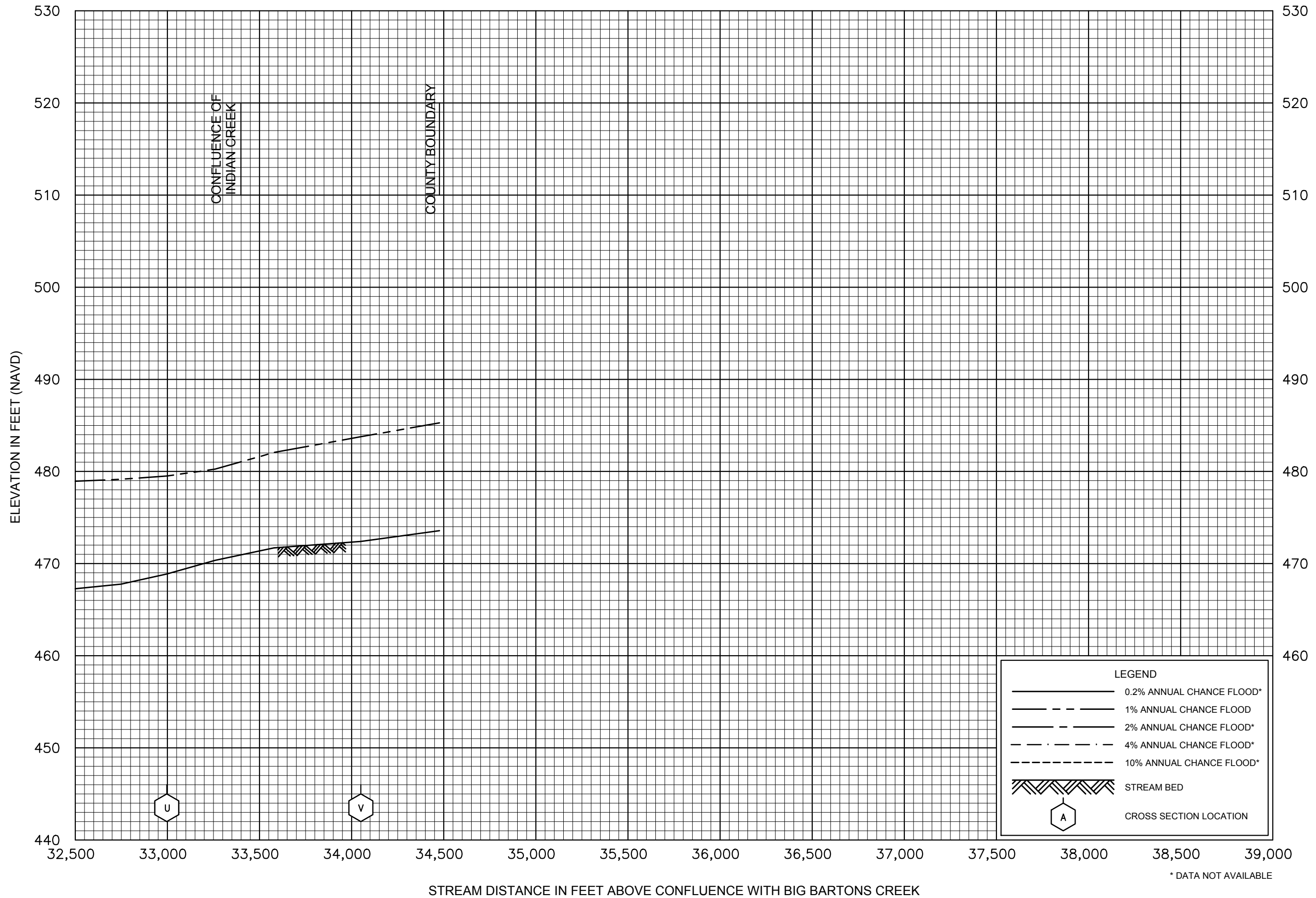
53P



FLOOD PROFILES

LITTLE BARTONS CREEK

FEDERAL EMERGENCY MANAGEMENT AGENCY
MONTGOMERY COUNTY, TN
AND INCORPORATED AREAS

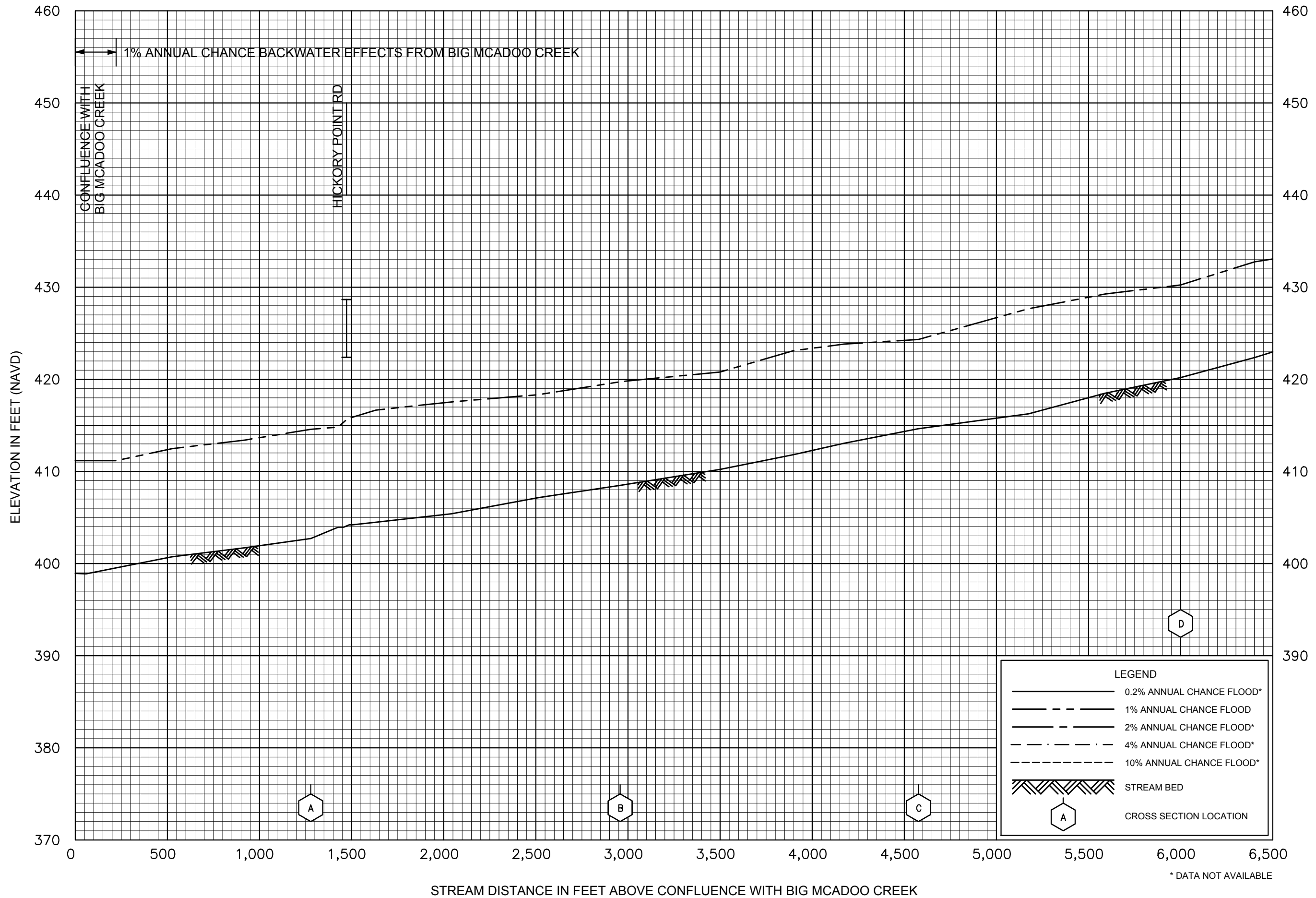


FLOOD PROFILES

LITTLE BARTONS CREEK

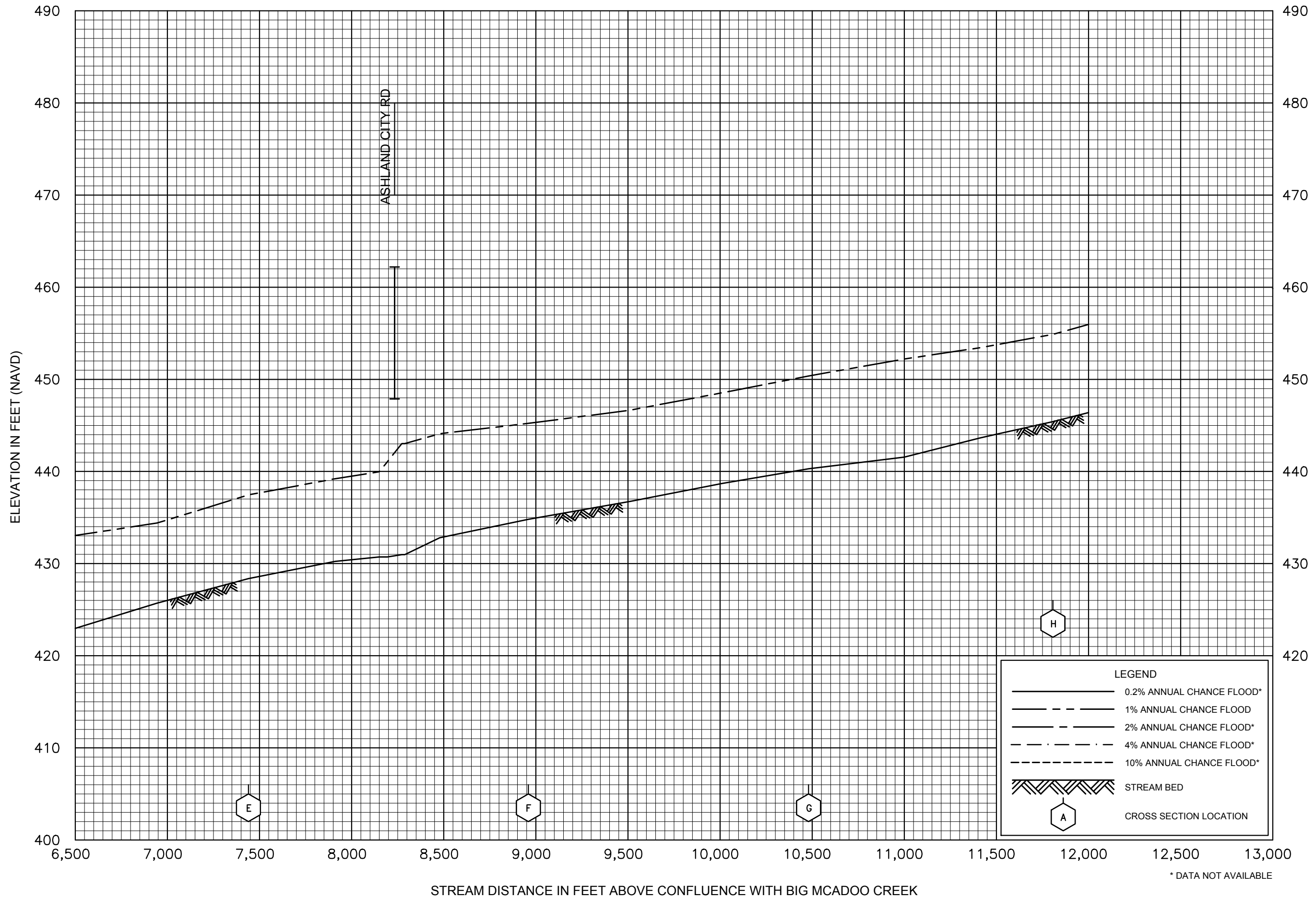
FEDERAL EMERGENCY MANAGEMENT AGENCY
MONTGOMERY COUNTY, TN
 AND INCORPORATED AREAS

55P



FLOOD PROFILES
LITTLE MCADOO CREEK

FEDERAL EMERGENCY MANAGEMENT AGENCY
MONTGOMERY COUNTY, TN
AND INCORPORATED AREAS

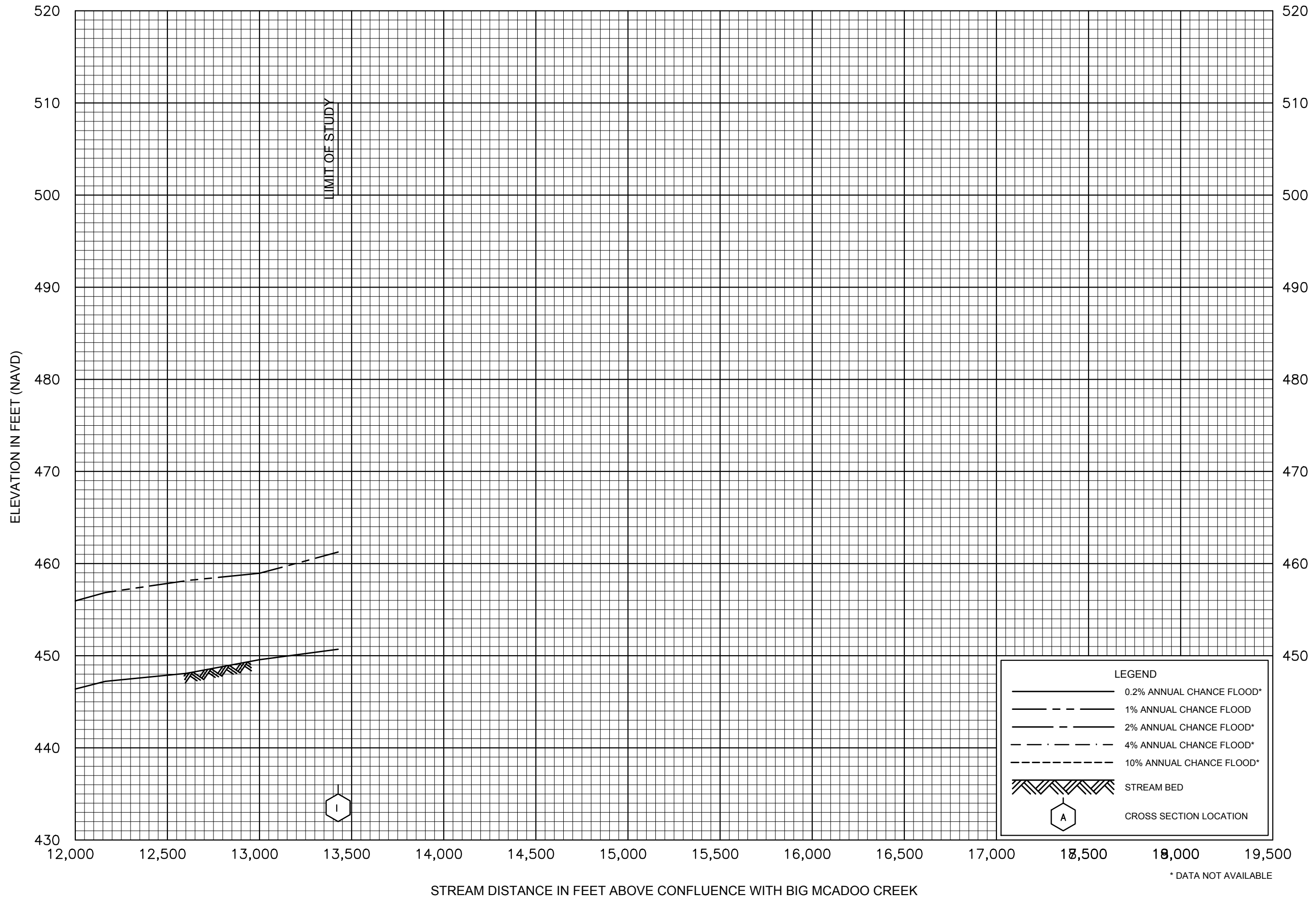


FLOOD PROFILES
LITTLE MCADOO CREEK

FEDERAL EMERGENCY MANAGEMENT AGENCY
MONTGOMERY COUNTY, TN
AND INCORPORATED AREAS

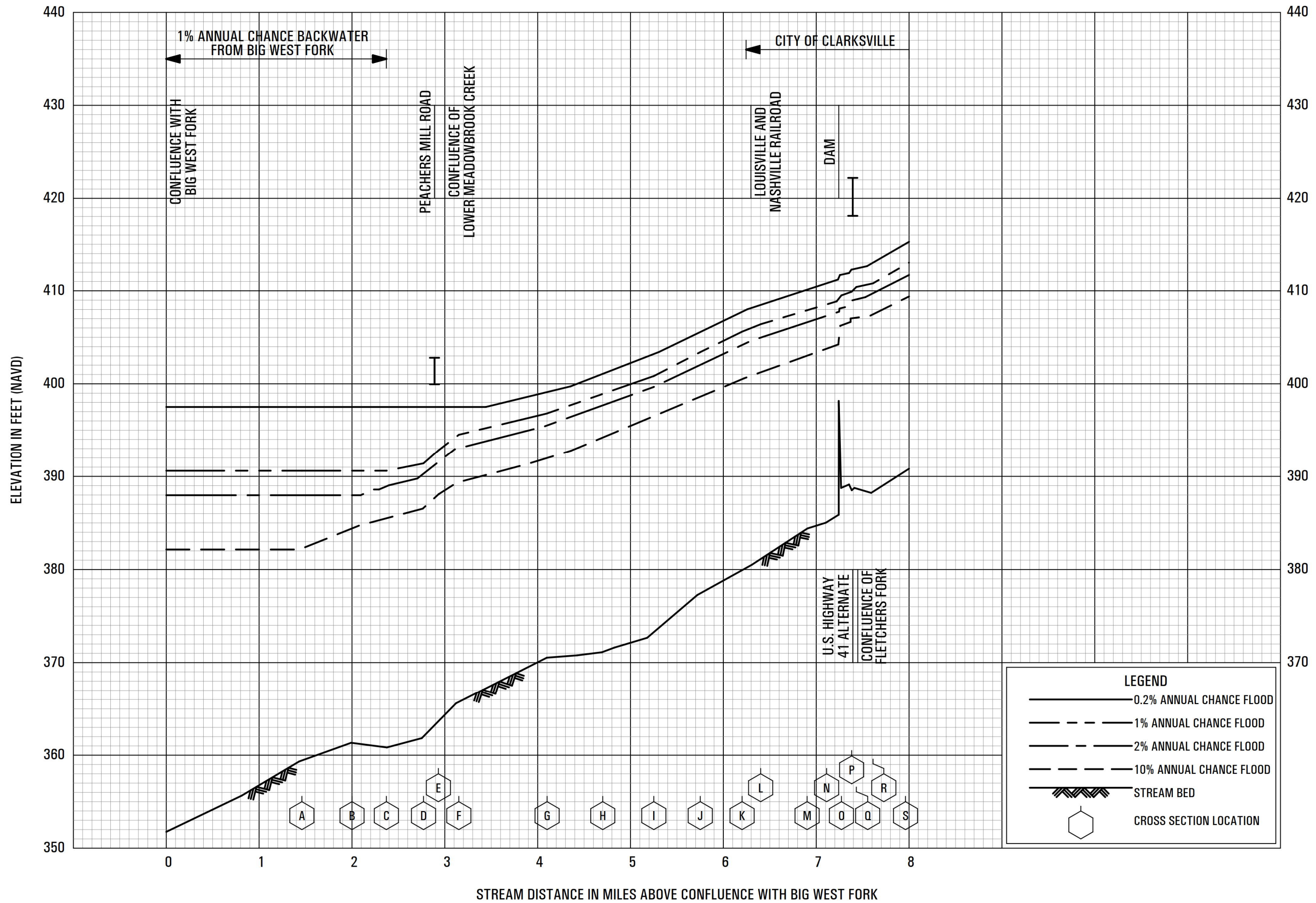
57P

* DATA NOT AVAILABLE



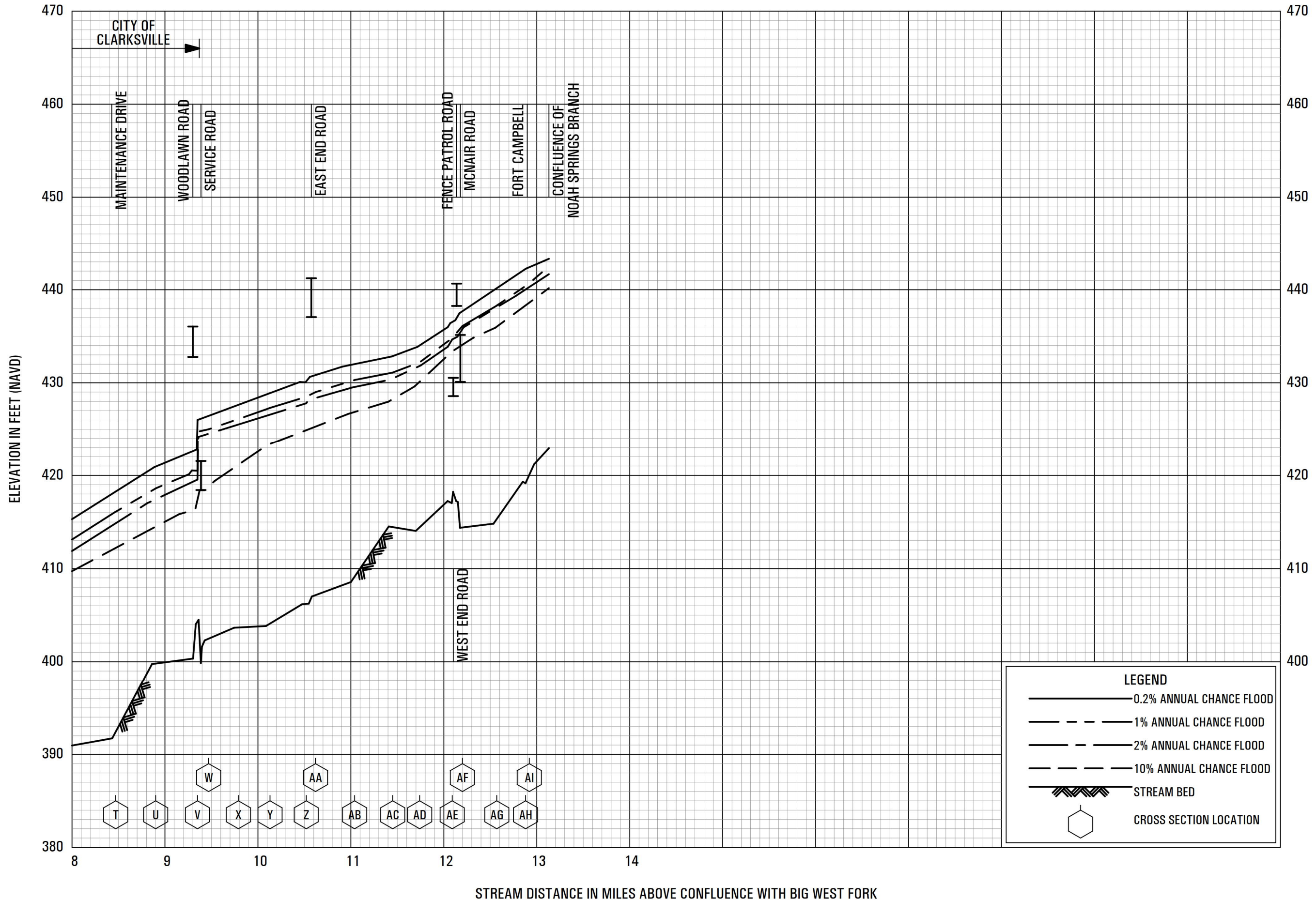
FLOOD PROFILES
LITTLE MCADOO CREEK

FEDERAL EMERGENCY MANAGEMENT AGENCY
MONTGOMERY COUNTY, TN
AND INCORPORATED AREAS



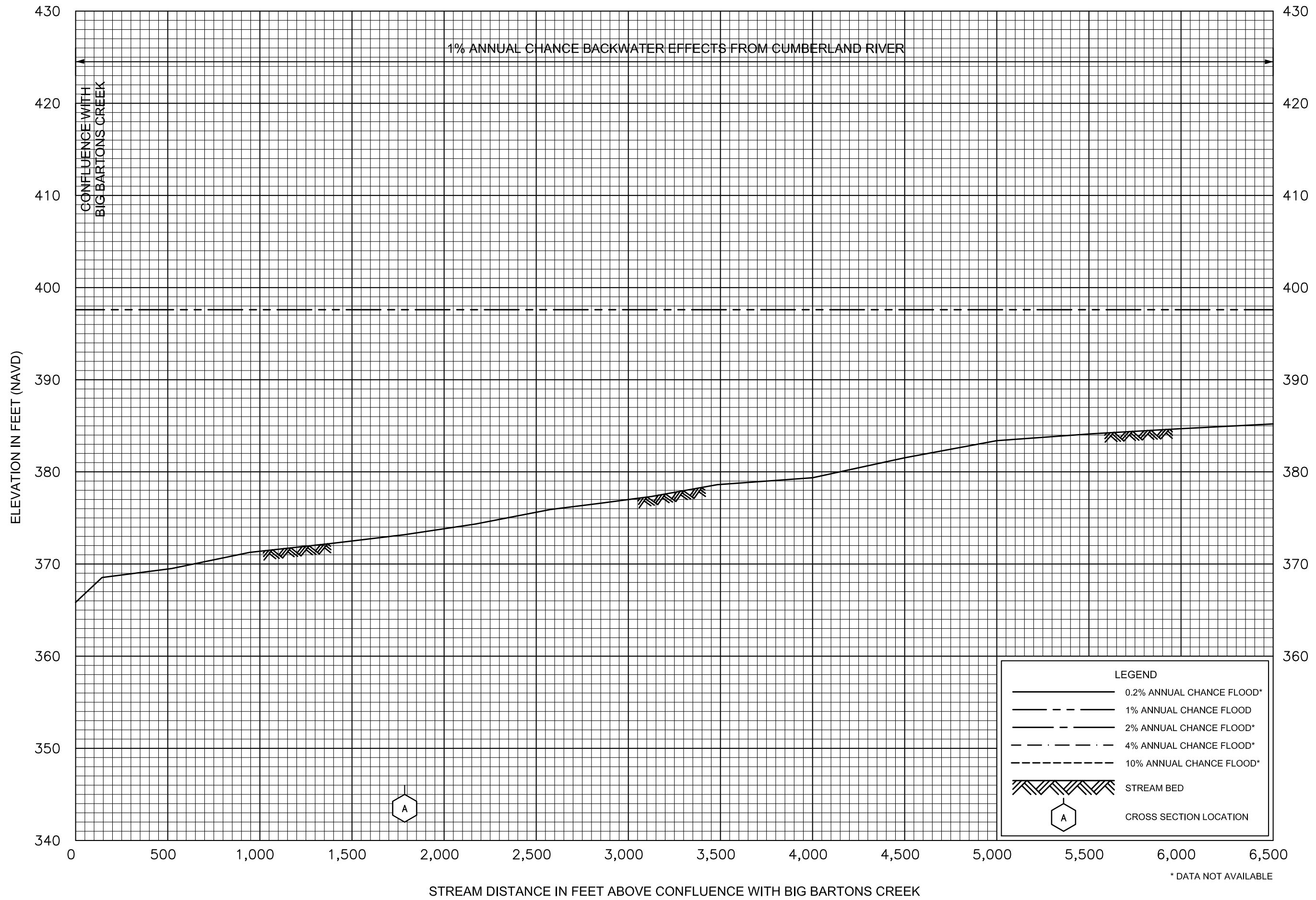
FLOOD PROFILES
LITTLE WEST FORK

FEDERAL EMERGENCY MANAGEMENT AGENCY
MONTGOMERY COUNTY, TN
AND INCORPORATED AREAS



FLOOD PROFILES
LITTLE WEST FORK

FEDERAL EMERGENCY MANAGEMENT AGENCY
MONTGOMERY COUNTY, TN
AND INCORPORATED AREAS

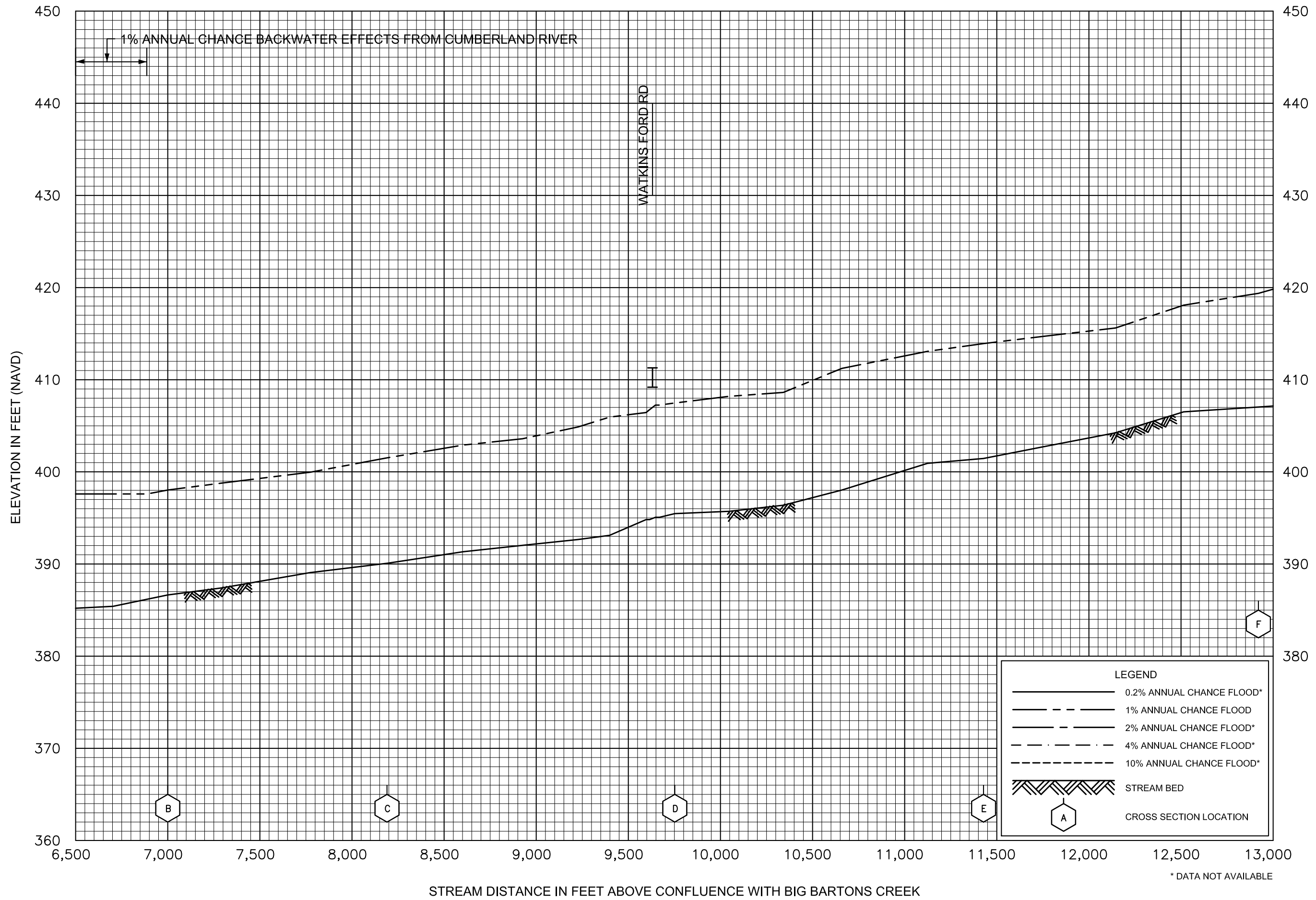


LEGEND	
	0.2% ANNUAL CHANCE FLOOD*
	1% ANNUAL CHANCE FLOOD
	2% ANNUAL CHANCE FLOOD*
	4% ANNUAL CHANCE FLOOD*
	10% ANNUAL CHANCE FLOOD*
	STREAM BED
	CROSS SECTION LOCATION

* DATA NOT AVAILABLE

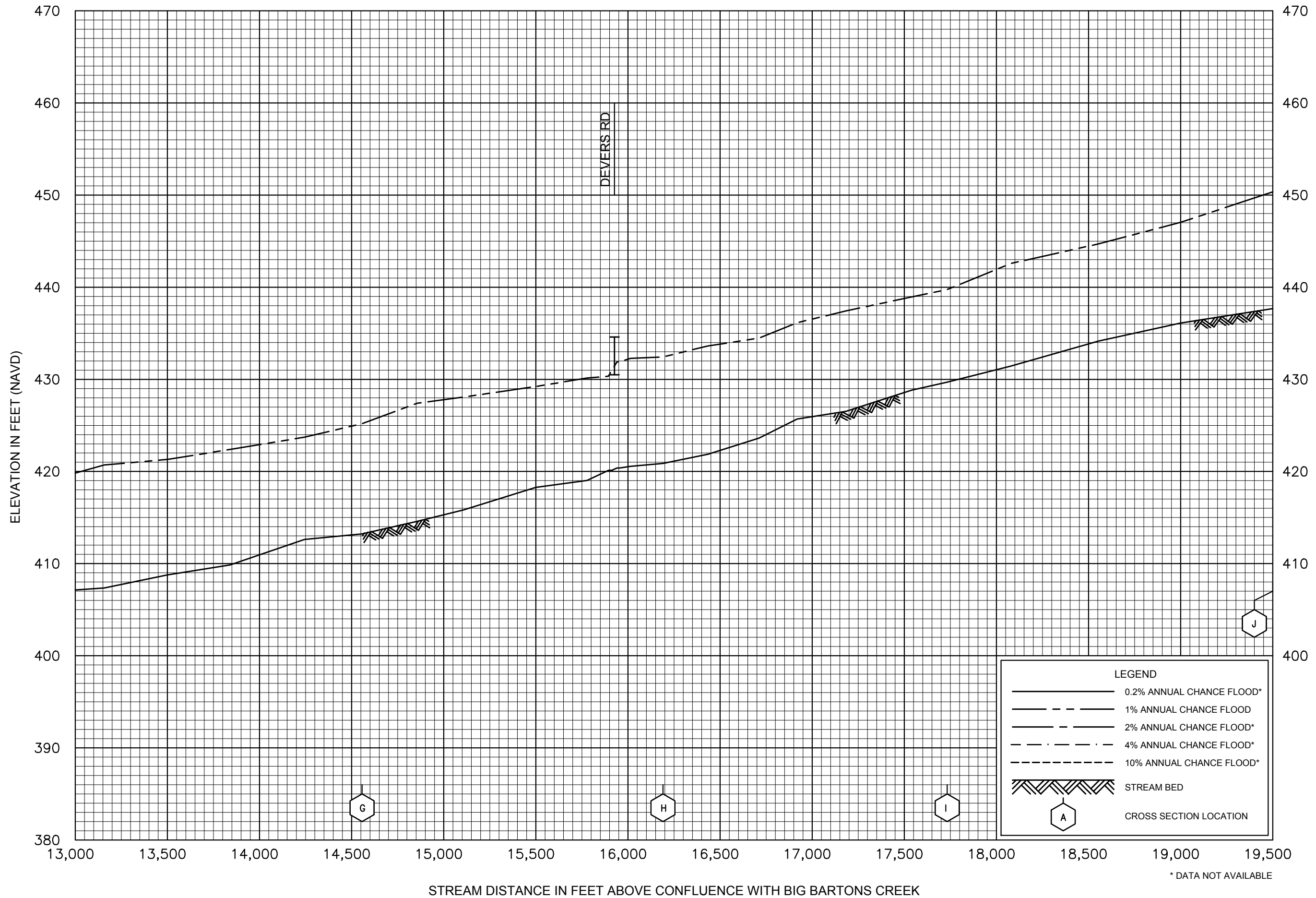
FLOOD PROFILES
LOUISE CREEK

FEDERAL EMERGENCY MANAGEMENT AGENCY
MONTGOMERY COUNTY, TN
AND INCORPORATED AREAS



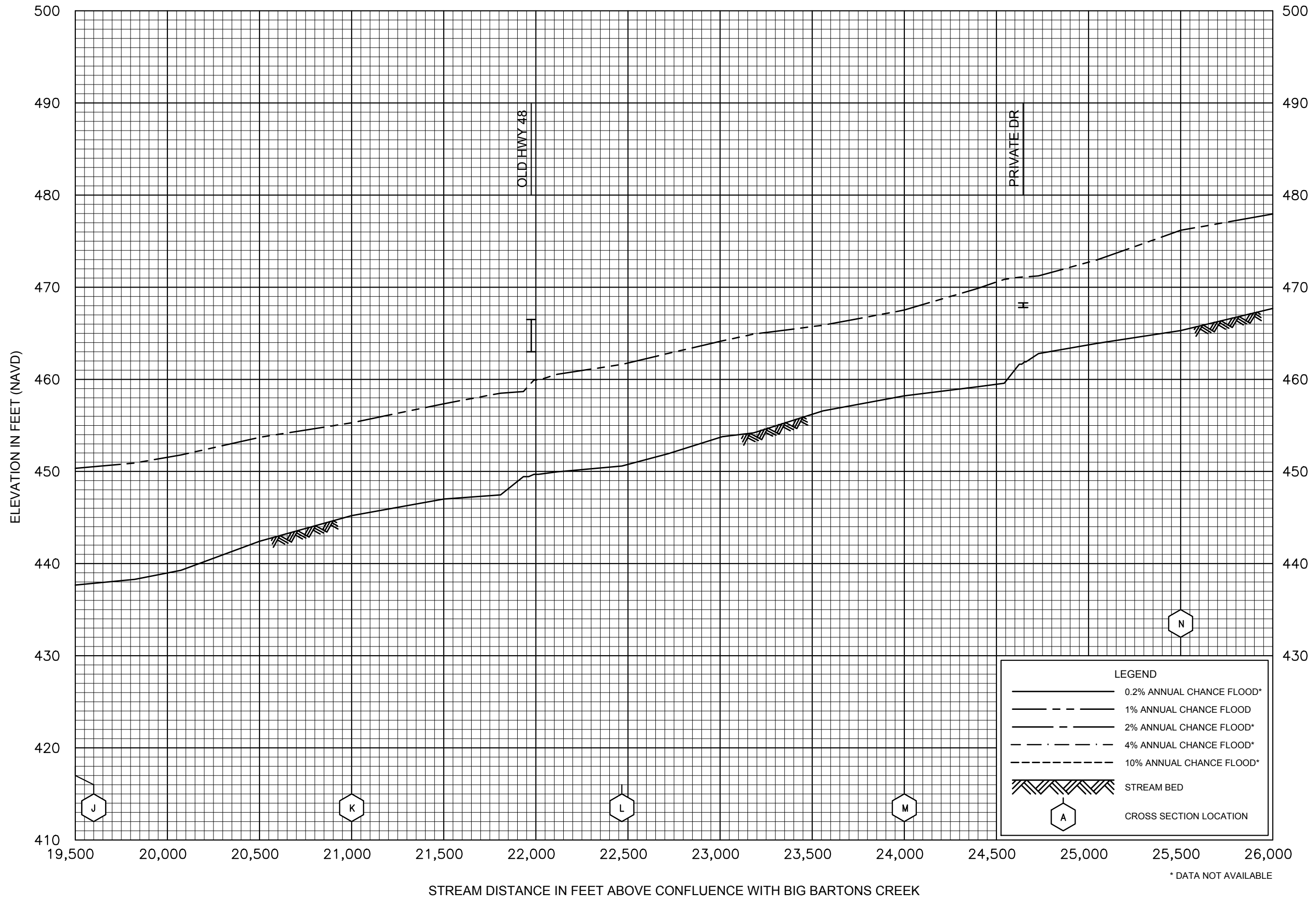
FLOOD PROFILES
LOUISE CREEK

FEDERAL EMERGENCY MANAGEMENT AGENCY
MONTGOMERY COUNTY, TN
AND INCORPORATED AREAS



FLOOD PROFILES
LOUISE CREEK

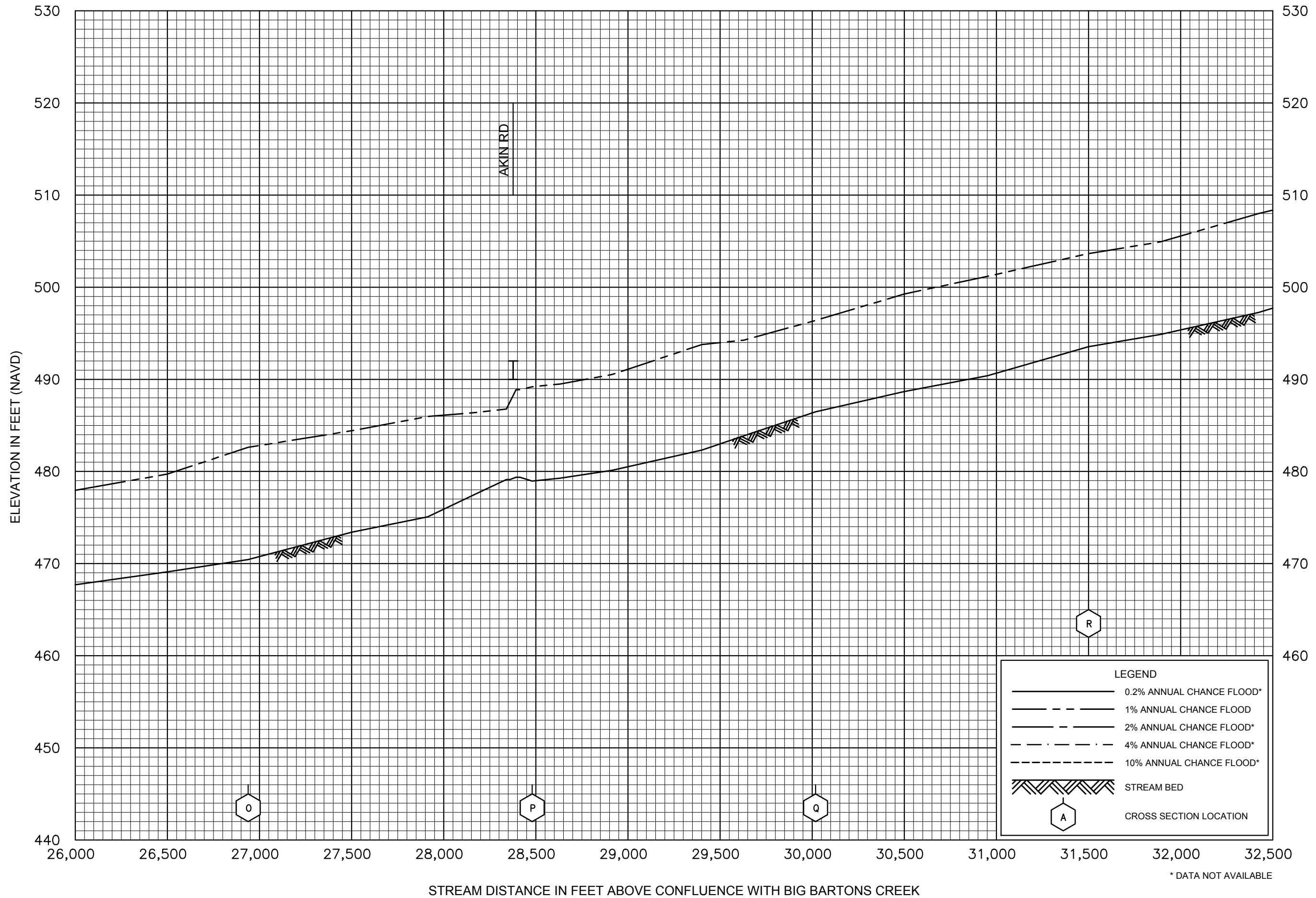
FEDERAL EMERGENCY MANAGEMENT AGENCY
MONTGOMERY COUNTY, TN
AND INCORPORATED AREAS



* DATA NOT AVAILABLE

FLOOD PROFILES
LOUISE CREEK

FEDERAL EMERGENCY MANAGEMENT AGENCY
MONTGOMERY COUNTY, TN
AND INCORPORATED AREAS

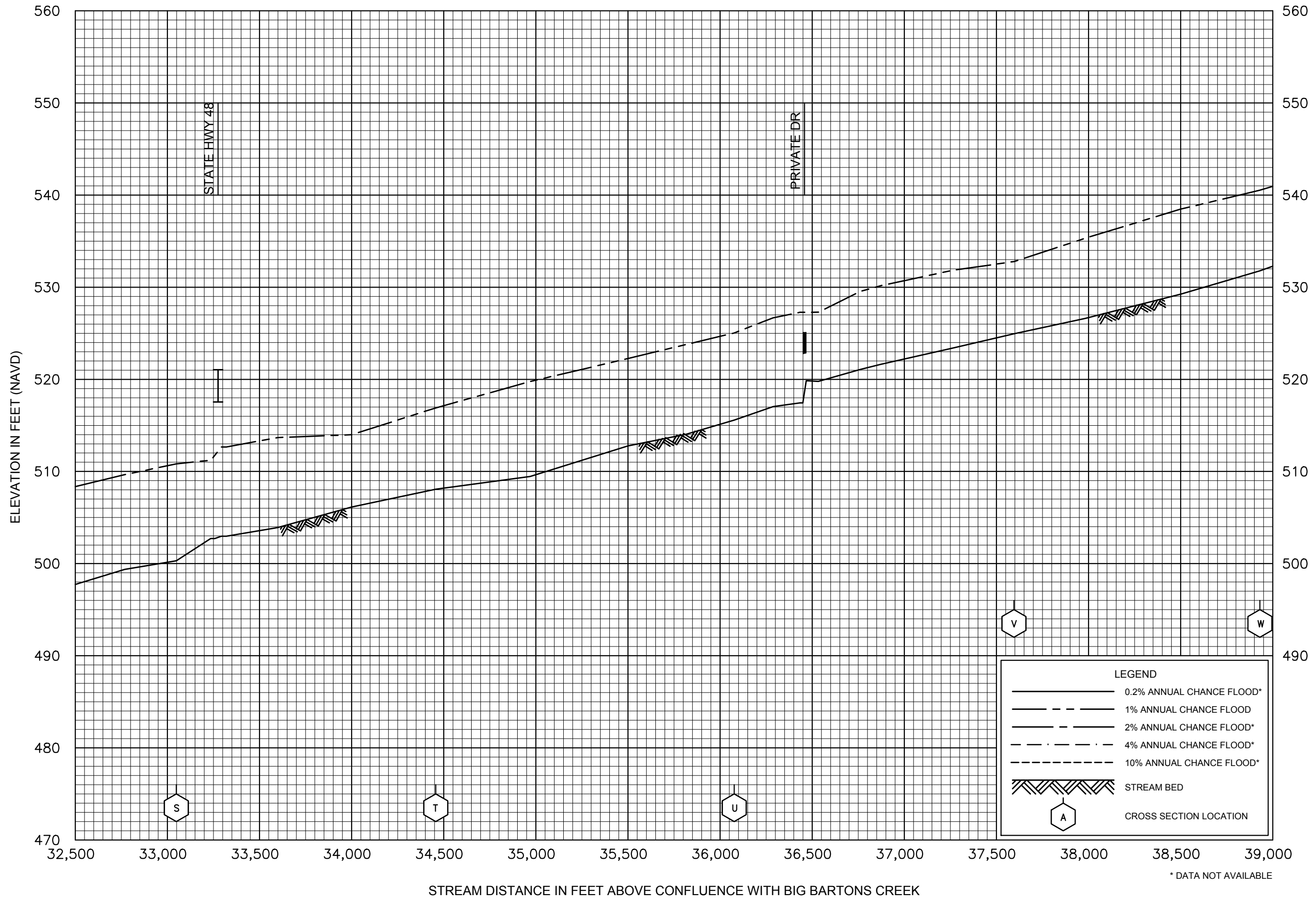


* DATA NOT AVAILABLE

FLOOD PROFILES
LOUISE CREEK

FEDERAL EMERGENCY MANAGEMENT AGENCY
MONTGOMERY COUNTY, TN
AND INCORPORATED AREAS

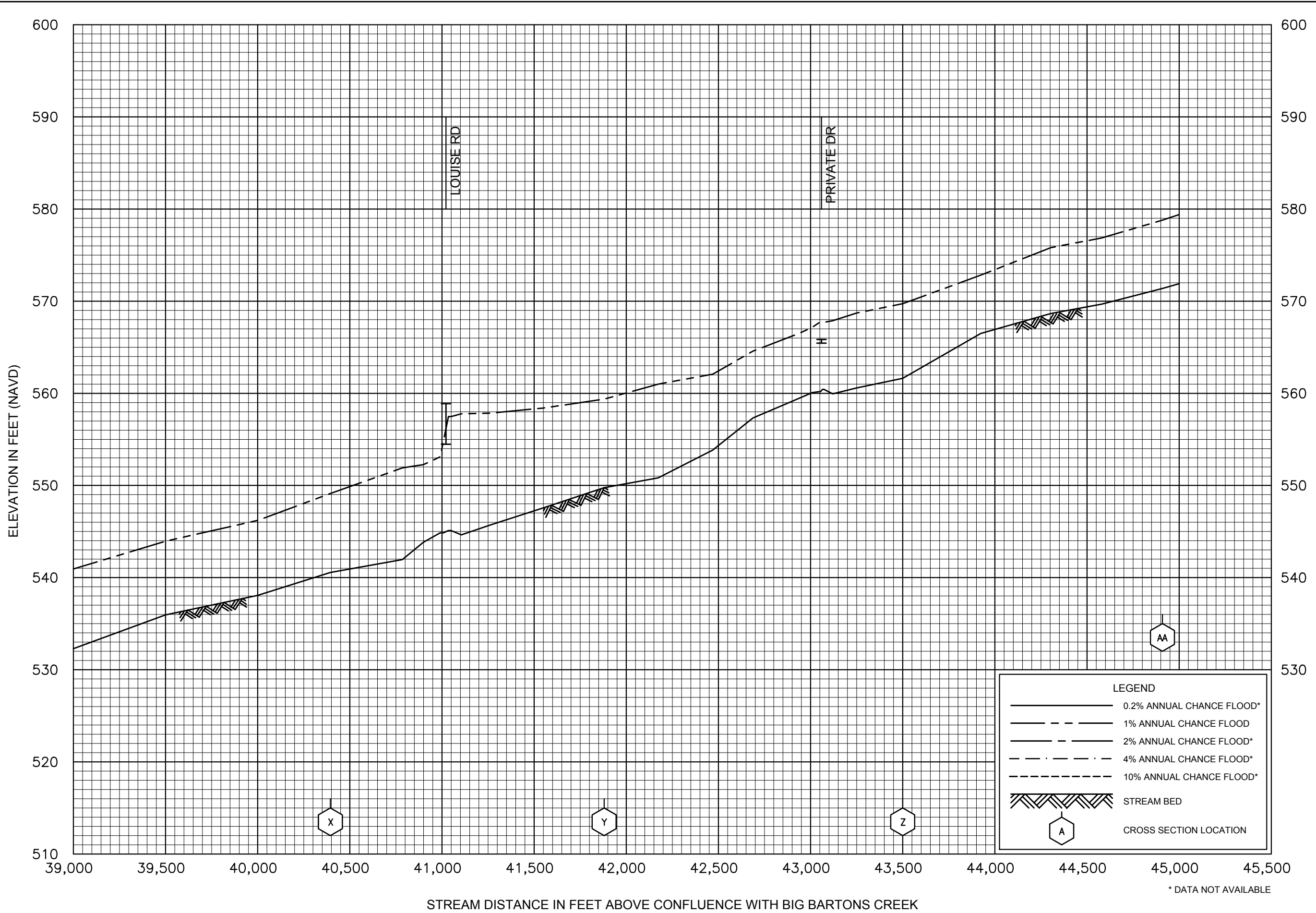
65P



FLOOD PROFILES
LOUISE CREEK

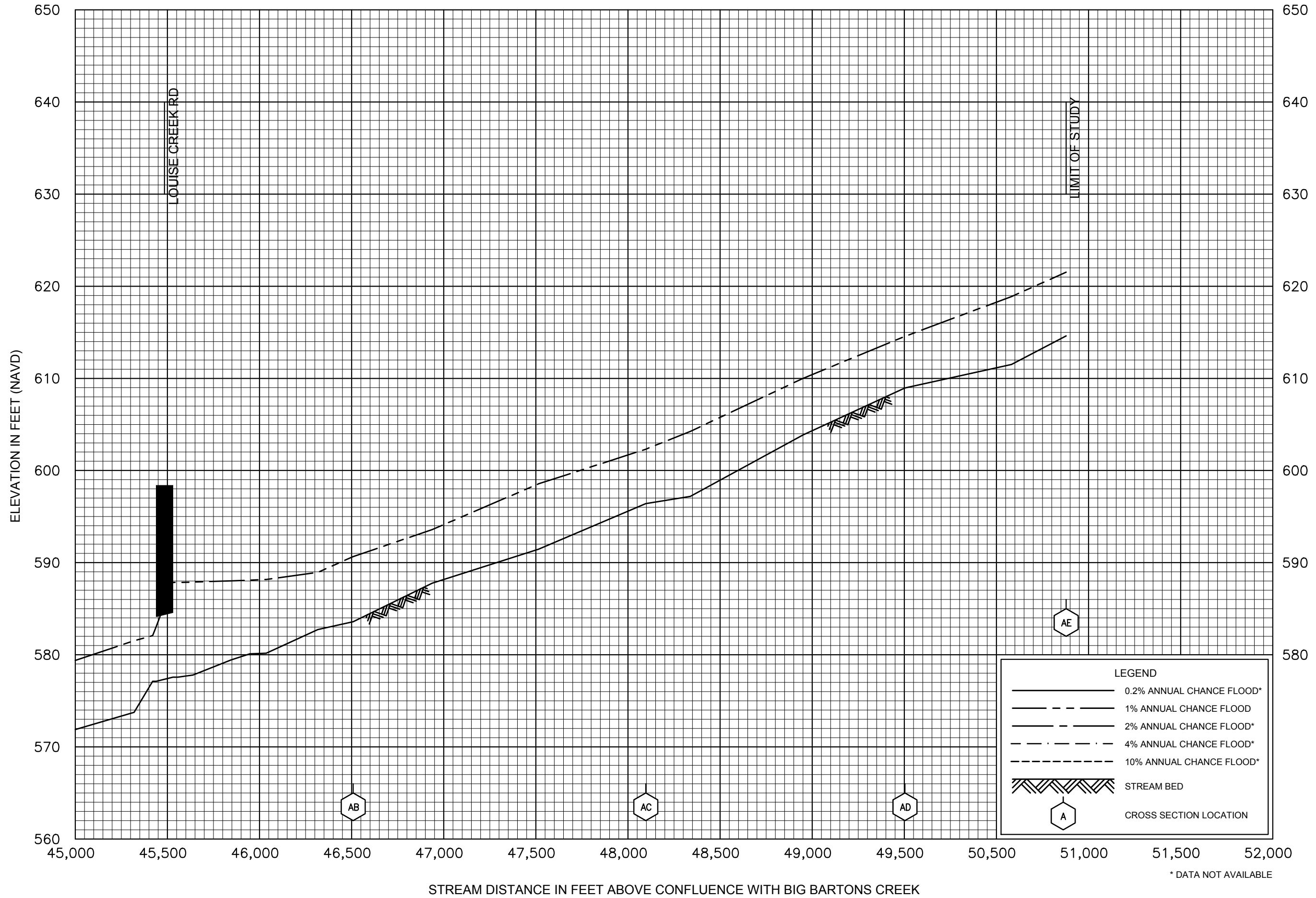
FEDERAL EMERGENCY MANAGEMENT AGENCY
MONTGOMERY COUNTY, TN
AND INCORPORATED AREAS

* DATA NOT AVAILABLE



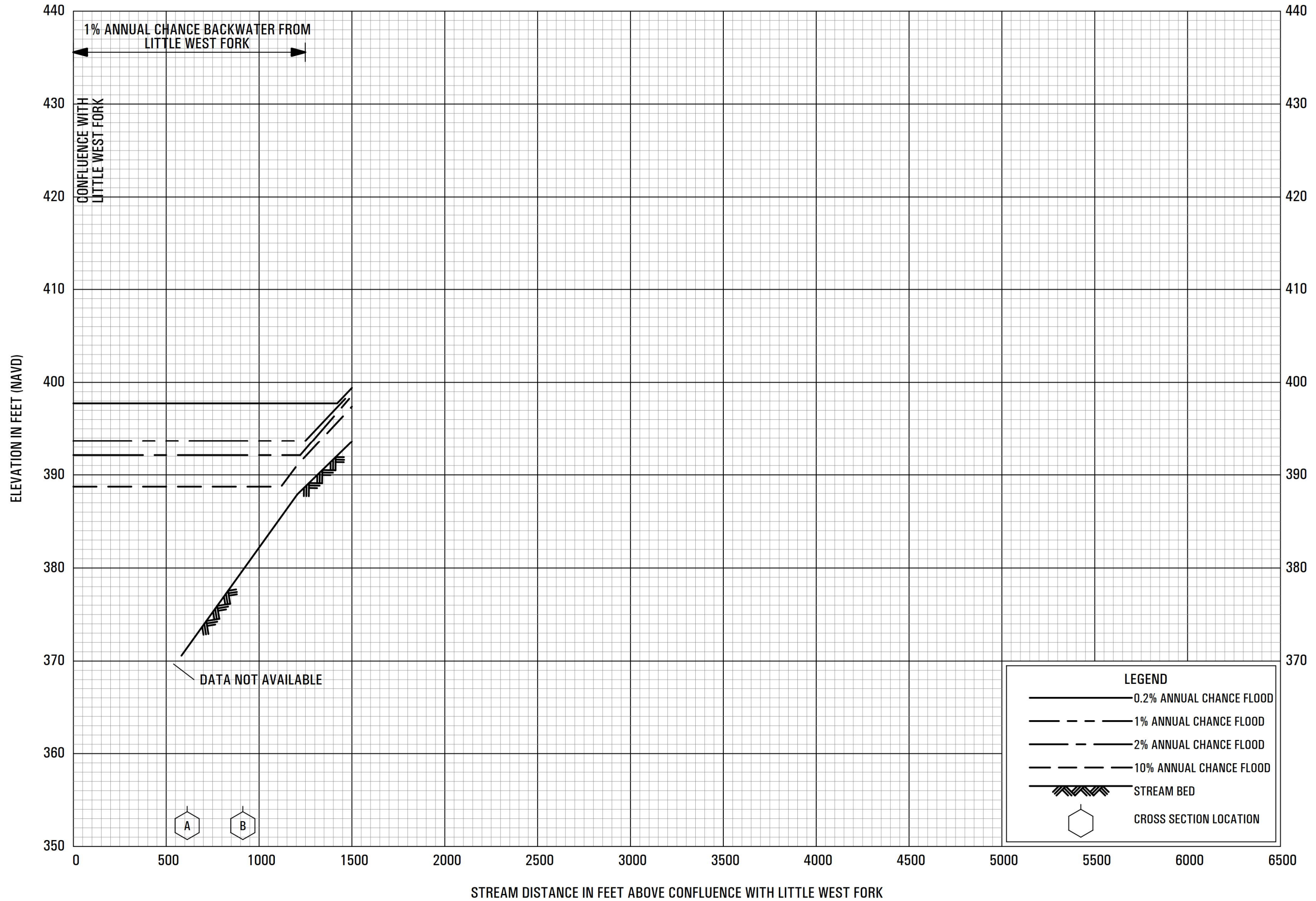
FLOOD PROFILES
LOUISE CREEK

FEDERAL EMERGENCY MANAGEMENT AGENCY
MONTGOMERY COUNTY, TN
AND INCORPORATED AREAS



FLOOD PROFILES
LOUISE CREEK

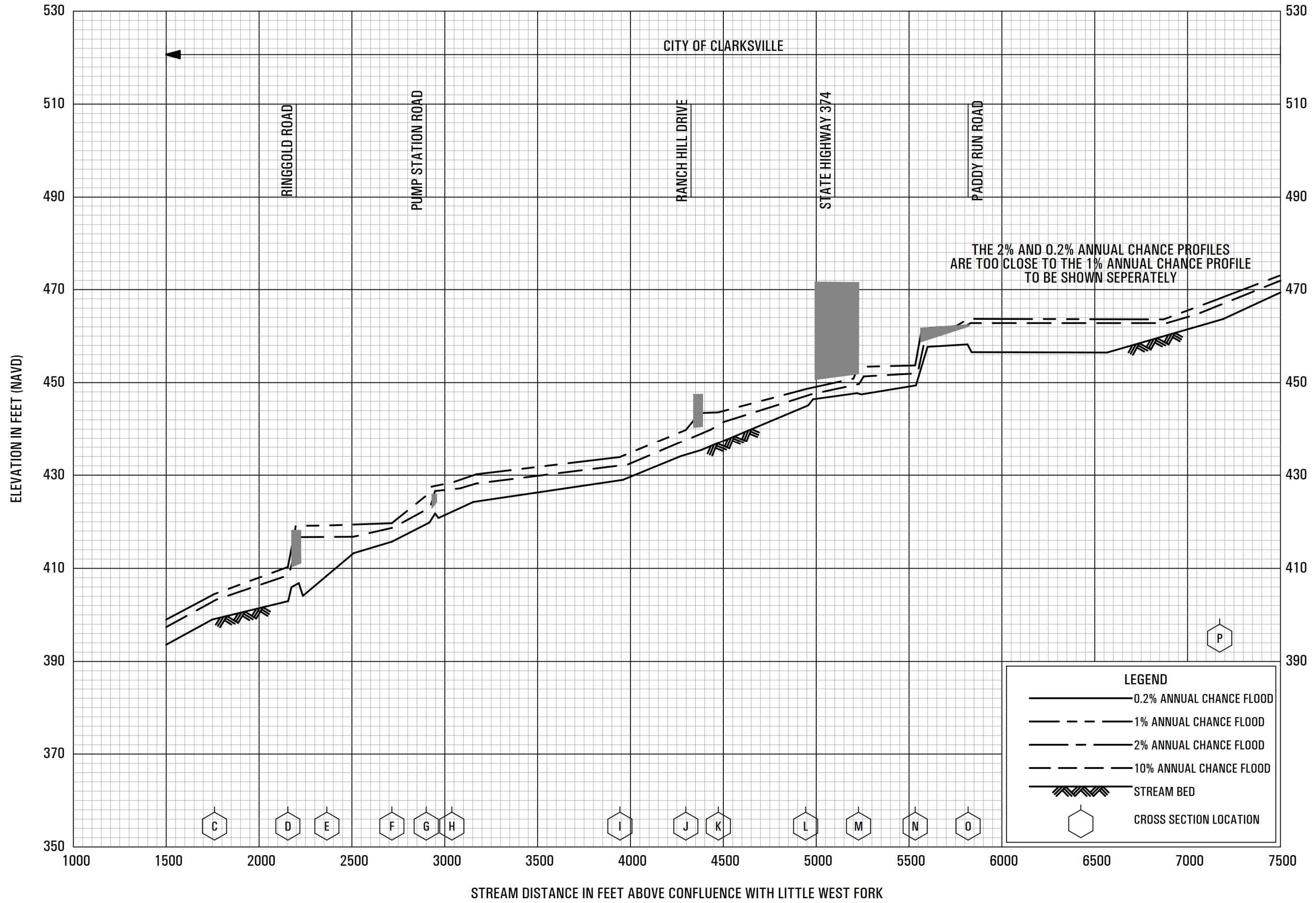
FEDERAL EMERGENCY MANAGEMENT AGENCY
MONTGOMERY COUNTY, TN
AND INCORPORATED AREAS



FLOOD PROFILES

LOWER MEADOWBROOK CREEK

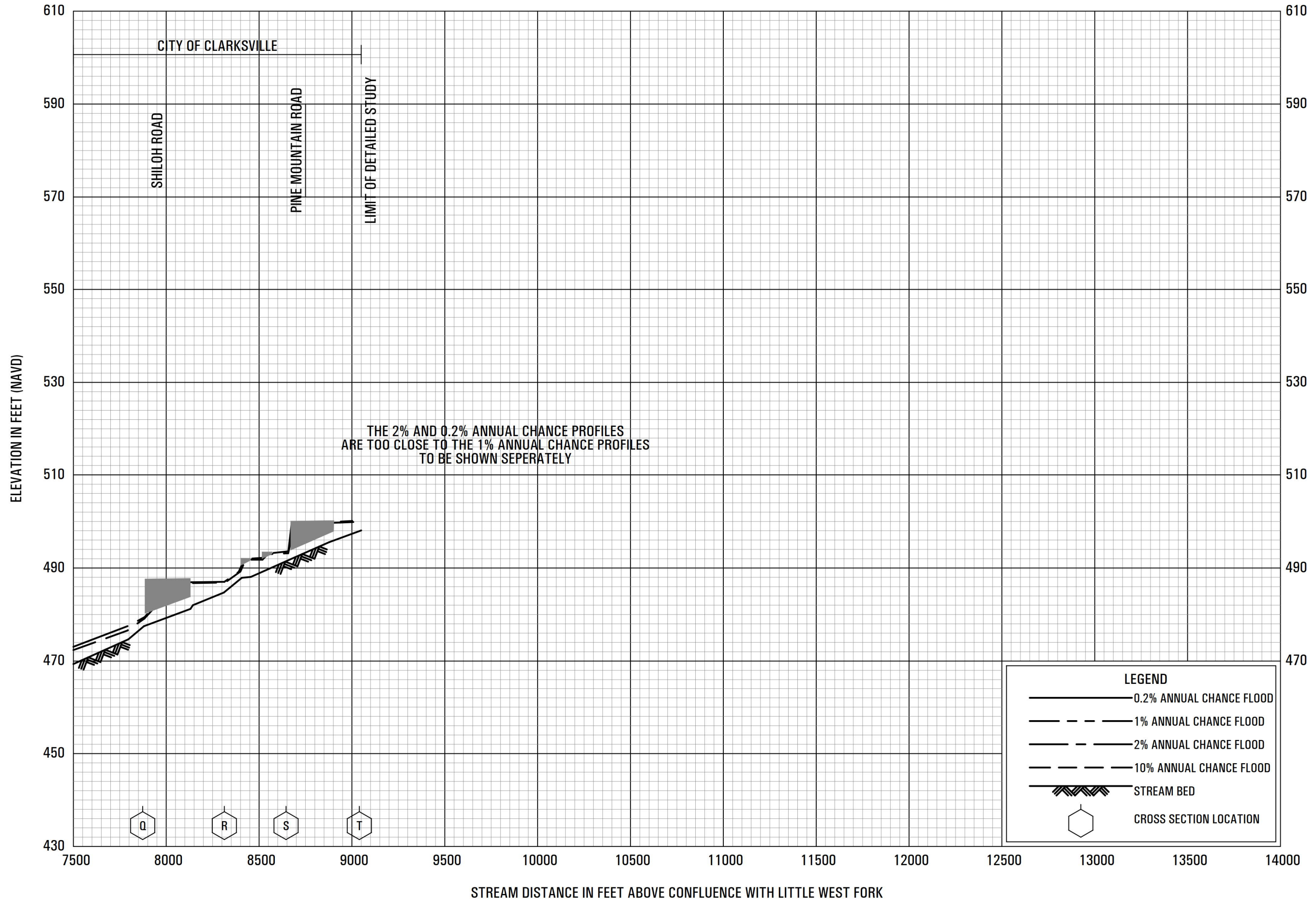
FEDERAL EMERGENCY MANAGEMENT AGENCY
MONTGOMERY COUNTY, TN
 AND INCORPORATED AREAS



FLOOD PROFILES

LOWER MEADOWBROOK CREEK

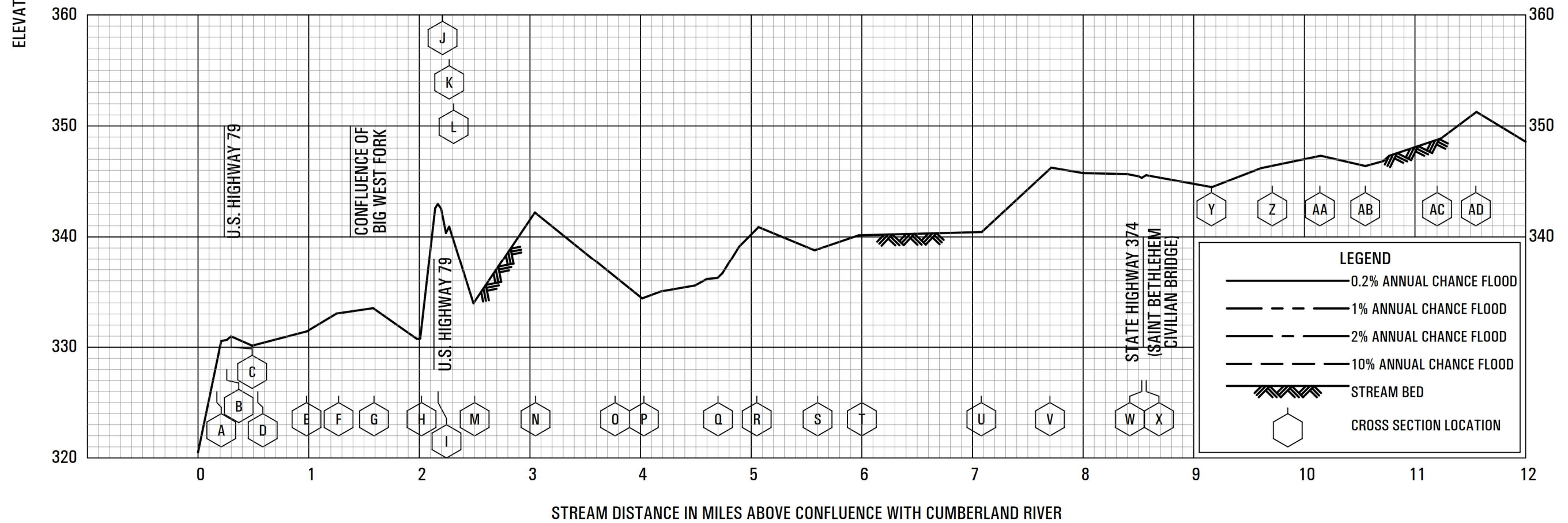
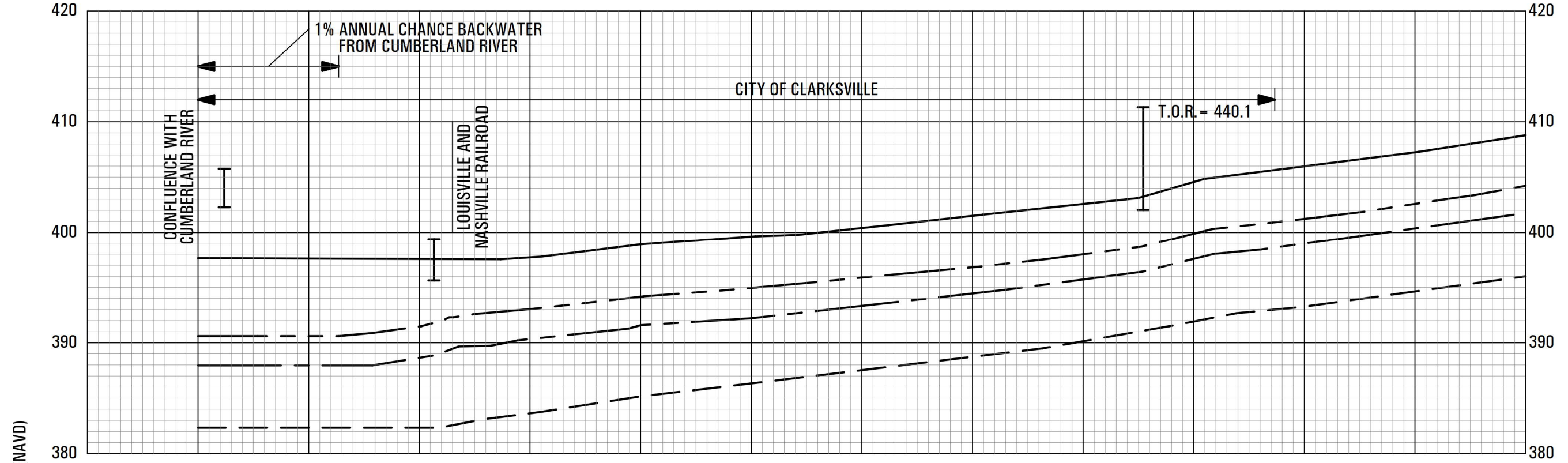
FEDERAL EMERGENCY MANAGEMENT AGENCY
MONTGOMERY COUNTY, TN
 AND INCORPORATED AREAS



FLOOD PROFILES

LOWER MEADOWBROOK CREEK

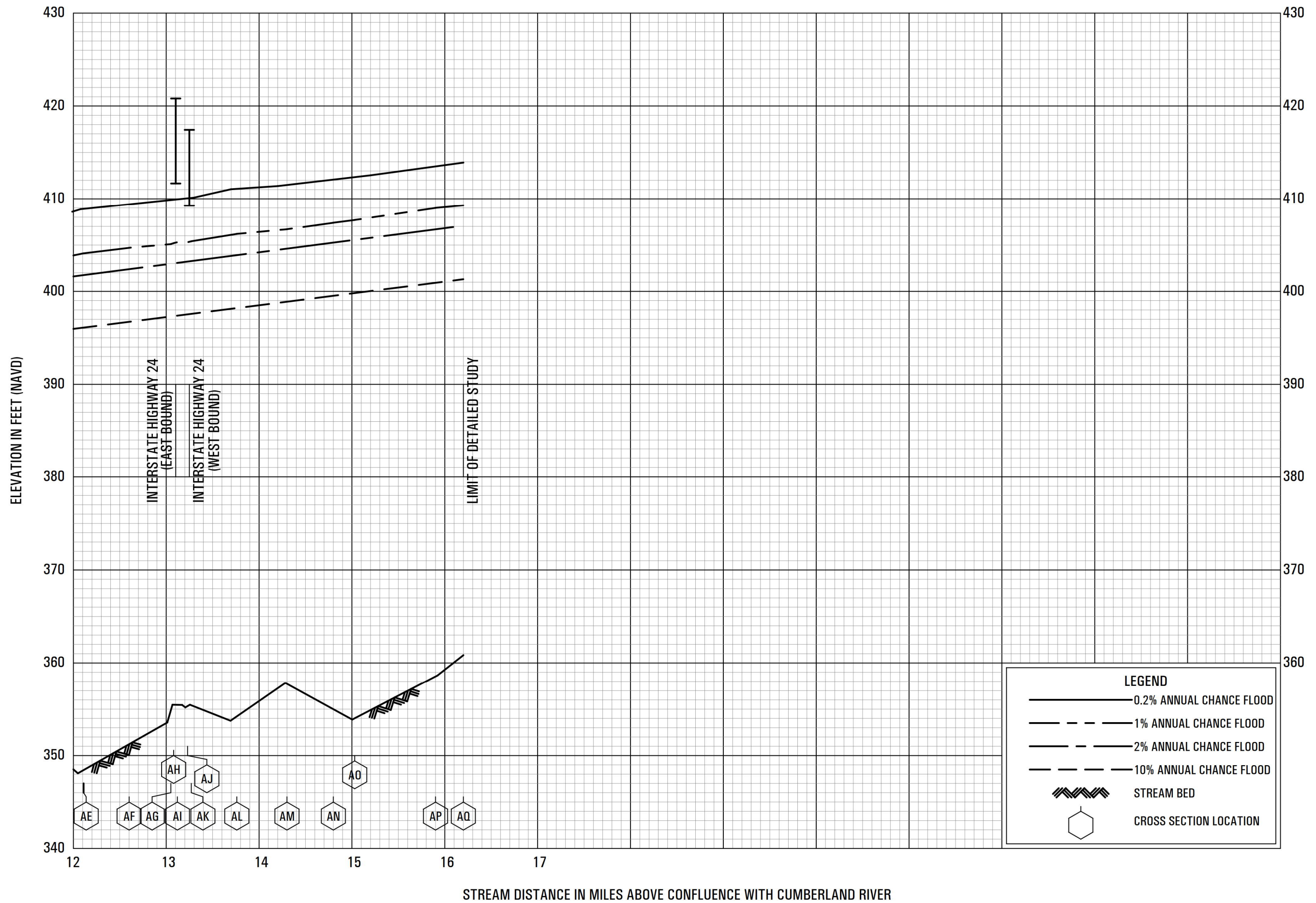
FEDERAL EMERGENCY MANAGEMENT AGENCY
MONTGOMERY COUNTY, TN
 AND INCORPORATED AREAS



FLOOD PROFILES

RED RIVER

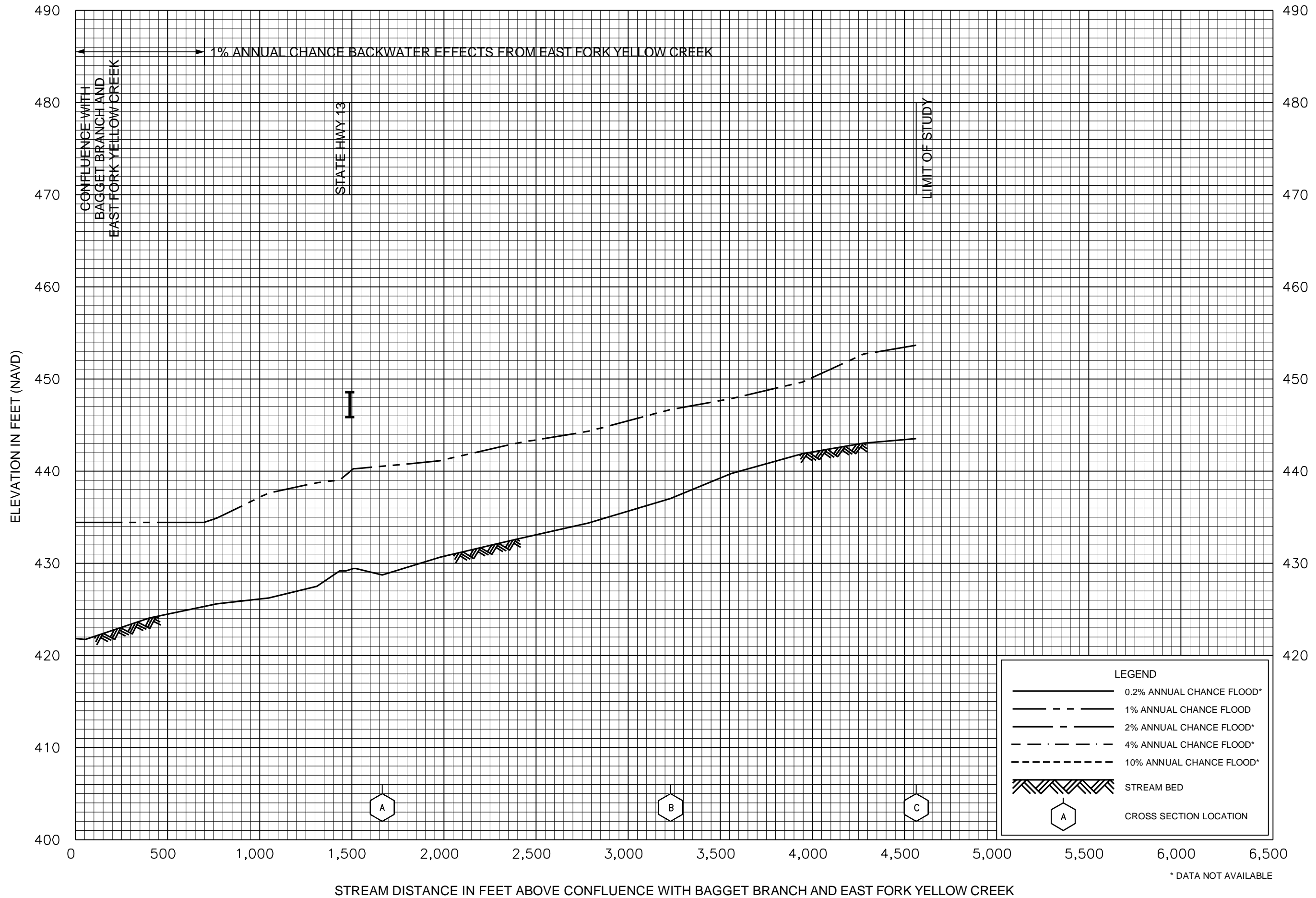
FEDERAL EMERGENCY MANAGEMENT AGENCY
MONTGOMERY COUNTY, TN
 AND INCORPORATED AREAS



FLOOD PROFILES

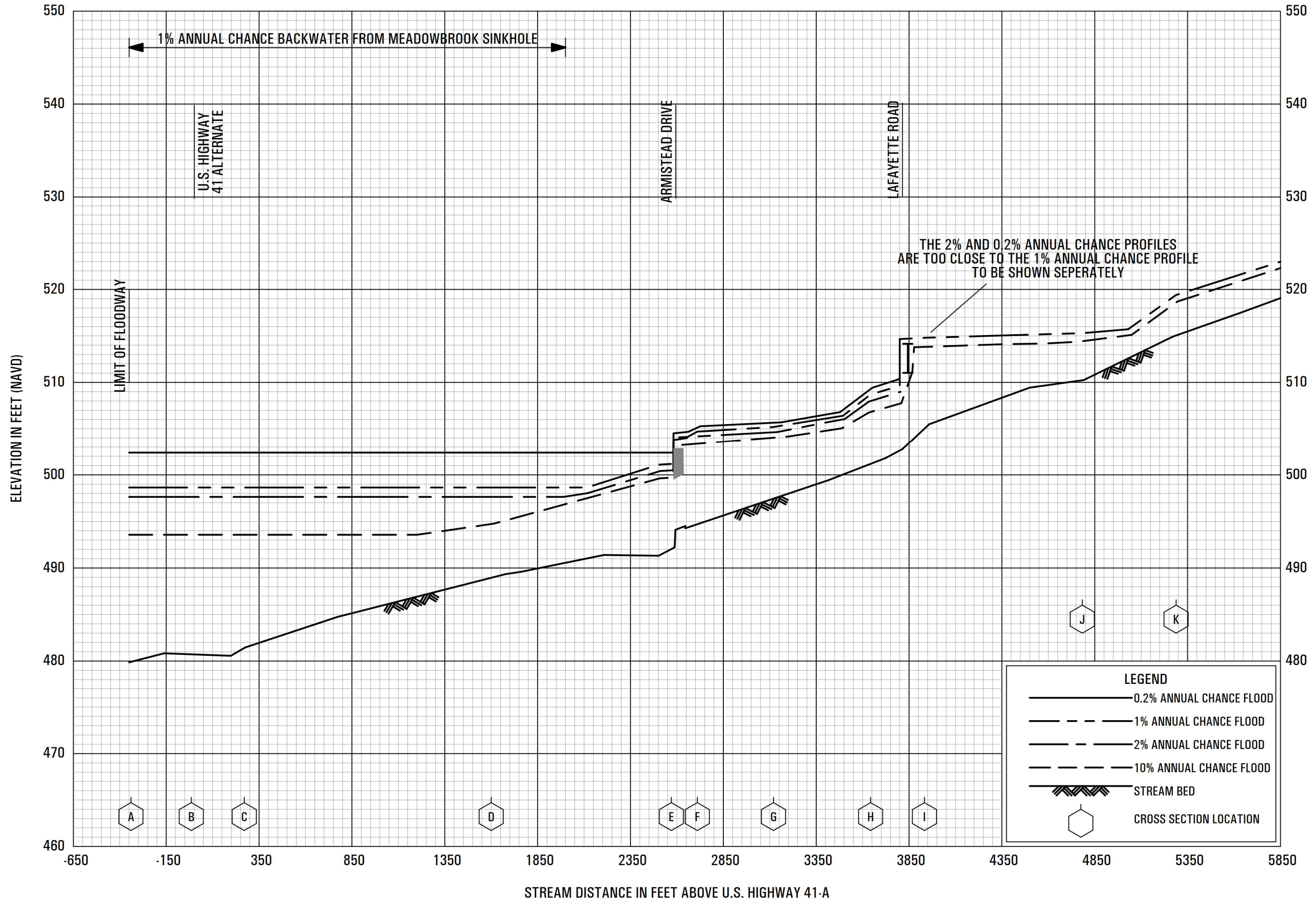
RED RIVER

**FEDERAL EMERGENCY MANAGEMENT AGENCY
MONTGOMERY COUNTY, TN
AND INCORPORATED AREAS**



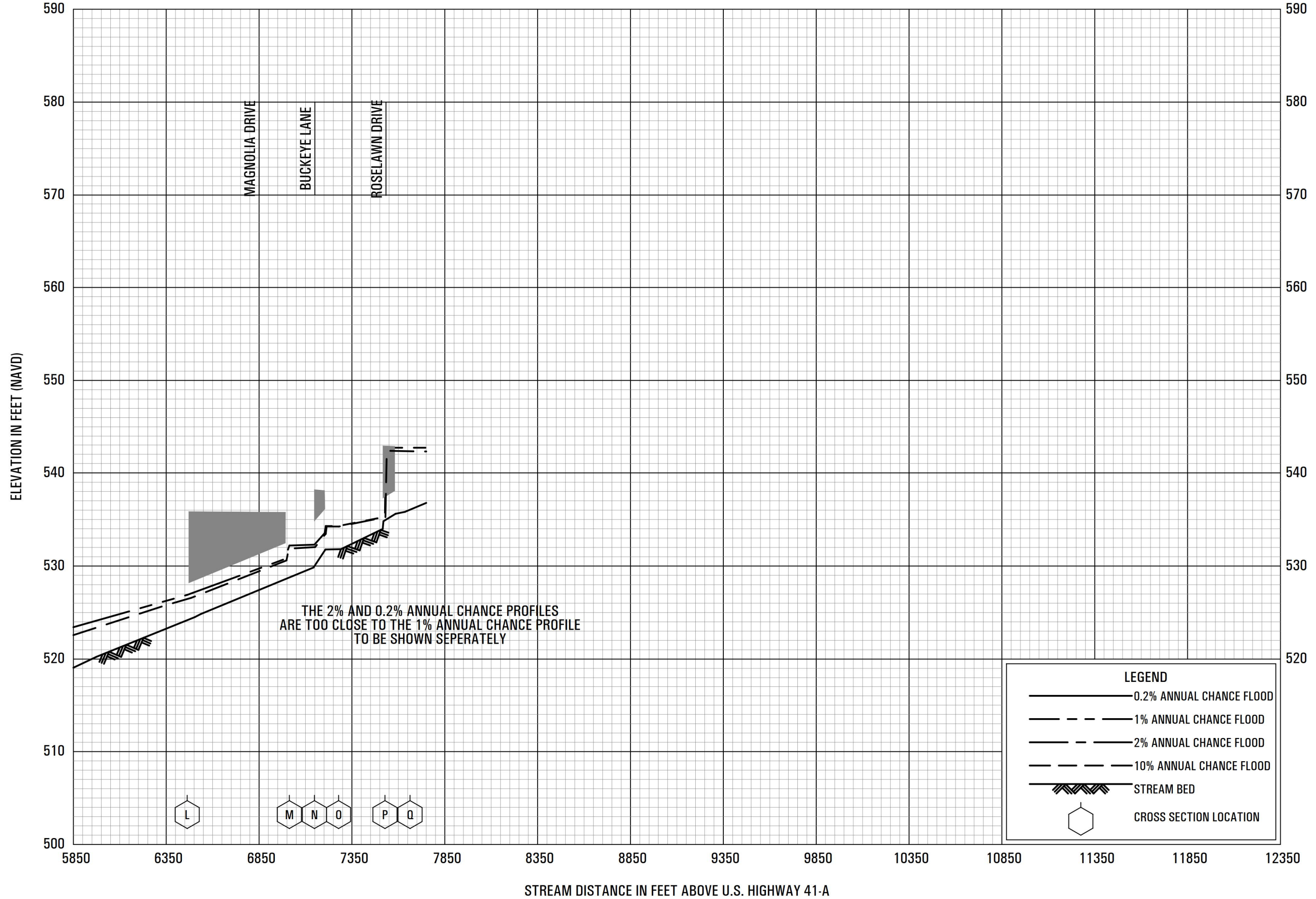
FLOOD PROFILES
SULLIVAN BRANCH

FEDERAL EMERGENCY MANAGEMENT AGENCY
MONTGOMERY COUNTY, TN
AND INCORPORATED AREAS



FLOOD PROFILES
UPPER MEADOWBROOK CREEK

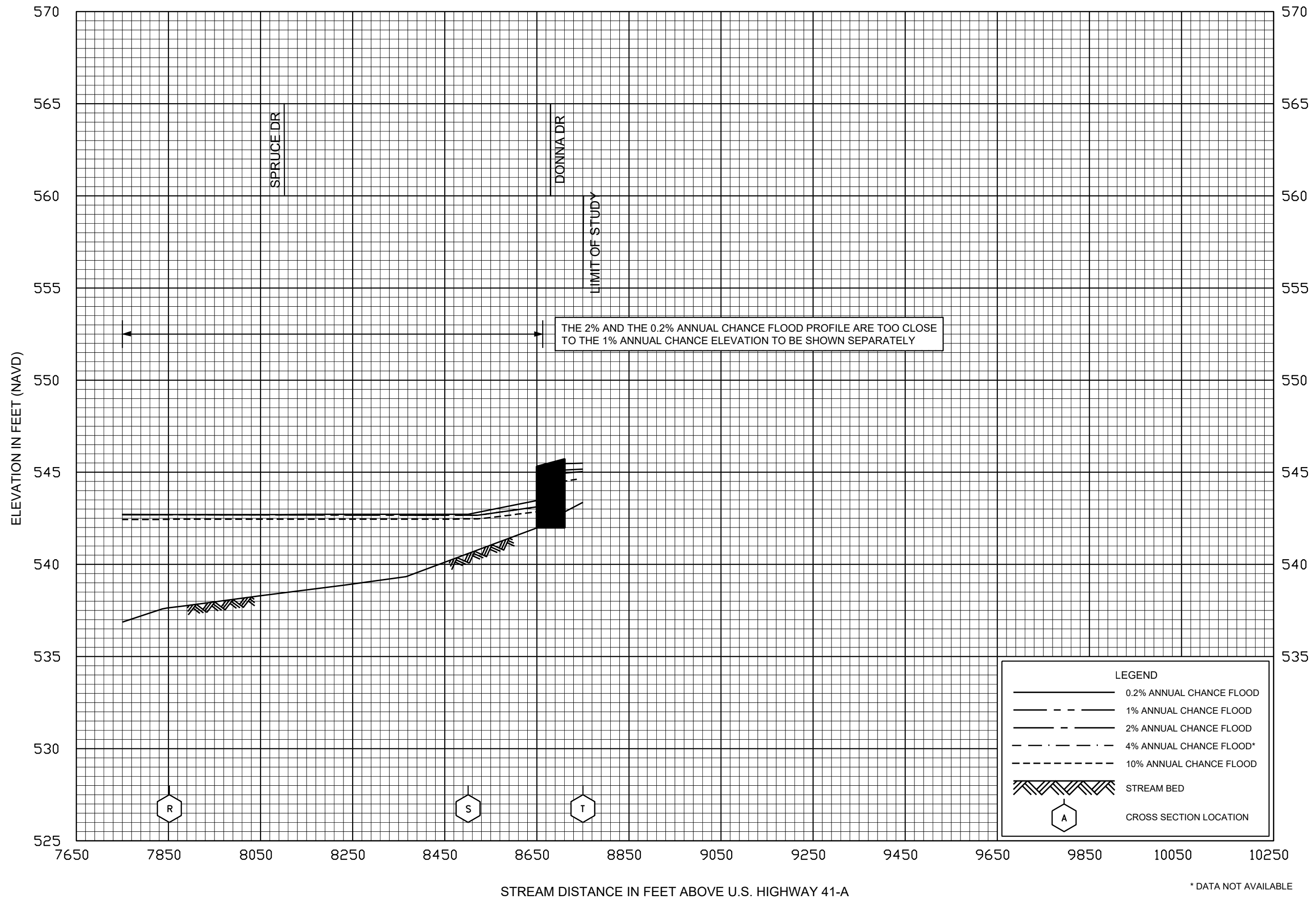
FEDERAL EMERGENCY MANAGEMENT AGENCY
MONTGOMERY COUNTY, TN
AND INCORPORATED AREAS



FLOOD PROFILES

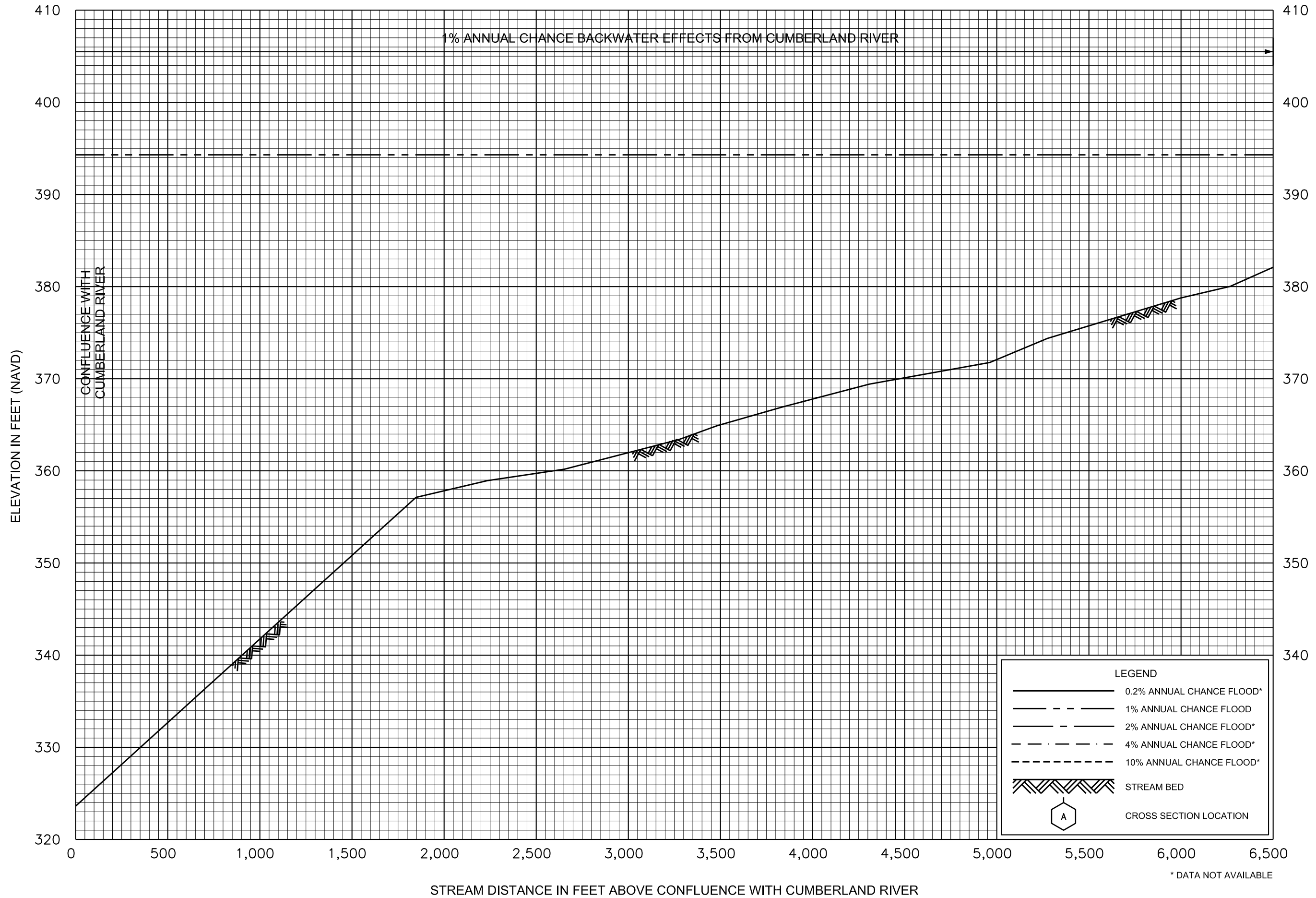
UPPER MEADOWBROOK CREEK

FEDERAL EMERGENCY MANAGEMENT AGENCY
MONTGOMERY COUNTY, TN
 AND INCORPORATED AREAS



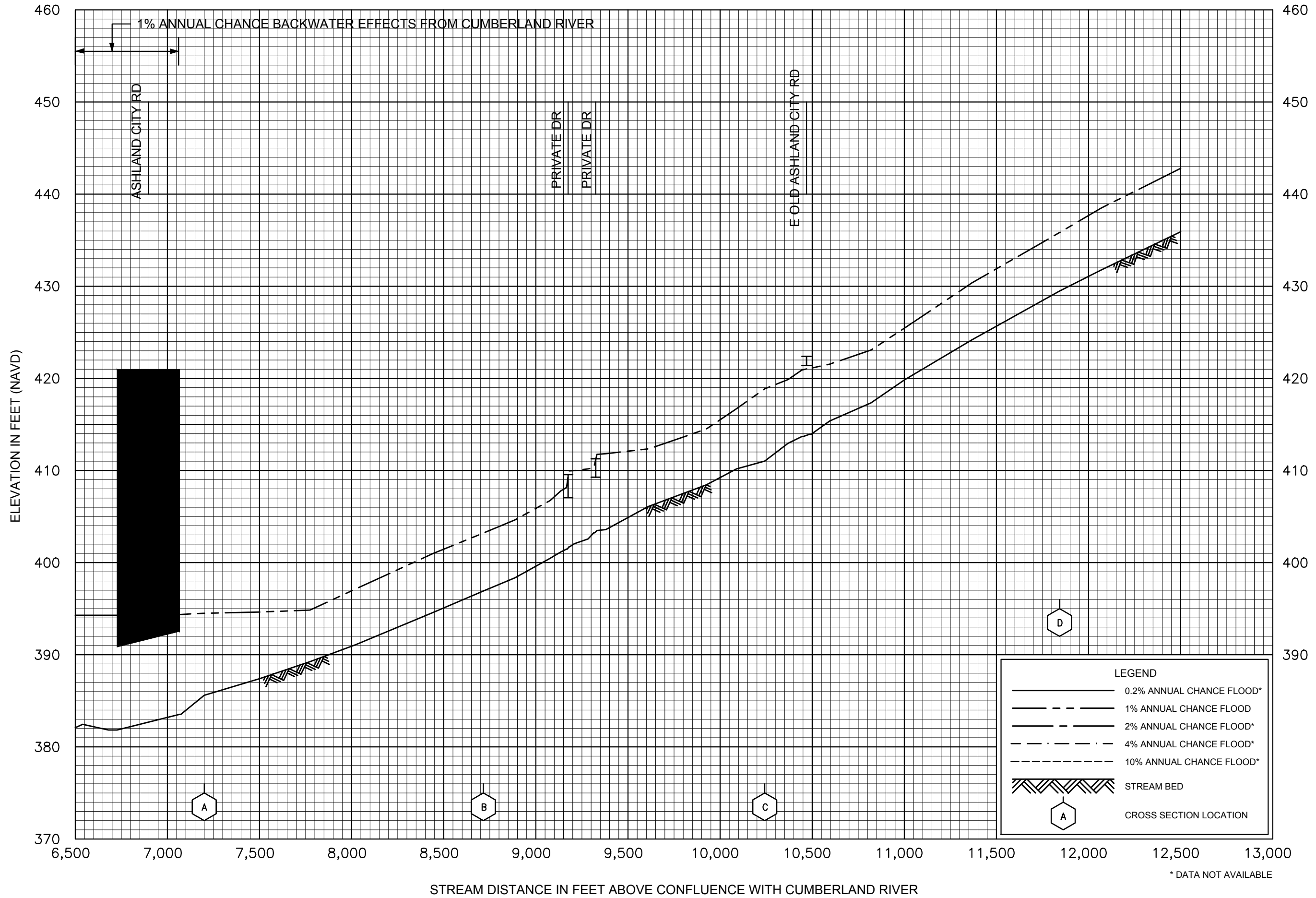
LEGEND	
	0.2% ANNUAL CHANCE FLOOD
	1% ANNUAL CHANCE FLOOD
	2% ANNUAL CHANCE FLOOD
	4% ANNUAL CHANCE FLOOD*
	10% ANNUAL CHANCE FLOOD
	STREAM BED
	CROSS SECTION LOCATION

* DATA NOT AVAILABLE




FLOOD PROFILES
WALL BRANCH

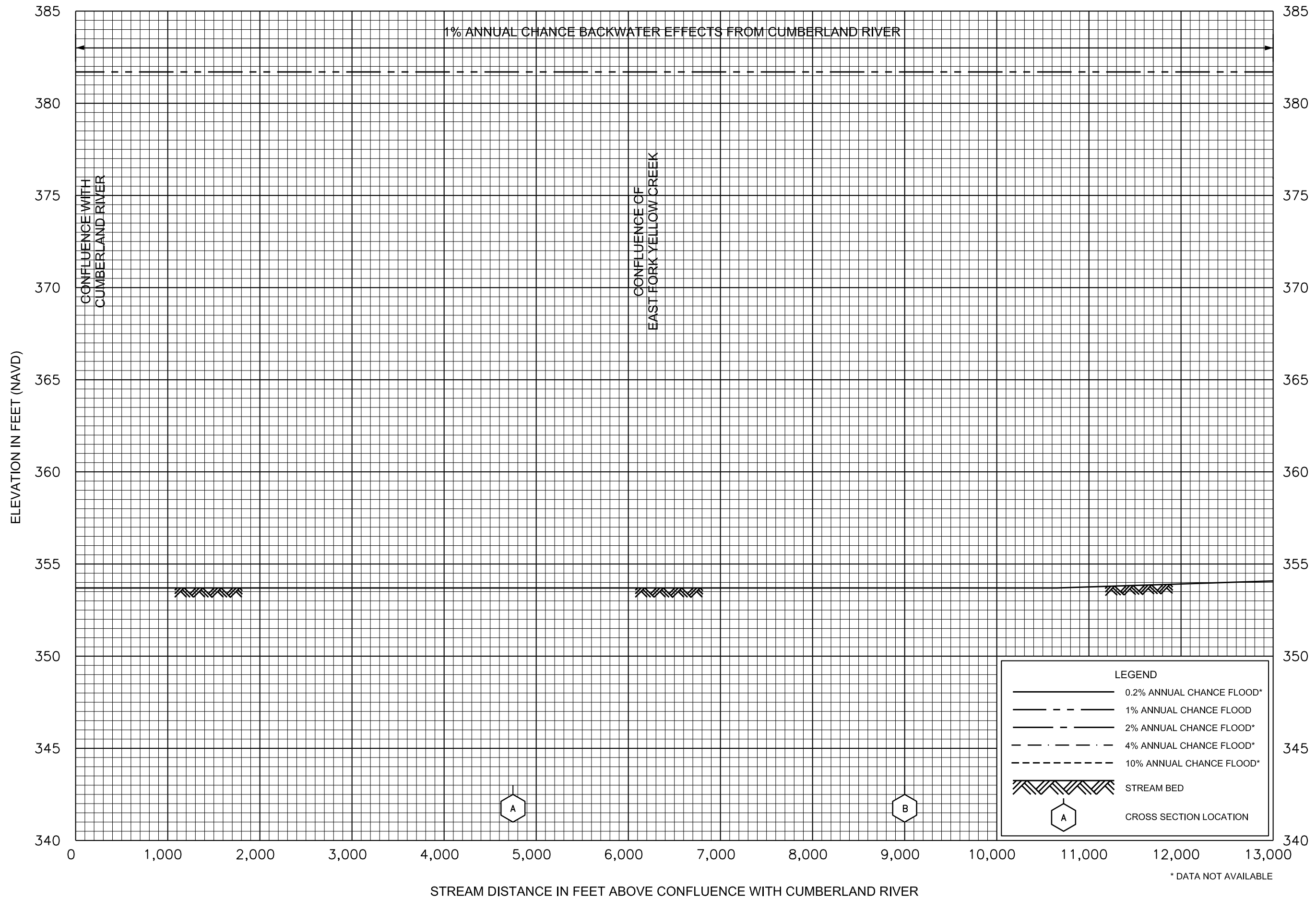
FEDERAL EMERGENCY MANAGEMENT AGENCY
MONTGOMERY COUNTY, TN
AND INCORPORATED AREAS



FLOOD PROFILES
WALL BRANCH

FEDERAL EMERGENCY MANAGEMENT AGENCY
MONTGOMERY COUNTY, TN
AND INCORPORATED AREAS

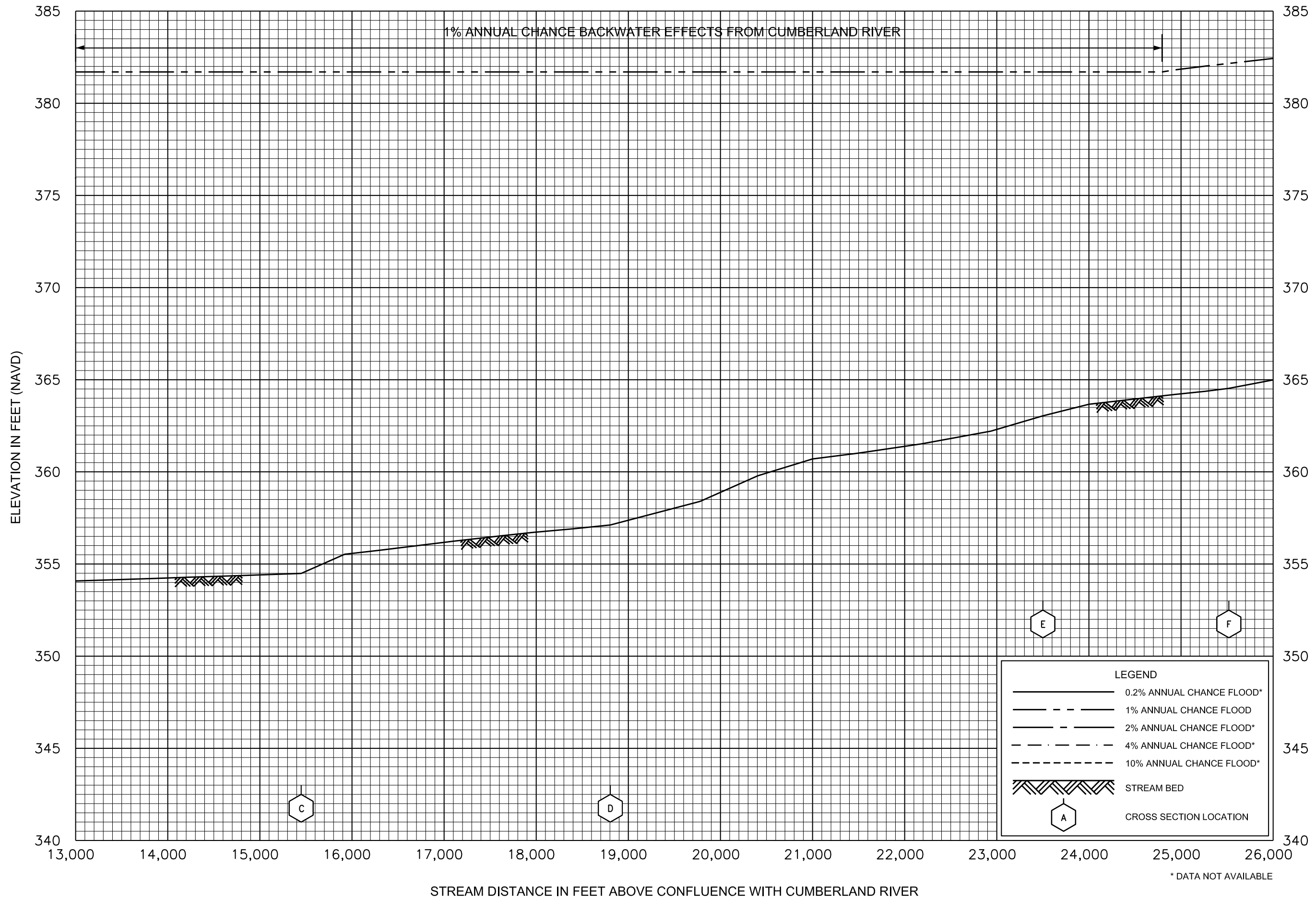




FLOOD PROFILES
YELLOW CREEK

FEDERAL EMERGENCY MANAGEMENT AGENCY
MONTGOMERY COUNTY, TN
AND INCORPORATED AREAS

* DATA NOT AVAILABLE



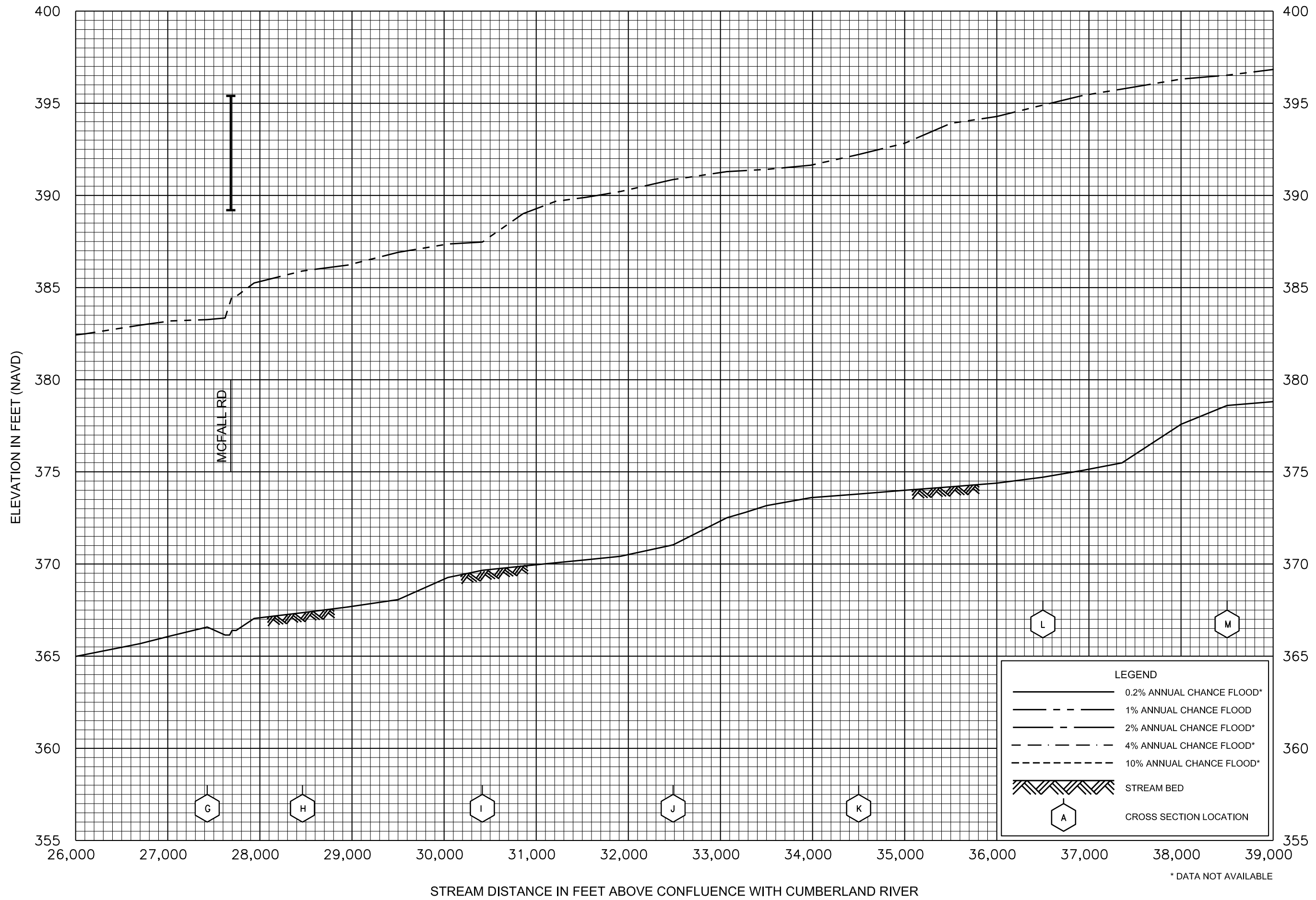
FLOOD PROFILES

YELLOW CREEK

FEDERAL EMERGENCY MANAGEMENT AGENCY

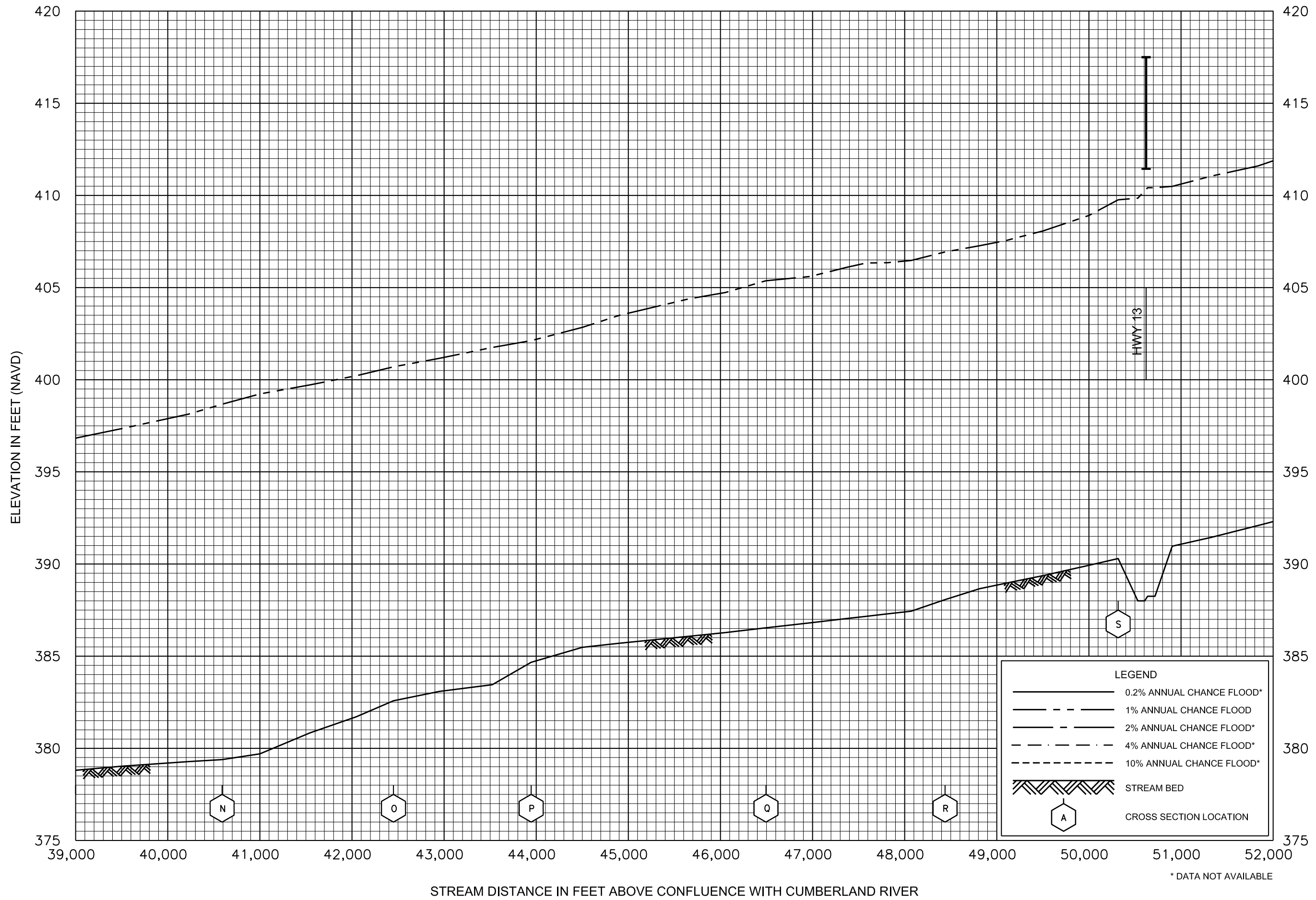
MONTGOMERY COUNTY, TN
AND INCORPORATED AREAS

83P



FLOOD PROFILES
YELLOW CREEK

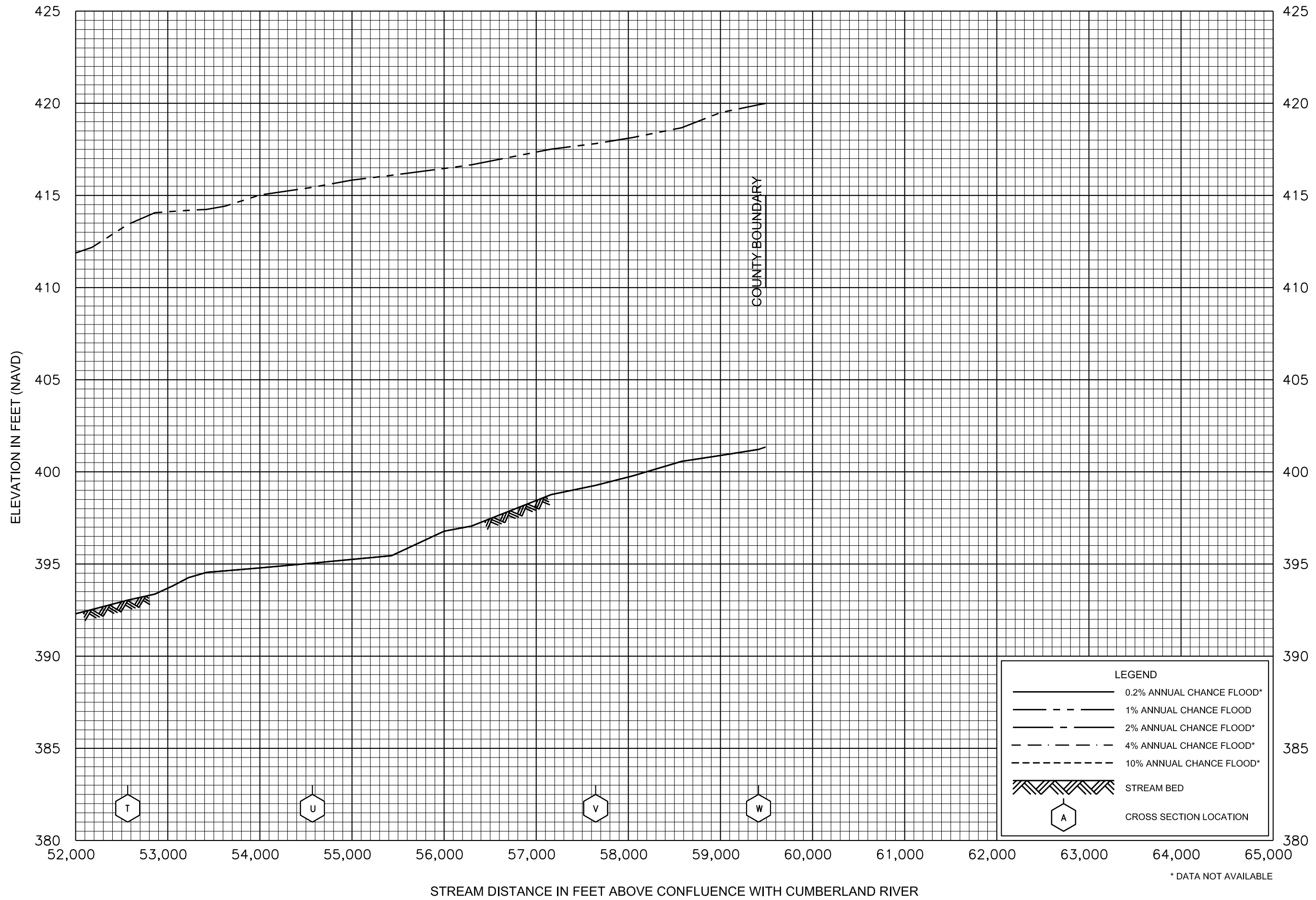
FEDERAL EMERGENCY MANAGEMENT AGENCY
MONTGOMERY COUNTY, TN
AND INCORPORATED AREAS



FLOOD PROFILES
YELLOW CREEK

FEDERAL EMERGENCY MANAGEMENT AGENCY
MONTGOMERY COUNTY, TN
AND INCORPORATED AREAS

85P



FLOOD PROFILES
YELLOW CREEK

FEDERAL EMERGENCY MANAGEMENT AGENCY
MONTGOMERY COUNTY, TN
AND INCORPORATED AREAS

* DATA NOT AVAILABLE