

INFORMAL COMMISSION MEETING AGENDA

FEBRUARY 3, 2025

CALL TO ORDER – Mayor Golden

STATUTORY PUBLIC COMMENT PERIOD *-Any member of the public wishing to make public comment as allowed by Tennessee Statutes and governing rules of the body as allowed should notify the chair or secretary of the meeting of their desire to do so or when the "Public Comment Period" is called by the chair, and they will requested to identify themselves and their topic by preparation of a form and then be allowed to speak consistent with those statutes and rules. The Required form and governing rules of the body are available from the Chair of the meeting or from the Mayor's office.*

PRESENTATIONS

1. Career & Technical Education Presentation – Constance Brown

PUBLIC HEARING ZONING RESOLUTIONS

No zoning this month.

CLOSE PUBLIC HEARING

RESOLUTIONS

- 25-2-1*** Resolution to Retain a Delinquent Tax Attorney for Tax Year 2023
- 25-2-2*** Resolution Amending the Fiscal Year 2025 Budget of Montgomery County, Tennessee
- 25-2-3*** Resolution Appropriating Funds from the Opioid Abatement Settlement Funds

*** CONSENT AGENDA CONSIDERATION**

Items in this portion of the agenda are considered to be routine and non-controversial by the County Commission and may be approved by one motion; however, a member of the County Commission may request that an item be removed for separate consideration.

DISCUSSION

REPORTS FOR APPROVAL

1. * Commission Minutes Dated January 13, 2025
2. * County Clerk's Report and Notary List
3. * County Mayor Appointments & Nominations
4. * Highway Dept. Road List January 1, 2025

VERBAL REPORTS

1. School Board Liaison – Commissioner Nathan Burkholder
2. Highway Liaison – Commissioner Michael Lankford
3. Health Council – Commissioner Jason Knight
4. Sports Authority – Commissioner Carmelle Chandler
5. Airport Liaison – Commissioner Ryan Gallant

REPORTS FILED

1. Building & Codes Monthly Reports
2. Clarksville Montgomery County Regional Airport Quarterly Report 2nd QTR FY25
3. Trustee Reports

ANNOUNCEMENTS

In honor of Black History Month, the Clarksville-Montgomery County Library will be hosting, Jubilee – Celebrating Black History event on Saturday, February 22nd, from 1:00 to 4:00. This event is dedicated to celebrating the rich history, culture, accomplishments, and achievements of African Americans in Clarksville-Montgomery County and beyond.

ADJOURN

RESOLUTION TO RETAIN A DELINQUENT TAX ATTORNEY FOR TAX YEAR 2023

WHEREAS, pursuant to Tennessee Code Annotated (T.C.A.) § 67-5-101, et seq., and more specifically in T.C.A. § 67-5-2404(a)(1) and (a)(2)(b), Montgomery County is to annually retain an attorney for the purposes of recovery of delinquent taxes; and

WHEREAS, these statutes generally call for the attorney to be chosen by the Trustee with the approval of the County Mayor and provides for a compensation rate to be negotiated in the case of Montgomery County for no more than ten (10%) percent of all delinquent land taxes collected; and

WHEREAS, the delinquent tax attorney shall be determined in advance through this process and subject to the approval of the County Legislative Body; and

WHEREAS, it is the duty of the County Mayor and the County Trustee to cause an attorney to be employed and institute suits for the collection of delinquent taxes within the time provided and the duty of the Trustee to deliver to said delinquent tax attorney a list of delinquent taxes; and

WHEREAS, said duty needs to be met on a yearly basis as required by the statutes to fiscally and responsibly recover delinquent taxes and, through negotiation, to negotiate a reasonable fee for the services of a delinquent tax attorney.

NOW, THEREFORE, BE IT RESOLVED by the Montgomery County Board of Commissioners meeting in regular session on this the 10th day of February 2025, and upon approval of the County Mayor, the County Trustee has selected Ray Runyon to act as Delinquent Tax Attorney for Montgomery County, Tennessee, and to make recovery of all delinquent taxes allowable under applicable laws under T.C.A. § 67-5-101, et seq., for the 2023 Tax Year, delinquent tax attorney shall be paid a fee of Ten (10%) Percent of all delinquent taxes collected.

Duly passed and approved this the 10th day of February 2025.

Sponsor Kimberly Blis
Kimberly Wiggins, County Trustee

Commissioner Joshua Beal

Approved _____
Wes Golden, County Mayor

Attested _____
Teresa Cottrell, County Clerk

**A RESOLUTION AMENDING THE FISCAL YEAR 2025 BUDGET
OF MONTGOMERY COUNTY, TENNESSEE**

WHEREAS, the County Commission adopted the fiscal year 2025 budget by Resolution 24-7-4 on July 15, 2024; and


WHEREAS, the Director of Accounts and Budgets performs continuing reviews of the status of funding needs and the receipts of revenues anticipated in support of the various budgets; and

WHEREAS, the County Commission desires to appropriate funding to these expenditure accounts from various sources including revenues, designated fund balances, and/or other sources within the funds in which those accounts operate.


NOW, THEREFORE, BE IT RESOLVED by the Montgomery County Board of Commissioners, assembled in regular business session this 10th day of February 2025 hereby adopts the changes to the FY 2025 budget as reflected in **Schedule 1** attached to this Resolution.

Duly passed and approved this 10th day of February 2025.

Sponsor


Wes Golden

Commissioner


Joshua Beal

Approved

Wes Golden, County Mayor

Attested

Teresa Cottrell, County Clerk

Montgomery County Government

Schedule 1

General Fund Budget

2024-2025 Budget as of 12/31/2024	Proposed Increase (Decrease)	2024-2025 Amended Budget
---	------------------------------------	--------------------------------

ESTIMATED REVENUES

Local Taxes

40110 CURRENT PROPERTY TAX	87,612,000	87,612,000
40120 TRUSTEE'S COLLECTIONS	800,000	800,000
40125 TRUSTEE COLLECTIONS - BANKRUPTCY	30,000	30,000
40130 CIRCUIT/CHANCERY COLLECTIONS	500,000	500,000
40140 INTEREST & PENALTY	300,000	300,000
40161 PMTS IN LIEU OF TAXES	763	763
40162 PMTS IN LIEU OF TAXES -UTILITY	1,640,000	1,640,000
40163 PMTS IN LIEU OF TAXES	851,533	851,533
40220 HOTEL/MOTEL TAX	2,500,000	2,500,000
40250 LITIGATION TAX - GENERAL	390,000	390,000
40260 LITIGATION TAX-SPECIAL	80,000	80,000
40270 BUSINESS TAX	2,000,000	2,000,000
40320 BANK EXCISE TAX	450,000	450,000
40330 WHOLESALE BEER TAX	400,000	400,000
40350 INTERSTATE TELECOMMUNICATIONS	-	-
Total Local Taxes	97,554,296	97,554,296

Licenses & Permits

41120 ANIMAL REGISTRATION	205,000	205,000
41130 ANIMAL VACCINATION	10,000	10,000
41140 CABLE TV FRANCHISE	300,000	300,000
41520 BUILDING PERMITS	2,000,000	2,000,000
41540 PLUMBING PERMITS	35,000	35,000
41590 OTHER PERMITS	465,000	465,000
Total Licenses & Permits	3,015,000	3,015,000

Fines, Forfeitures & Penalties

42110 FINES	14,000	14,000
42120 OFFICERS COSTS	20,000	20,000
42141 DRUG COURT FEES	1,600	1,600
42142 VETERANS TREATMENT COURT	1,800	1,800
42190 DATA ENTRY FEES -CIRCUIT	9,000	9,000
42191 COURTROOM SECURITY - CIRCUIT	7,500	7,500
42192 CIRCUIT COURT VICTIMS ASSESSMENT	3,525	3,525
42310 FINES	135,000	135,000
42311 FINES - LITTERING	250	250
42320 OFFICERS COSTS	275,000	275,000
42330 GAME & FISH FINES	500	500
42341 DRUG COURT FEES	20,000	20,000
42342 VETERANS TREATMENT COURT	15,000	15,000
42350 JAIL FEES GENERAL SESSIONS	300,000	300,000
42380 DUI TREATMENT FINES	20,000	20,000
42390 DATA ENTRY FEE-GENERAL SESSIONS	63,000	63,000
42392 GEN SESSIONS VICTIM ASSESSMENTS	60,000	60,000
42410 FINES	1,700	1,700
42420 OFFICERS COSTS	15,000	15,000
42450 JAIL FEES	25,000	25,000
42490 DATA ENTRY FEE-JUVENILE	10,250	10,250
42520 OFFICERS COSTS	35,000	35,000
42530 DATA ENTRY FEE -CHANCERY	5,000	5,000
42610 FINES	4,500	4,500
42641 DRUG COURT FEES	30,000	30,000
42910 PROCEEDS-CONFISCATED PROPERTY	1,000	1,000
42990 OTHER FINES/FORFEITS/PENALTIES	16,300	16,300
Total Fines, Forfeitures & Penalties	1,089,925	1,089,925

Charges for Current Services

43120 PATIENT CHARGES	6,900,000	6,900,000
43140 ZONING STUDIES	5,500	5,500
43190 OTHER GENERAL SERVICE CHARGES	55,000	55,000
43340 RECREATION FEES	110,000	110,000
43350 COPY FEES	9,900	9,900
43365 ARCHIVE & RECORD MANAGEMENT	475,500	475,500

Montgomery County Government

Schedule 1

General Fund Budget

2024-2025 Budget as of 12/31/2024	Proposed Increase (Decrease)	2024-2025 Amended Budget
---	------------------------------------	--------------------------------

ESTIMATED REVENUES

43366 GREENBELT LATE APPLICATIONS	-	-
43370 TELEPHONE COMMISSIONS	436,000	436,000
43380 VENDING MACHINE COLLECTIONS	68,000	68,000
43383 TITLING & REGISTRATION	190,000	190,000
43392 DATA PROCESSING FEES -REGISTER	80,000	80,000
43393 PROBATION FEES	27,000	27,000
43394 DATA PROCESSING FEES - SHERIFF	30,000	30,000
43395 SEXUAL OFFENDER FEE - SHERIFF	18,000	18,000
43396 DATA PROCESSING FEE-COUNTY CLERK	30,000	30,000
43990 OTHER CHARGES FOR SERVICES	5,000	5,000
Total Charges for Current Services	8,439,900	8,439,900

Other Local Revenues

44110 INTEREST EARNED	3,596,351	3,596,351
44120 LEASE/RENTALS	783,098	783,098
44140 SALE OF MAPS	3,000	3,000
44145 SALE OF RECYCLED MATERIALS	8,200	8,200
44170 MISCELLANEOUS REFUNDS	314,100	314,100
44530 SALE OF EQUIPMENT	22,000	22,000
44990 OTHER LOCAL REVENUES	502,000	502,000
Total Other Local Revenues	5,228,749	5,228,749

Fees Received from County Officials

45510 COUNTY CLERK	2,450,000	2,450,000
45520 CIRCUIT COURT CLERK	700,000	700,000
45540 GENERAL SESSIONS COURT CLERK	1,700,000	1,700,000
45550 CLERK & MASTER	425,000	425,000
45560 JUVENILE COURT CLERK	200,000	200,000
45580 REGISTER	1,300,000	1,300,000
45590 SHERIFF	85,000	85,000
45610 TRUSTEE	5,000,000	5,000,000
Total Fees Received from County Officials	11,860,000	11,860,000

State of Tennessee

46110 JUVENILE SERVICES PROGRAM	580,011	580,011	
46190 OTHER GENERAL GOVERNMENT GRANT	-	-	
46210 LAW ENFORCEMENT TRAINING	118,400	118,400	
46240 SCHOOL RESOURCES OFFICERS	3,075,000	3,075,000	
46290 OTHER PUBLIC SAFETY GRANT	-	-	
46330 EMS TRAINING PROGRAMS	-	-	
101-55130-00000-00-46330	-	20,000	20,000 EMS training stipends
46390 OTHER HEALTH & WELFARE GRANT	338,950	338,950	
46430 LITTER PROGRAM	167,801	167,801	
46490 OTHER PUBLIC SAFETY GRANTS	-	-	
46810 FLOOD CONTROL	3,500	3,500	
46830 BEER TAX	20,000	20,000	
46835 VEHICLE CERTIFICATE OF TITLE	26,000	26,000	
46840 ALCOHOLIC BEVERAGE TAX	400,000	400,000	
46851 STATE REVENUE SHARING	2,200,000	2,200,000	
46852 REVENUE SHARING-TELECOM	290,000	290,000	
46880 BOARD OF JURORS	-	-	
46890 PRISONER TRANSPORTATION	10,000	10,000	
46915 CONTRACTED PRISONER BOARD	400,000	400,000	
46960 REGISTRAR'S SALARY SUPPLEMENT	15,164	15,164	
46980 OTHER STATE GRANTS	726,060	726,060	
101-55190-55-46980-G5225	3,521,200	234,603	3,755,803 Amended Grant Award - WIC Grant
46990 OTHER STATE REVENUES	997,000	997,000	
Total State of Tennessee	12,889,086	254,603	13,143,689

Federal Revenues

47235 HOMELAND SECURITY GRANTS	277,719	277,719
47250 SHERIFF TUITION REIMBURSEMENT	40,000	40,000
47590 OTHER FEDERAL THROUGH STATE	194,582	194,582
47700 ASSET FORFEITURE FUNDS	57,500	57,500
47990 OTHER DIRECT FEDERAL REV	2,400	2,400
Total Federal Revenues	572,201	572,201

Montgomery County Government
Schedule 1
General Fund Budget

2024-2025 Budget as of 12/31/2024	Proposed Increase (Decrease)	2024-2025 Amended Budget
---	------------------------------------	--------------------------------

ESTIMATED REVENUES

Other Governments & Citizen Groups

48110 PRISONER BOARD	-	-	
48130 CONTRIBUTIONS	358,408		358,408
48140 CONTRACTED SERVICES	280,000		280,000
48610 DONATIONS	227,500		227,500
101-54110-00000-54-48610	-	5,000	5,000 Donation from Hankook
101-54110-00000-54-48610	-	3,000	3,000 Good Service Donation
48990 OTHER	4,000		4,000
Total Other Governments & Citizen Groups	869,908	8,000	877,908

Non-Revenue Source

49700 INSURANCE PROCEEDS	150,801		150,801
Total Non-Revenue Source	150,801	-	150,801

TOTAL GENERAL FUND REVENUES

141,669,866	262,603	141,932,469
--------------------	----------------	--------------------

Increase (Decrease) in Budgeted Fund Balance **262,603**

Montgomery County Government
Schedule 1
General Fund Budget

2024-2025 Budget as of 12/31/2024	Proposed Increase (Decrease)	2024-2025 Amended Budget
--	---	---

ESTIMATED EXPENDITURES

51100 COUNTY COMMISSION	468,876		468,876	
51210 BOARD OF EQUALIZATION	11,128		11,128	
51220 BEER BOARD	7,307		7,307	
51240 OTHER BOARDS & COMMITTEE	6,890		6,890	
51300 COUNTY MAYOR	924,182		924,182	
51310 HUMAN RESOURCES	1,909,533		1,909,533	
51400 COUNTY ATTORNEY	250,000		250,000	
51500 ELECTION COMMISSION	1,041,758		1,041,758	
51600 REGISTER OF DEEDS	1,089,399		1,089,399	
51720 PLANNING	-		-	
101-51720-00000-51-53160	545,333	100,000	645,333	Zoning Code Rewrite - approved during Budget Hearing by Budget Committee but inadvertently not added to Munis
51730 BUILDING	928,196		928,196	
51750 CODES COMPLIANCE	1,595,095		1,595,095	
51760 GEOGRAPHICAL INFORMATION SYSTEMS	350,022		350,022	
51800 COUNTY BUILDINGS	677,890		677,890	
101-51800-00000-51-57070-P0029	-	27,000	27,000	Move from Sheriff's Office law enforcement supplies for DTF carpet
51810 FACILITIES	4,467,418		4,467,418	
51900 OTHER GENERAL ADMINISTRATION	1,729,390		1,729,390	
51910 ARCHIVES	519,652		519,652	
52100 ACCOUNTS & BUDGETS	1,516,217		1,516,217	
52200 PURCHASING	498,132		498,132	
52300 PROPERTY ASSESSOR'S OFFICE	2,771,007		2,771,007	
52400 COUNTY TRUSTEES OFFICE	1,119,399		1,119,399	
52500 COUNTY CLERK'S OFFICE	5,022,279		5,022,279	
52600 INFORMATION SYSTEMS	6,728,480		6,728,480	
52900 OTHER FINANCE	61,300		61,300	
53100 CIRCUIT COURT	5,549,137		5,549,137	
53300 GENERAL SESSIONS COURT	822,689		822,689	
53330 DRUG COURT	122,779		122,779	
53400 CHANCERY COURT	1,200,547		1,200,547	
53500 JUVENILE COURT	1,633,611		1,633,611	
101-53500-00000-53-51890	62,179	(62,179)	-	Move Juvenile Resource Coordinator to Opioid Funds project
101-53500-00000-53-52010	77,490	(3,856)	73,634	Move Juvenile Resource Coordinator to Opioid Funds project
101-53500-00000-53-52040	141,627	(4,857)	136,770	Move Juvenile Resource Coordinator to Opioid Funds project
101-53500-00000-53-52060	924	(50)	874	Move Juvenile Resource Coordinator to Opioid Funds project
101-53500-00000-53-52070	141,550	(17,803)	123,747	Move Juvenile Resource Coordinator to Opioid Funds project
101-53500-00000-53-52120	18,766	(902)	17,864	Move Juvenile Resource Coordinator to Opioid Funds project
101-53500-00000-53-52170	8,068	740	8,808	Move Juvenile Resource Coordinator to Opioid Funds project
101-53500-00000-53-51890-P0050	-	62,179	62,179	Move Juvenile Resource Coordinator to Opioid Funds project
101-53500-00000-53-52010-P0050	-	3,856	3,856	Move Juvenile Resource Coordinator to Opioid Funds project
101-53500-00000-53-52040-P0050	-	4,857	4,857	Move Juvenile Resource Coordinator to Opioid Funds project
101-53500-00000-53-52060-P0050	-	50	50	Move Juvenile Resource Coordinator to Opioid Funds project
101-53500-00000-53-52070-P0050	-	17,803	17,803	Move Juvenile Resource Coordinator to Opioid Funds project
101-53500-00000-53-52120-P0050	-	902	902	Move Juvenile Resource Coordinator to Opioid Funds project
101-53500-00000-53-52170-P0050	-	740	740	Move Juvenile Resource Coordinator to Opioid Funds project
53600 DISTRICT ATTORNEY GENERAL	376,473		376,473	
53610 OFFICE OF PUBLIC DEFENDER	215,807		215,807	
53700 JUDICIAL COMMISSIONERS	448,701		448,701	
53800 VETERANS' TREATMENT COURT	867,972		867,972	
53900 OTHER ADMINISTRATION/ JUSTICE	553,477		553,477	
53910 ADULT PROBATION SERVICES	1,669,940		1,669,940	
54110 SHERIFF'S DEPARTMENT	20,970,034		20,970,034	
101-54110-00000-54-53170	31,986	23,000	54,986	Data processing services transferred from reserves
101-54110-00000-54-53570	5,000	700	5,700	Increase for K9 retirement funded from reserves
101-54110-00000-54-53990	6,500	3,000	9,500	Other contracted services - Good service donation
101-54110-00000-54-54310	224,552	(27,000)	197,552	Move to building improvements for DTF carpet
101-54110-00000-54-57090-G2460	31,359	(10,000)	21,359	Correct carryforward amount of grant
101-54110-00000-54-57160	306,465	5,000	311,465	Law enforcement supplies - Hankook donation
54120 SPECIAL PATROLS	6,465,065		6,465,065	
101-54120-00000-54-54310-00076	102,683	(30,000)	72,683	Move for Camera Trailer
101-54120-00000-54-57160-00076	24,000	30,000	54,000	Move for Camera Trailer
54150 DRUG ENFORCEMENT	51,208		51,208	
54160 SEXUAL OFFENDER REGISTRY	13,970		13,970	
54210 JAIL	19,727,700		19,727,700	

Montgomery County Government
Schedule 1
General Fund Budget

<i>2024-2025 Budget as of 12/31/2024</i>	<i>Proposed Increase (Decrease)</i>	<i>2024-2025 Amended Budget</i>
--	---	---

ESTIMATED EXPENDITURES

54220 WORKHOUSE	2,282,111		2,282,111	
54230 COMMUNITY CORRECTIONS	847,038		847,038	
54240 JUVENILE SERVICES	556,105		556,105	
54310 FIRE PREVENTION & CONTROL	1,267,816		1,267,816	
54410 EMERGENCY MANAGEMENT	752,102		752,102	
54490 OTHER EMERGENCY MANAGEMENT	202,157		202,157	
54610 COUNTY CORONER / MED EXAMINERS	582,800		582,800	
55110 HEALTH DEPARTMENT	322,421		322,421	
55120 RABIES & ANIMAL CONTROL	2,776,772		2,776,772	
55130 AMBULANCE SERVICE	18,793,303		18,793,303	
101-55130-00000-55-51960	-	20,000	20,000	<i>EMS training stipends</i>
101-55130-00000-55-53350	37,481	4,318	41,799	<i>Transfer from capital outlay to repair & maint</i>
101-55130-00000-55-57070	36,018	(4,318)	31,700	<i>Transfer from capital outlay to repair & maint</i>
55190 OTHER LOCAL HEALTH SERVICES	3,582,092		3,582,092	
55390 APPROPRIATION TO STATE	156,123		156,123	
55590 OTHER LOCAL WELFARE SERVICES	20,825		20,825	
55900 OTHER PUBLIC HEALTH & WELFARE	-		-	
56500 LIBRARIES	3,103,037		3,103,037	
56700 PARKS & FAIR BOARDS	3,791,212		3,791,212	
101-56700-00000-56-54990	257,372	11,720	269,092	<i>Transfer from field maintenance reserves</i>
56900 OTHER SOCIAL, CULTURAL & RECREATION	9,688		9,688	
57100 AGRICULTURAL EXTENSION SERVICE	615,718		615,718	
57300 FOREST SERVICE	2,000		2,000	
57500 SOIL CONSERVATION	74,488		74,488	
57800 STORM WATER MANAGEMENT	-		-	
58110 TOURISM	1,825,000		1,825,000	
58120 INDUSTRIAL DEVELOPMENT	2,415,801		2,415,801	
58220 AIRPORT	593,763		593,763	
58300 VETERAN'S SERVICES	854,172		854,172	
58400 OTHER CHARGES	4,749,650		4,749,650	
58500 CONTRIBUTION TO OTHER AGENCIES	2,731,500		2,731,500	
58600 EMPLOYEE BENEFITS	3,060,120		3,060,120	
58900 MISC-CONTINGENCY RESERVE	15,000		15,000	
64000 LITTER & TRASH COLLECTION	204,999		204,999	
99100 OPERATING TRANSFERS	1,919,440		1,919,440	
Total General Fund Expenditures	154,549,266	154,900	154,704,166	

Increase (Decrease) in Budgeted Fund Balance

(154,900)

Montgomery County Government
Schedule 1
Risk Management Fund

	2024-2025 Budget as of 12/31/2024	Proposed Increase (Decrease)	2024-2025 Amended Budget
ESTIMATED REVENUES			
49800 Operating Transfers	1,839,211	-	1,839,211
TOTAL RISK MANAGEMENT FUND REVENUES	1,839,211	-	1,839,211
Increase (Decrease) in Budgeted Fund Balance		-	

Montgomery County Government
Schedule 1
Risk Management Fund

<i>2024-2025 Budget as of 12/31/2024</i>	<i>Proposed Increase (Decrease)</i>	<i>2024-2025 Amended Budget</i>
--	---	---

ESTIMATED EXPENDITURES

51920 - RISK MANAGEMENT

1,157,386 - 1,157,386

266-51920-00000-51-53990

45,000 45,000 90,000

Increase in security services at Veterans' Plaza

TOTAL RISK MANAGMENT FUND EXPENDITURES

1,202,386 45,000 1,247,386

Increase (Decrease) in Budgeted Fund Balance

(45,000)

RESOLUTION APPROPRIATING FUNDS FROM THE OPIOID ABATEMENT SETTLEMENT FUNDS IN AN AMOUNT NOT TO EXCEED SEVEN HUNDRED EIGHTY-TWO THOUSAND FIVE HUNDRED DOLLARS (\$782,500)

WHEREAS, Montgomery County Government has been awarded funding through the State of Tennessee's Opioid Abatement Council; and

WHEREAS, these funds may be used towards the prevention and treatment of opioid substance abuse; and

WHEREAS, the funds were received in March 2023, and must be allocated within two years; and

WHEREAS, a committee of internal stakeholders from departments and offices that directly work with Montgomery County residents impacted by the opioid epidemic, in conjunction with the Mayor's Office and Accounts & Budgets, formulated a plan to allocate a portion of the funding received; and

WHEREAS, the County Commission desires to appropriate funding from the Opioid Fund Reserves to the various departments/offices to carry out the proposed initiatives.

NOW THEREFORE BE IT RESOLVED, by the Montgomery County Board of Commissioners assembled in regular session on this 10th day of February 2025 that funding in the amount of seven hundred eighty-two thousand five hundred dollars (\$782,500) be appropriated as detailed in **Schedule 1** attached to this Resolution.

Duly approved this 10th day of February 2025.

Sponsor


Wes Golden

Commissioner


Michael Hankford

Approved

Wes Golden, County Mayor

Attested

Teresa Cottrell, County Clerk

Attachment 1

Opioid Abatement Settlement Funds - Proposed

Department	Request	Cost	Reason
Communications	Media Campaigns	\$ 25,000	Print materials outlining the local resources available to deal with Substance Abuse & Mental Health issues, Brochures/Rack Cards for all agencies, Magnets – with all local phone numbers, Apparel / Branding Needs for the community events with campaign slogan (TBD) – table cover, tent, apparel, swag/giveaways with hotline numbers for events, PSA Digital Campaign (monthlong awareness)– for socials, video/graphic, or both
Sheriff's Office	5x Spectrometer's with Software	\$ 55,000	Drug Detection \$5,000 per device; \$6,000 software annual updates
Sheriff's Office	Wellness Coordinator	\$ 101,450	Provide mental health services for first responders after crisis Grade 105
Mental Health Court	Drug Testing Expenses	\$ 10,000	Supplement cost of drug testing
Mental Health Court	Quarterly Local Training	\$ 3,000	Local training requirements
Mental Health Court	Marketing Materials	\$ 5,000	Tent, community pamphlet, magnets, staff shirts, jackets
Mental Health Court	Housing Support	\$ 5,000	Hotels, apartments, transitional housing, Airbnb
Mental Health Court	Graduation/ Family Support Meetings/Group	\$ 2,500	Provide refreshments for graduation & meetings
Mental Health Court	Transportation assistance	\$ 1,500	bus passes for participants to attend appointments and court
VTC	Paid Temporary Intern supplies	\$ 5,000	Laptop, monitor, Docking Station for data inputting
Juvenile Courts	Juvenile Resource Advocate	\$ 83,050	Assist with outside resources Grade 95
All Recovery Courts	National Association of Drug Court Professionals	\$ 80,000	\$2,000 x 40 recovery courts staff
Adult Probation	Licensed Alcohol and Drug Counselor	\$ 1,500	Certification for current staff member
Adult Probation	Housing support, Rental Assistance,	\$ 10,000	Hotels, apartments, transitional housing, utility assistance
Adult Probation	Transportation assistance	\$ 10,000	bus passes for participants to attend appointments and court
Adult Probation	Medications (wrap around services)	\$ 3,000	Copays for medications
Adult Probation	Methadone Treatment	\$ 10,000	Suboxone, Vivitrol, Merha
Adult Probation	MC Prevention Coalition - Recovery Fest	\$ 2,500	Annual event
Adult Probation	Reconnect phone app	\$ 5,000	
Adult Probation	Case Management Software	\$ 80,000	\$45,175 Initial \$30,600 annual
CMCSS	6 -Licensed Alcohol and Drug Counselor	\$ 9,000	
CMCSS	AGE/Choice to Change Supplies Materials	\$ 5,000	
CMCSS	Tall Cop Says Stop Presentations 3-4	\$ 20,000	
EMS	AED update and replacements	\$ 250,000	

Total Allocation Request \$ 782,500

COUNTY COMMISSION MINUTES FOR

JANUARY 13, 2025

SUBMITTED FOR APPROVAL FEBRUARY 10, 2025

BE IT REMEMBERED that the Board of Commissioners of Montgomery County, Tennessee, met in regular session, on Monday, January 13, 2025, at 6:00 P.M. Present and presiding, the Hon. Wes Golden, County Mayor (Chairman). Also present, Lee Harrell, Chief of Staff, Teresa Cottrell, County Clerk, Jimmy Brown, Lieutenant, Tim Harvey, County Attorney, Cassie Wheeler, Accounts and Budgets, and the following Commissioners:

Joshua Beal
Nathan Burkholder
Carmelle Chandler
Joe Creek
Billy Frye
Ryan Gallant
John Gannon

David Harper
Michael Lankford
Rashidah Leverett
Jorge Padro
Lisa Prichard
Chris Rasnic
Rickey Ray

David Shelton
Autumn Simmons
Joe Smith
Tangi Smith
Jeremiah Walker
Walker Woodruff

PRESENT: 20

ABSENT: Jason Knight (1)

When and where the following proceedings were had and entered of record,
to-wit:

The floor was opened for the public comment period. Monica Meeks addressed the Commission regarding Resolution 24-11-1.

The following Zoning Resolution was Adopted:

CZ-09-2024 Resolution of the Montgomery County Board of Commissioners Amending the Zone Classifications of the Property of Analeasa Harper

The following Resolutions and Items were Adopted and Approved as part of the Consent Agenda:

- 25-1-1** Resolution to Authorize Cooperative Purchasing Agreements for the Use and Benefit of all Montgomery County Departments
- 25-1-3** Resolution Amending the Budget of Montgomery County to Appropriate Funds to Reclassify Two Positions within the Accounts and Budgets Department
- 25-1-4** Resolution Amending the Budget of Montgomery County to Appropriate Funds to add a Grants Analyst Position to the Accounts & Budgets Department to Coordinate and Manage Opioid Settlement Funds
- 25-1-5** Resolution of the Montgomery County Board of Commissioners to Appropriate Funds for the Montgomery County Highway Department to Purchase Furniture and Other Data Supplies and Services for the New Highway Building
- 25-1-6** Resolution to Request the Tennessee General Assembly to Amend Existing General Law to Allow Delegation of Authority to Establish Speed Zones on County Roads to County Highway Department
 - Commission Minutes dated December 9, 2024
 - County Clerk's Report and Notary List
 - Nominating Committee Nominations
 - County Mayor Appointments & Nominations

The following Resolutions were Adopted:

- 25-1-2** Resolution to Adopt the 2025 Legislative Agenda as Presented by the Legislative Liaison Committee

A Motion to Suspend the Rules was Approved unanimously prior to voting on Resolution 25-1-7.

- 25-1-7** Resolution to Amend Resolution 24-12-10 Accepting Donated Property of Value at Gholson Road, Map and Parcel 124/038.02 and North Lock B Road, Map and Parcel 125/002.04

Reports Filed:

1. Building & Codes Monthly Reports
2. Trustee's Reports
3. Driver Safety Program Quarterly Report
4. Accounts & Budgets Monthly Reports

The Board was adjourned at 6:26 P.M.

Submitted by:

Teresa Cottrell

Teresa Cottrell
County Clerk



**County Clerk's Report
February 10, 2025**

Comes Teresa Cottrell, County Clerk, Montgomery County, Tennessee, and presents the County Clerk's Report for the month of January 2025.

I hereby request that the persons named on the list of new applicants to the office of Notary Public be elected. The Oaths of the Deputy County Officials and Judicial Commissioner are approved as taken.

This report shall be spread upon the minutes of the Board of County Commissioners.

This the 10th day of February 2025.

Teresa Cottrell
County Clerk



OATHS OF DEPUTY COUNTY OFFICIALS

NAME	OFFICE	DATE
Briahna Burney	Deputy Circuit Court Clerk	12/03/2024
Kandyce Reynolds	Deputy Circuit Court Clerk	12/16/2024
Suzanne Daulton	Deputy County Clerk	01/06/2025

OATH OF JUDICIAL COMMISSIONER

NAME	OFFICE	DATE
Lisa A. Roach	Judicial Commissioner	01/14/2025

MONTGOMERY COUNTY CLERK
TERESA COTTRELL COUNTY CLERK
350 PAGEANT LANE SUITE 502
CLARKSVILLE TN 37040
Telephone 931-648-5711
Fax 931-572-1104

Notaries to be elected February 10, 2025

NAME	HOME ADDRESS AND PHONE	BUSINESS ADDRESS AND PHONE
1. LORI ABERNATHY	1331 ROSSON ROAD ADAMS TN 37010 931 801 6787	840 HWY 76 CLARKSVILLE TN 37043 931 358 5775
2. TARYN J ABSALON	271 CULLOM WAY CLARKSVILLE TN 37043 321-246-4809	500 TENNESSEE WALTZ PKWY ASHLAND CITY TN 37015 8005577620
3. SIERRA LOREN ANDRADA	410 LISLE DR CLARKSVILLE TN 37042 931-436-6293	306 FRANKLIN ST CLARKSVILLE TN 37040 9316473111
4. JUDITH ANN ANTHONY	510 WOODBURY DR CLARKSVILLE TN 37042 931-320-7491	
5. ROBERTA ARELLANO	2500 ANDERSONVILLE DR CLARKSVILLE TN 37042 615-579-5671	2500 ANDERSONVILLE DR CLARKSVILLE TN 37042 6155795671
6. ALLISON RAY BAGGETT	3300 BALL RD CUNNINGHAM TN 37052 931 216 9856	1997 MADISON ST CLARKSVILLE TN 37043 931 552 4314
7. URSULINE BANNISVICTOR	102 IRIS COURT CLARKSVILLE TN 37042 931 449 9553	
8. PATRICIA BELL	3410 N HENDERSON WAY CLARKSVILLE TN 37042 931-338-5043	168 JACK MILLER BLVD CLARKSVILLE TN 37042 931-431-9700
9. LAUREN PAIGE BOONE	2110 INDIAN MOUND RD WOODLAWN TN 37191 931-241-8994	2050 LOWES DR CLARKSVILLE TN 37040 9314316800
10. CARISSA BROOKE BURKE	118 WALNUT ST APT C CLARKSVILLE TN 37042 931-257-3219	128 PUBLIC SQUARE CLARKSVILLE TN 37040 9312573219
11. DAVID A CROOK	1288 EAGLES VIEW DR CLARKSVILLE TN 37040 931-919-8342	310 N 1ST ST CLARKSVILLE TN 37040 931-572-1252
12. TIMOTHY J DAY	818 HICKORYWOOD DR CLARKSVILLE TN 37043 860 625 9923	
13. KELLI FAERBER	1006 WELLSFORD CT CLARKSVILLE TN 37043 931-237-0873	

MONTGOMERY COUNTY CLERK
TERESA COTTRELL COUNTY CLERK
350 PAGEANT LANE SUITE 502
CLARKSVILLE TN 37040
Telephone 931-648-5711
Fax 931-572-1104

Notaries to be elected February 10, 2025

NAME	HOME ADDRESS AND PHONE	BUSINESS ADDRESS AND PHONE
14. LISA JANE FENOSEFF	1649 SIMPSON DR CLARKSVILLE TN 37043 931 980 7999	2289B RUDOLPHTOWN RD CLARKSVILLE TN 37043 931 552 3031
15. JOENY LETICIA FRAME	3153 ROLLING HILLS CT CLARKSVILLE TN 37043 615 521 9953	
16. MARLENE FULLER	1841 BREEZEMONT DR CLARKSVILLE TN 37043 931-801-9677	
17. TERESA GAINES	300 DEERWOOD CIRCLE CLARKSVILLE TN 37043 931-551-7160	
18. LOY GAITEN	221 MONCREST DR CLARKSVILLE TN 37042 931-538-0302	
19. KIESHA GANT	2215 ELDOS TRACE CIR APT 2610 CLARKSVILLE TN 37042 931 302 3203	
20. OLIVER A GARCIA	600 MOBLEY RD CLARKSVILLE TN 37043 931 801 9174	730 ECONOMY DR CLARKSVILLE TN 37043 931 368 0237
21. ALEXIS LYNNE GOINES	1680 CEDAR SPRINGS CT CLARKSVILLE TN 37042 931 444 9463	1604A MADISON ST CLARKSVILLE TN 37040 931 553 1969
22. BRANDON L GREEN	313 ROWAND COURT APT 2 CLARKSVILLE TN 37042 931-241-9323	919 TINY TOWN RD STE B #1062 CLARKSVILLE TN 37042 6156692399
23. KAYLA M HAMMOCK	1192 UPLAND TERRACE CLARKSVILLE TN 37043 573 528 8102	
24. MELISSA HARVEY	709 SHAMMROCK CT 37043 615-828-4718	
25. ROBERT HENNIGAN	109 COTTON COURT CLARKSVILLE TN 37040 931-809-7343	3709 POLK ROAD FORT CAMPBELL KY 42223 2707985668

MONTGOMERY COUNTY CLERK
TERESA COTTRELL COUNTY CLERK
350 PAGEANT LANE SUITE 502
CLARKSVILLE TN 37040
Telephone 931-648-5711
Fax 931-572-1104

Notaries to be elected February 10, 2025

NAME	HOME ADDRESS AND PHONE	BUSINESS ADDRESS AND PHONE
26. ANALIESE DOROTHY JARRETT	2219 N MEADOW DRIVE CLAIRFIELD TN 37715 931-742-9824	308 S 2ND STREET CLARKSVILLE TN 37040 931-552-1480
27. ALYSON SUMMER KENDALL	4713 CHESTER HARRIS RD WOODLAWN TN 37191 931.401.8016	
28. SHANNON L KURTZ	5165 BELLCROSS RD ADAMS TN 37010 615-512-5596	127 SOUTH THIRD STREET CLARKSVILLE TN 37040 9316459900
29. VIRGINIA DEL VALLE LEON-GRATEROL	851 TED CROZIER SR BLVD APT 17 CLARKSVILLE TN 37043 931-217-6373	851 TED CROZIER SR BLVD APT 17 CLARKSVILLE TN 37043 6152295311
30. KATHY M LITTLETON	4400 HARGROVE MARABLE RD PALMYRA TN 37142 931-320-6776	2147 WILMA RUDOLPH BLVD STE 10 CLARKSVILLE TN 37040 931 647 3600
31. CARMEN LYDIA LOVE CRUZ-HERNANDEZ	1148 TIMBER RIDGE DR APT B CLARKSVILLE TN 37042 931 494 1671	
32. MARIA DEL ROSARIO LUJANO CONTRERAS	1809 BECKETT DR APT A CLARKSVILLE TN 37042 270-498-9889	1412 FT CAMPBELL BLVD CLARKSVILLE TN 37042 270-498-9889
33. SHANNON MARIE MAZYCK	226 CEDAR STREET DOVER TN 37058 931 320 8997	1430 MADISON ST STE A CLARKSVILLE TN 37040 931 920 1575
34. FRANCES L MEADOR	2128 OLD RUSSELLVILLE PIKE CLARKSVILLE TN 37043 931-216-2258	1805 A ALPINE DR CLARKSVILLE TN 37040 9319201750
35. KATRISSE NEWMAN	2018 JACKIE LORRAINE DR CLARKSVILLE TN 37042 719-287-9180	650 JOEL DR FORT CAMPBELL KY 42223 270-412-8599
36. TANYA G MIMMS	867 E HAPPY HOLLOW DR CLARKSVILLE TN 37040 931 378 2683	4000 MERIDIAN BLVD FRANKLIN TN 37067 931 378 2683
37. DESARAY L MITCHELL	321 IVY BEND CIRCLE CLARKSVILLE TN 37043 702-821-6936	1118 MADISON ST CLARKSVILLE TN 37040 931-245-5060

MONTGOMERY COUNTY CLERK
TERESA COTTRELL COUNTY CLERK
350 PAGEANT LANE SUITE 502
CLARKSVILLE TN 37040
Telephone 931-648-5711
Fax 931-572-1104

Notaries to be elected February 10, 2025

NAME	HOME ADDRESS AND PHONE	BUSINESS ADDRESS AND PHONE
38. SHIRLEY E MOORE	347 LIBERTY PKWY CLARKSVILLE TN 37040 931 802 2734	50 FRANKLIN ST CLARKSVILLE TN 37040 9319202484
39. LINDSAY M PERALES	131 SARAH FRANCES CT CLARKSVILLE TN 37043 615-828-4562	2277 TRENTON RD CLARKSVILLE TN 37040 9316481098
40. ANGELA RENEE ROBINSON	1001 CHARLES THOMAS DR CLARKSVILLE TN 37042 615-569-9231	
41. BRITTANY DANIELLE ROBINSON	105 JACKBAT CT CLARKSVILLE TN 37043 931-220-2776	1600 MADISON ST CLARKSVILLE TN 37040 9319206529
42. MELANIE ROMAN	820 S GATEWAY PLAZA BLVD UNIT CLARKSVILLE TN 37043 253 256 8971	306 FRANKLIN ST CLARKSVILLE TN 37040
43. AMANDA ROSE	2702 KNOB CT CLARKSVILLE TN 37043 931 320 0685	2501 HWY 41A BYPASS CLARKSVILLE TN 37043 931 648 1607
44. JENNIFER SCHMITTOU	101 SOLITUDE WAY CLARKSVILLE TN 37043 931 217 6462	1919 TINY TOWN RD, SUITE 100 CLARKSVILLE TN 37042 931 551 7751
45. DEBORAH LYNN SHEARON	4485 OLD CLARKSVILLE PIKE CLARKSVILLE TN 37043 931 320 5169	601 COLLEGE ST CLARKSVILLE TN 37040 931 221 1016
46. CHEYENNE STAR SISSON	1331 WENNONA DR CLARKSVILLE TN 37042 931-980-5191	124 FRANKLIN ST CLARKSVILLE TN 37040 9312451930
47. MONICA SLATE	354 HAMPSHIRE DR CLARKSVILLE TN 37043 931-241-8743	127 SOUTH THIRD ST CLARKSVILLE TN 37040 931-645-9900
48. JETAUN SPANN-WALKER	1623 WINDRIVER RD CLARKSVILLE TN 37042 931 801 0916	650 JOEL DR FORT CAMPBELL KY 42223 2707988372
49. DINA C SPETA	528 SANGO RD CLARKSVILLE TN 37043 931-368-1583	140 KENDER RHEA COURT CLARKSVILLE TN 37043 931 801 2565

MONTGOMERY COUNTY CLERK
TERESA COTTRELL COUNTY CLERK
350 PAGEANT LANE SUITE 502
CLARKSVILLE TN 37040
Telephone 931-648-5711
Fax 931-572-1104

Notaries to be elected February 10, 2025

NAME	HOME ADDRESS AND PHONE	BUSINESS ADDRESS AND PHONE
50. DONNA L MASON	1881 HWY 76 ADAMS TN 37010 931 217 4724	
51. KATLYN ELIZABETH THOMAS	456 POND APPLE RD UNIT 41 CLARKSVILLE TN 37043 931-237-6620	9045 RIVER RD SUITE 450 INDIANAPOLIS IN 46240 4632708088
52. BONNIE J TUCKER	679 GREEN LANE CUMBERLAND FURNACE TN 37051 931 648 4411	1408 NEW ASHLAND CITY RD CLARKSVILLE TN 37040 931 648 4411
53. MICHAEL BRIAN ULREY	2051 FERRY RD CLARKSVILLE TN 37040 931-320-6414	135 COMMERCE ST CLARKSVILLE TN 37040 9316480656
54. A VOGLEMAN	1408 SCRUB OAK DR CLARKSVILLE TN 37042 760-694-7984	1865 ASHLAND CITY RD STE A CLARKSVILLE TN 37043 9312832233
55. TIOMBE A WALTON	1232 JUNIPER PASS CLARKSVILLE TN 37043 615-396-7324	611 COMMERCE ST SUITE 2611 NASHVILLE TN 37209 6156170724
56. BRYCE A WEBSTER	2114 RICHVIEW PLACE CLARKSVILLE TN 37043 931-302-6126	1477 TINY TOWN RD CLARKSVILLE TN 37042 931 436 2140
57. REGINA WHEAT MICHAELS	1715 OAK FOREST DR CLARKSVILLE TN 37043 717 381 7277	
58. CHRISTI LIZANNE WILLIAMS	137 SHADY MAPLE DR CLARKSVILLE TN 37043 931 801 3811	112 LOIS LANE CLARKSVILLE TN 37043 931 648 8031
59. CHERNETHA WILLIAMS	333 FRANKLIN MEADOWS WAY CLARKSVILLE TN 37042 270-421-9451	116 MAPLE ROW GROUP HENDERSONVILLE TN 37075 2704219451
60. KATHRYN WINN	1311 OAK HILL DR CLARKSVILLE TN 37040 931 561 9370	2693 TOWNSEND CT STE A CLARKSVILLE TN 37043 931-561-9370
61. SUSAN H WRIGHT	4167 OLD HWY 48 SOUTHSIDE TN 37171 931 436 3157	2655 TRENTON RD CLARKSVILLE TN 37040 931 538 7711

MONTGOMERY COUNTY CLERK
TERESA COTTRELL COUNTY CLERK
350 PAGEANT LANE SUITE 502
CLARKSVILLE TN 37040
Telephone 931-648-5711
Fax 931-572-1104

Notaries to be elected February 10, 2025

NAME	HOME ADDRESS AND PHONE	BUSINESS ADDRESS AND PHONE
62. JACKIE N ZENTNER	807 HADLEY DRIVE 37042 270 987 4601	301 MAIN STREET 37040 931 805 4445

COUNTY MAYOR APPOINTMENTS

February 10, 2025

PUBLIC SAFETY TRAINING COMPLEX COMMITTEE

Commissioner David Shelton appointed to replace Commissioner Rickey Ray for a two-year term with term to expire February 2027.

COUNTY MAYOR NOMINATIONS

February 10, 2025

JUDICIAL COMMISSIONERS

Robert L. Peterson (part-time position) nominated to serve an additional one-year term with term to expire February 2026.

MONTGOMERY COUNTY

2024 COUNTY ROAD LIST

ZONE 1

OCTOBER 1, 2024 THRU DECEMBER 31, 2024

ROAD NAME	ROAD CLASS	ROAD LENGTH	DATE APPROVED	REASON FOR CHANGE
Bumblebee Way	Hot Mix	.27	1/27/25	Rd Extension/change .18 mi. to .27 mi.
Bumblebee Way	Hot Mix	.27	1/27/25	Change Ending Point from Dead End to N. Starwood Ct.
N. Starwood Court	Hot Mix	.07	1/27/25	New Road: Morningstar Estates, Phase II
Starwood Ct.	Hot Mix	.10	1/27/25	New Road: Morningstar Estates, Phase II

MONTGOMERY COUNTY

2024 COUNTY ROAD LIST

ZONE 2

OCTOBER 1, 2024 THRU DECEMBER 3, 2024

ROAD NAME	ROAD CLASS	ROAD LENGTH	DATE APPROVED	REASON FOR CHANGE
Bales Road	Hot Mix	.28	1/27/25	Rd. Extension/Length increased from .25 mi to .28 mi.
Buck Ridge Ct.	Hot Mix	.19	1/27/25	New Road: Buck Ridge Subdivision
Underwood Rd.	Hot Mix	.98	1/27/25	Rd. Extension/Length increased from .74 mi to .98 mi.

MONTGOMERY COUNTY

2024 COUNTY ROAD LIST

ZONE 4

OCTOBER 1, 2024 THRU DECEMBER 31, 2024

ROAD NAME	ROAD CLASS	ROAD LENGTH	DATE APPROVED	REASON FOR CHANGE
Hickory Point Road	Hot Mix	4.19	1/27/25	STATE AID: Overlay with hot mix.
Hickory Point Road	Hot Mix	4.19	1/27/25	Rd Width Changes from 20 ft. to 24 ft.
N. Woodson Rd.	Hot Mix	.91	1/27/25	STATE AID: Overlay with hot mix. Length changed from .90 mi. to .91 mi.
N. Woodson Rd.	Hot Mix	.91	1/27/25	Rd Width extended from 21 ft. to 22 ft.

ZONE 5

MONTGOMERY COUNTY

2024 COUNTY ROAD LIST

OCTOBER 1, 2024 THRU DECEMBER 31, 2024

ROAD NAME	ROAD CLASS	ROAD LENGTH	DATE APPROVED	REASON FOR CHANGE
Dalton Smith Court	Hot Mix	.35	1/27/25	New Road: Length is .35 mi. with a Rd. Width of 28 ft. and ROW of 50 ft.
Life's Good Way	Hot Mix	.73	1/27/25	Rd Length extended from .66 mi to .73 mi.
Life's Good Way Extension	Hot Mix	.35	1/27/25	New Road: Length is .35 mi. with a Rd. Width of 24 ft. and ROW of 100 ft.
Moses Dr.	Hot Mix	.04	1/27/25	Rd Extension/Change .02 mi. to .04 mi.

RESPECTFULLY SUBMITTED,



JEFF BRYANT, HIGHWAY SUPERVISOR



JEFF GROVES



ORVILLE LEWIS

1-27-25

DATE

MONTGOMERY COUNTY

2025 COUNTY ROAD LIST

ZONE 2

JANUARY 1, 2025

ROAD NAME	ROAD CLASS	ROAD LENGTH	DATE APPROVED	CHANGES FROM PRIOR YEAR
Palmyra Rd.	Hot Mix	7.92	4/29/24	STATE AID: Overlay 3.12 mi. with hot mix.
Ridge Top Ct.	Hot Mix	.12	4/29/24	New Road: Hilltop Ridge
Wayne Hall Rd.	Hot Mix	.39	4/29/24	New Road: Hilltop Ridge

MONTGOMERY COUNTY

2025 COUNTY ROAD LIST

Zone 3

JANUARY 1, 2025

ROAD NAME	ROAD CLASS	ROAD LENGTH	DATE APPROVED	CHANGES FROM PRIOR YEAR
Old Hwy 48	Hot Mix	12.28	4/29/24	STATE AID: Overlay 2.52 mi. with hot mix.
Old Hwy 48	Hot Mix	12.28	4/29/24	Change Rd width from 20 ft. to 24 ft.
Salem Ridge Rd.	Hot Mix	2.60	4/29/24	Overlay .04 mi. with hot mix.

MONTGOMERY COUNTY

2025 COUNTY ROAD LIST

Zone 4

JANUARY 1, 2025

ROAD NAME	ROAD CLASS	ROAD LENGTH	DATE APPROVED	CHANGES FROM PRIOR YEAR
Brown Swiss Ct.	Hot Mix	.13	4/29/24	New Road: Hereford Farms Sec 5 Cluster
Dog Trot Road	Hot Mix	.03	4/29/24	New Road: Hereford Farms Sec 4 Cluster
Ella Lane	Hot Mix	.18	4/29/24	Change Beginning Point from Hereford Blvd. to Witty's Way.
Ella Lane	Hot Mix	.18	4/29/24	Change Ending Point from Witty's Way to Jersey Dr.
Frog Gip Pond Rd.	Hot Mix	.10	4/29/24	New Road: Hereford Farms Sec 5 Cluster
Jersey Drive	Hot Mix	.56	4/29/24	Change beginning point from Hereford Blvd. to Witty's Way.
Lowline Dr.	Hot Mix	.28	4/29/24	Correction on Rd Width/ Change 29 ft. to 24 ft.
Sango Commons Court	Hot Mix	.05	4/29/24	New Road: Sango Commons Sec 2-Cluster
Sango Commons Way	Hot Mix	.31	4/29/24	Rd Extension/Change .16 mi. to .31 mi.

MONTGOMERY COUNTY

2025 COUNTY ROAD LIST

ZONE 5

JANUARY 1, 2025

ROAD NAME	ROAD CLASS	ROAD LENGTH	DATE APPROVED	CHANGES FROM PRIOR YEAR
Aspen Pine Drive	Hot Mix	.36	4/29/24	New Road: Park at Oliver Farms
Development Court	Hot Mix	.13	4/29/24	New Road off of International Blvd.
Gardenian Lane	Hot Mix	.26	4/29/24	Rd. Extension/Change .11 mi. to .26 mi.
Harvest Moon Court	Hot Mix	.05	4/29/24	New Road: Park at Oliver Farms
Harvest Moon Drive	Hot Mix	.28	4/29/24	New Road: Park at Oliver Farms
Juniper Pass	Hot Mix	.65	4/29/24	Rd. Extension/Change .58 mi. to .65 mi.
Melbourn Dr.	Hot Mix	.76	4/29/24	Change ending point from Remington Trace to Juniper Pass.
Oliver Park Blvd. (1)	Hot Mix	.05	4/29/24	New Road: Park at Oliver Farms ROW Width 64 ft.
Oliver Park Blvd. (2)	Hot Mix	.03	4/29/24	New Road: Park at Oliver Farms ROW Width 74 ft.

MONTGOMERY COUNTY

2025 COUNTY ROAD LIST

ZONE 5

JANUARY 1, 2025

ROAD NAME	ROAD CLASS	ROAD LENGTH	DATE APPROVED	CHANGES FROM PRIOR YEAR
Oliver Park Blvd (3)	Hot Mix	.04	4/29/24	New Road: Park at Oliver Farms ROW Width 84 Ft.
Piedmont Place	Hot Mix	.27	4/29/24	Rd. Extension/Change .19 mi. to .27 mi.
Southern Pine Trail	Hot Mix	.13	4/29/24	New Road: Park at Oliver Farms
Stillwater Point	Hot Mix	.11	4/29/24	New Road: Reserve at Oliver Farms

MONTGOMERY COUNTY

2025 COUNTY ROAD LIST

ZONE 1

JANUARY 1, 2025

ROAD NAME	ROAD CLASS	ROAD LENGTH	DATE APPROVED	CHANGES FROM PRIOR YEAR
Cassandra Dr.	Hot Mix	.03	7/29/24	Road in Liberty Park 7 Phase II (from 2023)
Crowder Court	Hot Mix	.02	7/29/24	New Road: Liberty Park 7A Phase II (Cluster)
Dewberry Ct.	Hot Mix	.22	7/29/24	New Road: Sycamore Hill, Sec 2 & 3
Diamond Drive	Hot Mix	.09	7/29/24	New Road: Lisenbee Fields
Fredrick Dr.	Hot Mix	.48	7/29/24	Road Extension: .41 mi. has a 50' ROW .07 mi. has a 40' ROW
Gleason Drive	Hot Mix	.20	7/29/24	New Road: Liberty Park, 7B & 8
Lisenbee Way	Hot Mix	.56	7/29/24	New Road: Lisenbee Fields
Pepper Ct.	Hot Mix	.03	7/29/24	New Road: Liberty Park 7A Phase II (Cluster)
Pitcher Ct.	Hot Mix	.11	7/29/24	New Road: Lisenbee Fields
Pitcher Drive (1)	Hot Mix	.01	7/29/24	New Road: Lisenbee Fields 50 Ft. ROW

MONTGOMERY COUNTY

2025 COUNTY ROAD LIST

ZONE 1

JANUARY 1, 2025

ROAD NAME	ROAD CLASS	ROAD LENGTH	DATE APPROVED	CHANGES FROM PRIOR YEAR
Pitcher Drive (2)	Hot Mix	.01	7/29/24	New Road: Lisenbee Fields 40 ROW
Shutout Drive	Hot Mix	.19	7/29/24	New Road: Lisenbee Fields
Sycamore Hill Court	Hot mix	.08	7/29/24	New Road: Sycamore Hill, Sec 2 & 3
Sycamore Hill Drive	Hot Mix	.46	7/29/24	Rd. Extension/Change .42 mi to .46.
Sycamore Hill Drive	Hot mix	.46	7/29/24	Change Ending Point from D.E. to Dewberry Rd.
Tisha Court	Hot Mix	.23	7/29/24	New Road: Liberty Park 7B & 8

MONTGOMERY COUNTY

2025 COUNTY ROAD LIST

ZONE 2

JANUARY 1, 2025

ROAD NAME	ROAD CLASS	ROAD LENGTH	DATE APPROVED	CHANGES FROM PRIOR YEAR
Antioch Rd.	Hot Mix	3.33	7/29/24	STATE AID: Overlay with hot mix.
Antioch Rd.	Hot Mix	3.33	7/29/24	STATE AID: Change Road Width from 20 ft. to 24 ft.
Budds Creek Road	Hot Mix	4.38	7/29/24	STATE AID: Overlay with hot mix.
Budds Creek Road	Hot Mix	4.38	7/29/24	STATE AID: Change Road Width from 20 ft. to 24 ft.

MONTGOMERY COUNTY

2025 COUNTY ROAD LIST

ZONE 2

JANUARY 1, 2025

ROAD NAME	ROAD CLASS	ROAD LENGTH	DATE APPROVED	CHANGES FROM PRIOR YEAR
Buck Smith Rd.	Hot Mix	2.76	10/28/24	Overlay 1.13 mi. with hot mix.
Buck Smith Rd.	Hot Mix	2.76	10/24/24	Change the 1.13 mi. Rd. width from 20 ft. to 24 ft.
Ellis Mill Road	Hot Mix	.46	10/24/24	Overlay with hot mix.
Hummingbird Meadows Road	Hot Mix	.11	10/24/24	Overlay with hot mix.
Possum Hollow Road	Hot Mix	3.04	10/24/24	Overlay with hot mix.
Wickham Rd	Hot Mix	.80	10/24/24	Overlay with hot mix.

MONTGOMERY COUNTY

2025 COUNTY ROAD LIST

ZONE 5

JANUARY 1, 2025

ROAD NAME	ROAD CLASS	ROAD LENGTH	DATE APPROVED	CHANGES FROM PRIOR YEAR
Bankside Dr.	Hot Mix	.16	10/24/24	NEW ROAD: Sterlin Acre Farms Sec 1A Cluster
Frontier Dr.	Hot Mix	.10	10/24/24	NEW ROAD: Sterlin Acre Farms Sec 1A Cluster
Hampton Ridge Drive	Hot Mix	.28	10/24/24	NEW ROAD: .09 mi. has a ROW Width of 75 ft. .19 mi. has a ROW Width Of 50 ft.
Moses Drive	Hot mix	.02	10/24/24	NEW ROAD: Sterlin Acre Farms Sec 1A Cluster

MONTGOMERY COUNTY

2025 COUNTY ROAD LIST

ZONE 1

JANUARY 1, 2025

ROAD NAME	ROAD CLASS	ROAD LENGTH	DATE APPROVED	CHANGES FROM PRIOR YEAR
Bumblebee Way	Hot Mix	.27	1/27/25	Rd Extension/change .18 mi. to .27 mi.
Bumblebee Way	Hot Mix	.27	1/27/25	Change Ending Point from Dead End to N. Starwood Ct.
N. Starwood Court	Hot Mix	.07	1/27/25	New Road: Morningstar Estates, Phase II
Starwood Ct.	Hot Mix	.10	1/27/25	New Road: Morningstar Estates, Phase II

MONTGOMERY COUNTY

2025 COUNTY ROAD LIST

ZONE 2

JANUARY 1, 2025

ROAD NAME	ROAD CLASS	ROAD LENGTH	DATE APPROVED	CHANGES FROM PRIOR YEAR
Bales Road	Hot Mix	.28	1/27/25	Rd. Extension/Length increased from .25 mi to .28 mi.
Buck Ridge Ct.	Hot Mix	.19	1/27/25	New Road: Buck Ridge Subdivision
Underwood Rd.	Hot Mix	.98	1/27/25	Rd. Extension/Length increased from .74 mi to .98 mi.

MONTGOMERY COUNTY

2025 COUNTY ROAD LIST

ZONE 4

JANUARY 1, 2025

ROAD NAME	ROAD CLASS	ROAD LENGTH	DATE APPROVED	CHANGES FROM PRIOR YEAR
Hickory Point Road	Hot Mix	4.19	1/27/25	STATE AID: Overlay with hot mix.
Hickory Point Road	Hot Mix	4.19	1/27/25	Rd Width Changes from 20 ft. to 24 ft.
N. Woodson Rd.	Hot Mix	.91	1/27/25	STATE AID: Overlay with hot mix. Length changed from .90 mi. to .91 mi.
N. Woodson Rd.	Hot Mix	.91	1/27/25	Rd Width extended from 21 ft. to 22 ft.

ZONE 5


MONTGOMERY COUNTY

2025 COUNTY ROAD LIST


JANUARY 1, 2025

ROAD NAME	ROAD CLASS	ROAD LENGTH	DATE APPROVED	CHANGES FROM PRIOR YEAR
Dalton Smith Court	Hot Mix	.35	1/27/25	New Road: Length is .35 mi. with a Rd. Width of 28 ft. and ROW of 50 ft.
Life's Good Way	Hot Mix	.73	1/27/25	Rd Length extended from .66 mi to .73 mi.
Life's Good Way Extension	Hot Mix	.35	1/27/25	New Road: Length is .35 mi. with a Rd. Width of 24 ft. and ROW of 100 ft.
Moses Dr.	Hot Mix	.04	1/27/25	Rd Extension/Change .02 mi. to .04 mi.

RESPECTFULLY SUBMITTED,



JEFF BRYANT, HIGHWAY SUPERVISOR



JEFF GROVES



ORVILLE LEWIS

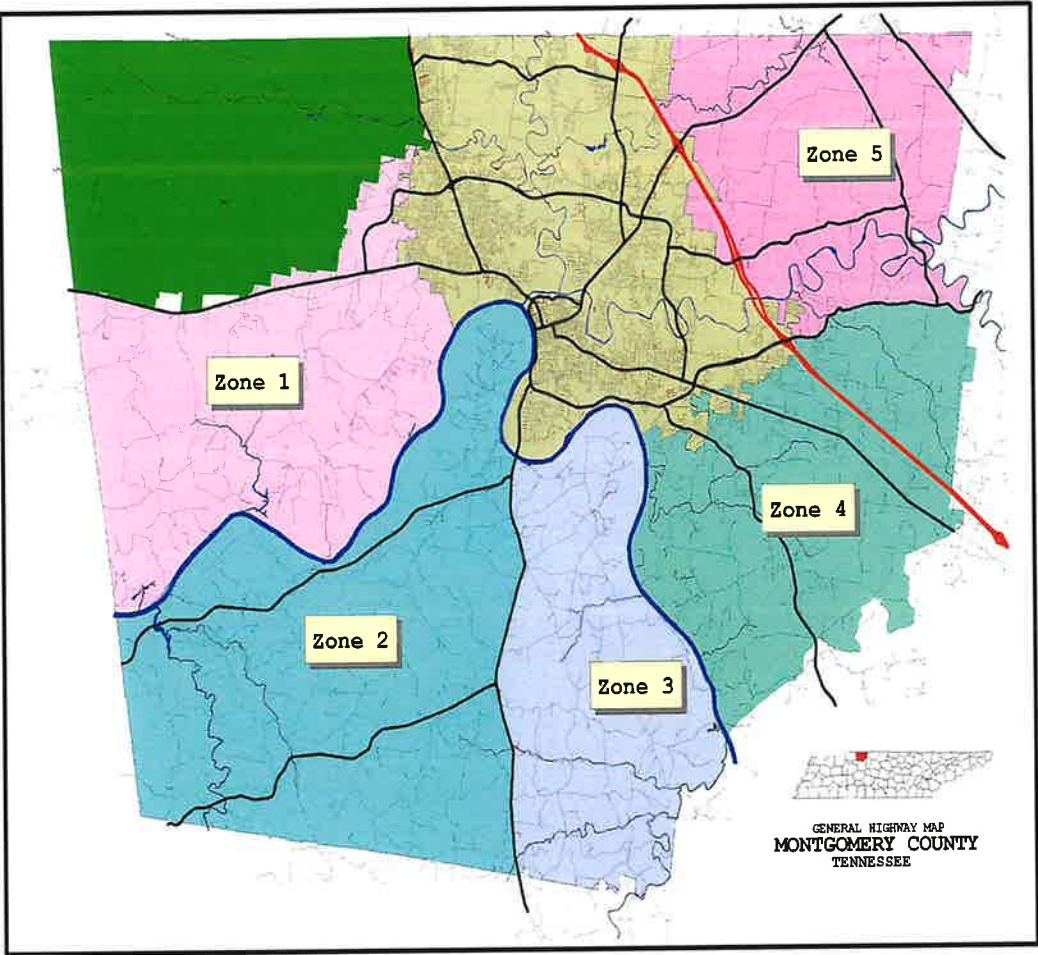
DATE

MONTGOMERY COUNTY HIGHWAY DEPARTMENT
JANUARY 1, 2025

MONTGOMERY COUNTY ROAD SYSTEM LIST
JANUARY 1, 2025

ZONES	HOT MIX ROADS	OILED ROADS	GRAVEL ROADS	TOTAL MILES
ZONE ONE	156.05	0.30	0.00	156.35
ZONE TWO	210.92	2.41	0.49	213.82
ZONE THREE	126.34	4.67	0.00	131.01
ZONE FOUR	180.47	0.90	0.00	181.37
ZONE FIVE	98.38	1.32	0.00	99.70
TOTAL	772.16	9.60	0.49	782.25

- ZONE ONE - ALL ROADS WEST OF 41 A NORTH FOLLOWING CUMBERLAND RIVER TO STEWART COUNTY LINE TOWARD DOVER DOWN HWY 79.
- ZONE TWO - HIGHWAY 48 SOUTH TO DICKSON, TO CUMBERLAND RIVER, STEWART, HOUSTON, DICKSON COUNTY LINES
- ZONE THREE HIGHWAY 48 SOUTH TO DICKSON, TO CUMBERLAND RIVER, CHEATHAM COUNTY AND DICKSON COUNTY LINES
- ZONE FOUR - HIGHWAY 76 TOWARD ADAMS OVER TO CUMBERLAND RIVER SOUTHEAST TO CHEATHAM COUNTY LINES.
- ZONE FIVE - FROM HIGHWAY 76 TO ADAMS, OVER TO 41 A NORTH TO KENTUCKY STATE LINE.



ROADS THAT HAVE AN 18' ROAD WIDTH OR LESS

ZONE ONE	20.11
ZONE TWO	40.85
ZONE THREE	29.40
ZONE FOUR	16.96
ZONE FIVE	11.46
TOTAL	118.78

NUMBER OF BRIDGES IN MONTGOMERY COUNTY

ZONE ONE	23.00
ZONE TWO	43.00
ZONE THREE	41.00
ZONE FOUR	26.00
ZONE FIVE	6.00
TOTAL	139.00

RESPECTFULLY SUBMITTED:


JEFF BRYANT, ROAD SUPERVISOR


JEFF GROVES, COMMISSIONER


ORVILLE LEWIS, COMMISSIONER

1-27-25
DATE

						CLASS	ROW	RD.
		LOCAL NAME	BEGINNING POINT	ENDING POINT	MILES	ROAD	WD.	WD.
		ACREE PLACE	DOTSONVILLE RD.	DOTSONVILLE RD.	0.19	HOT MIX	30'	16'
		ADAMS RD.	LYLEWOOD RD.	D.E.	0.20	HOT MIX	50'	16' .15 MI
						HOT MIX	50'	20' .05 MI
		ADSWOOD RD.	DEEPWOOD TRAIL	D.E.	0.55	HOT MIX	50'	20'
		ALLIE KAT WAY	REDA DR.	D.E.	0.25	HOT MIX	40'	24'
		ALS LANE	DOTSONVILLE RD.	D.E.	0.31	HOT MIX	50'	20'
		AMBERJACK COURT	APPLETON DRIVE	D.E.	0.14	HOT MIX	40'	24'
		AMY AVENUE	WOOTEN RD.	D.E.	0.38	HOT MIX	50'	28'
		ANTLER DR.	SAWMILL RD.	D.E.	0.11	HOT MIX	50'	22'
		APPLETON DR.	CITY LIMITS	D.E.	0.52	HOT MIX	50'	30'
		ARMSTRONG DR.	BRIARHILL DR.	RED FOX TRAIL	0.30	HOT MIX	50'	20'
		BACKRIDGE RD.	HUNTERS RIDGE	D.E.	0.44	HOT MIX	50'	20'
		BARNEY LANE	FOXLAND DR.	TREY PHILLIPS DR.	0.43	HOT MIX	50'	24' 0.39 MI
						HOT MIX	50'	28' 0.04 MI
		BENDER COURT	FREDRICK DRIVE	D.E.	0.04	HOT MIX	40'	24'
		BETHEA ST.	MIKE COURT	CHARLIE SLEIGH RD.	0.08	HOT MIX	50'	22'
		BLOOMING GROVE RD.	LYLEWOOD RD.	POPLAR SPRINGS RD.	1.90	HOT MIX	50'	20' .90 MI
							50'	22' 1.00 M
		BLOOMINGTON TR.	BUCKLIN DR.	D.E.	0.16	HOT MIX	50'	28'
		BOWERS CEM. RD.	REED RD.	D.E.	0.50	HOT MIX	30'	16'
		BOWLES RD.	CHESTER HARRIS RD.	D.E.	0.20	HOT MIX	30'	12'
		BRADLEY A. MARTIN RD.	DOTSONVILLE RD.	D.E.	0.65	HOT MIX	30'	20'
		BRANDI PHILLIPS DR.	ROSCOE DR.	D.E.	0.19	HOT MIX	50'	28'
		BRIARHILL DR.	600'W OF ARMSTRONG	D.E.	0.38	HOT MIX	50'	20'
		BRITTON SPRINGS RD.	GARRETTSBURG RD.	CITY LIMITS	0.96	HOT MIX	50'	20'
		BROAD CIRCLE	MUTUAL DRIVE	MUTUAL DRIVE	0.44	HOT MIX	40'	24
		BUCKLIN DR.	GARRETTSBURG RD.	D.E.	0.19	HOT MIX	50'	28'

						CLASS	ROW	RD.
		LOCAL NAME	BEGINNING POINT	ENDING POINT	MILES	ROAD	WD.	WD.
		BUD ROAD	GIP MANNING RD.	D.E.	0.10	HOT MIX	26'	14'
		BUMBLEBEE WAY	MORNING STAR DR.	N. STARWOOD CT.	0.27	HOT MIX	50'	28'
		BUTLER RD.	YORK RD.	D.E.	0.45	HOT MIX	30'	16'
		BUTTS DRIVE	HWY. 79	D.E.	0.34	HOT MIX	25'	11'
		CALVERT DR.	CITY LIMITS	D.E.	0.30	HOT MIX	50'	20'
		CAPS ROAD	INDIAN MOUND RD.	D.E.	0.26	HOT MIX	25'	14'
		CASEY CEM. RD.	ST. PAUL RD.	D.E.	0.20	HOT MIX	40'	18'
		CASSANDRA DRIVE	GLEASON DR.	D.E.	0.03	HOT MIX	50'	28'
		C. BOOTH RD.	YORK ROAD	YORK RD.	0.20	HOT MIX	40'	16'
		CEMETERY RD.	LYLEWOOD RD.	STEWART CO. LINE	0.20	HOT MIX	40'	20'
		CENTER RD.	CITY LIMITS	D.E.	0.32	HOT MIX	50'	20'
		CHANDLER RD.	YORK LANDING RD.	D.E.	0.30	HOT MIX	50'	20'
		CHARLIE SLEIGH RD.	BETHEA ST.	D.E.	0.29	HOT MIX	50'	22'
		CHEEKWOOD TRAIL	DOTSONVILLE RD.	D.E.	0.34	HOT MIX	50'	22'
		CHERRY ACRES DR.	N. LIBERTY CHURCH RD.	HERMAN DR.	0.11	HOT MIX	50'	28'
		CHESTER HARRIS RD.	DUNBAR RD.	DUNBAR RD.	3.10	HOT MIX	50'	20'
		CHURCH LANE	HWY. 79	D.E.	0.09	HOT MIX	40'	14'
		CLINTWOOD DRIVE	ADSWOOD RD.	D.E.	0.05	HOT MIX	50'	20'
		COBURN DRIVE	BRITTON SPRINGS RD.	D.E.	0.11	HOT MIX	50'	20'
		COLEMAN ROAD	YORK LANDING RD.	RAWLINGS RD.	1.10	HOT MIX	50'	20'
		CONSTITUTION DRIVE	PARKSIDE DRIVE	PUTNUM DRIVE	0.21	HOT MIX	40'	24'
		COOK ROAD	HWY. 79	D.E.	0.37	HOT MIX	40'	18'
		COOPER CREEK RD.	HWY. 79	LYLEWOOD RD.	4.50	HOT MIX	50'	20'
		CROWDER COURT	FREDRICK DR.	D.E.	0.02	HOT MIX	40'	24'
		CUMMINGS CIRCLE	CUMMINGS CREEK RD.	CUMMINGS CREEK RD.	0.43	HOT MIX	50'	24'
		CUMMINGS CREEK RD.	DOTSONVILLE RD.	D.E.	0.30	HOT MIX	50'	24'
		DAILEY ROAD	OGBURN CHAPEL RD.	DOTSONVILLE RD.	2.30	HOT MIX	50'	20'

						CLASS	ROW	RD.
		LOCAL NAME	BEGINNING POINT	ENDING POINT	MILES	ROAD	WD.	WD.
		DARNELL ROAD	LYLEWOOD RD.	D.E.	0.62	HOT MIX	25'	18'
		DEEPWOOD CIRCLE	DEEPWOOD TR.	D.E.	0.11	HOT MIX	50'	22'
		DEEPWOOD DRIVE	MARTIN RD.	DEEPWOOD TR.	0.17	HOT MIX	50'	22'
		DEEPWOOD TRAIL	DEEPWOOD DR.	D.E.	0.75	HOT MIX	50'	22'
		DEERSTAND DRIVE	DEWBERRY RD.	TRAINER RD.	0.19	HOT MIX	50'	22'
		DENNIS ROAD	DAILEY RD.	D.E.	0.60	HOT MIX	30'	18'
		DEWBERRY CT.	DEWBERRY RD.	D.E.	0.22	HOT MIX	50'	28'
		DEWBERRY RD.	200' WEST OF RED FOX TRL.	155 E. DEERSTAND DR.	0.16	HOT MIX	50'	22'
		DIAMOND DRIVE	LISENBEE WAY	D.E.	0.09	HOT MIX	50'	28'
		DONEGAL DRIVE	IRELAND WAY	GALWAY DR.	0.16	HOT MIX	40'	24'
		DOTSONVILLE CHURCH RD.	DOTSONVILLE RD.	DOTSONVILLE RD.	0.28	HOT MIX	40'	16'
		DOTSONVILLE RD.	HWY. 79	MOOREHOLLOW RD.	6.73	HOT MIX	50'	20'
		DOUBLE R BLVD	OGBURN CHAPEL RD.	REDA DRIVE	0.55	HOT MIX	50'	28'
		DRY HOLLOW ROAD	VAUGHN LANE	D.E.	0.56	HOT MIX	50'	20'
		DUNBAR RD.	DOTSONVILLE RD.	D.E.	2.07	HOT MIX	50'	18'
		EASTFIELD COURT	HEATHERFIELD DR.	D.E.	0.05	HOT MIX	40'	24'
		EASTFIELD DR.	HEATHERFIELD DR.	D.E.	0.04	HOT MIX	50'	28'
		EASTRIDGE RD.	BACKRIDGE RD.	D.E.	0.34	HOT MIX	50'	20'
		EDNA LANE	LAKE RD.	D.E.	0.34	HOT MIX	50'	22'
		ERIKA DR.	FREEDOM DR.	D.E.	0.08	HOT MIX	50'	28'
		ERNEST STEWART DRIVE	YORK MEADOWS RD.	D.E.	0.25	HOT MIX	50'	28'
		FARMS CIRCLE	PARK FARMS CIRCLE	D.E.	0.68	HOT MIX	50'	24'
		FIELD COURT	HEATHERFIELD DR.	D.E.	0.05	HOT MIX	40'	24'
		FLOYD CIRCLE	LEWIS ATKINS RD.	LEWIS ATKINS RD.	0.83	HOT MIX	40'	18'
		FLOYD ROAD	DOTSONVILLE RD.	D.E.	0.70	HOT MIX	40'	12'
		FOSTER DRIVE	HWY. 79	OLD DOVER RD N	0.06	HOT MIX	24'	12'
		FOXLAND DRIVE	DOTSONVILLE RD.	BARNEY LN	0.07	HOT MIX	50'	24'

						CLASS	ROW	RD.
		LOCAL NAME	BEGINNING POINT	ENDING POINT	MILES	ROAD	WD.	WD.
		FRANKIE ROAD	CUMBERLAND CITY RD.	D.E.	0.50	HOT MIX	40'	18'
		FREDRICK DRIVE	HWY 79 / DOVER ROAD	D.E.	0.48	HOT MIX	40'	24' .07 MI.
						HOT MIX	50'	28' .41 MI.
		FREEDOM COURT	FREEDOM DRIVE	D.E.	0.05	HOT MIX	40'	24'
		FREEDOM DRIVE	HWY 79 / DOVER ROAD	FREEDOM DR.	1.48	HOT MIX	50'	28'
		GALWAY DRIVE	MONAGHAN DR.	IRELAND WAY	0.22	HOT MIX	40'	24'
		GARRETTSBURG RD.	CITY LIMITS	D.E.	1.00	HOT MIX	50'	20'
		GIBBS ROAD	OAKWOOD ROAD	D.E.	0.45	HOT MIX	40'	12'
		GIP MANNING RD.	DOTSONVILLE RD.	DOTSONVILLE RD.	3.11	HOT MIX	50'	20'
		GLEASON DRIVE	FREDRICK DR	D.E.	0.20	HOT MIX	40'	24'
		GRAMHAM LN	FREEDOM DRIVE	FREDRICK DR.	0.07	HOT MIX	50'	28'
		HAND COURT	HAND DRIVE	D.E.	0.20	HOT MIX	50'	24'
		HAND DRIVE	GARRETTSBURG RD.	D.E.	0.34	HOT MIX	50'	24'
		HAPPY HILLS ACRES	LAKE RD.	D.E.	1.10	HOT MIX	40'	19'
		HARRIS ROAD	CHESTER HARRIS RD.	D.E.	0.62	HOT MIX	40'	18'
		HAYNES CHAPEL CEM. RD.	DUNBAR RD.	CHESTER HARRIS RD.	0.10	HOT MIX	20'	16'
		HAYNES ROAD	CHESTER HARRIS RD.	D.E.	1.24	HOT MIX	40'	20'
		HEATHERFIELD DR.	LYLEWOOD RD.	D.E.	0.38	HOT MIX	50'	28'
		HEMP COURT	MORNING STAR DR.	D.E.	0.08	HOT MIX	40'	24'
		HERMAN DRIVE	CHERRY ACRES DR.	D.E.	0.39	HOT MIX	50'	28'
		HIGHPOINT RD.	CITY LIMITS	D.E.	0.35	HOT MIX	30'	17'
		HILLTOP COURT	LEWTER DR.	D.E.	0.20	HOT MIX	50'	20'
		HINSON ROAD	CHARLIE SLEIGH RD.	D.E.	0.22	HOT MIX	50'	22'
		HOLDEN DRIVE	RUSTYS LANE	D.E.	0.29	HOT MIX	40'	24'
		HOOKS LANE	HWY.79	D.E.	0.30	HOT MIX	14'	11'
		HOT SHOT DRIVE	MERRITT LEWIS LANE	D.E.	0.37	HOT MIX	50'	20'
		HUNTERS RIDGE	TIMBER TRACE	BACKRIDGE RD.	0.33	HOT MIX	50'	20'

						CLASS	ROW	RD.
		LOCAL NAME	BEGINNING POINT	ENDING POINT	MILES	ROAD	WD.	WD.
		HUNTING CREEK CT.	MARTIN RD.	D.E.	0.30	HOT MIX	50'	20'
		INDIAN MOUND RD.	HWY 79 / DOVER ROAD	STEWART CO. LINE	2.78	HOT MIX	50'	20'
		IRELAND WAY	HWY 79 / DOVER ROAD	D.E.	0.28	HOT MIX	50'	28'
		JARED COURT	HAND COURT	D.E.	0.10	HOT MIX	50'	24'
		JIM LEDFORD LANE	ST. PAUL RD.	D.E.	0.57	HOT MIX	40'	20'
		JIM TAYLOR RD.	LAKE ROAD	D.E.	1.10	HOT MIX	35'	17' 1.01 MI
						HOT MIX	30'	18' .09 MI
		JOEY DRIVE	HOT SHOT DR.	ERNEST STEWART DR.	0.22	HOT MIX	50'	28' .11 MI
						HOT MIX	50'	22' .11 MI
		JOHN TAYLOR RD.	LYLEWOOD RD.	LYLEWOOD RD.	1.54	HOT MIX	50'	19'
		JOHNNIE ROAD	KIRKLAND RD.	D.E.	0.50	HOT MIX	40'	18'
		KAY ROAD	BRITTON SPRINGS	D.E.	0.26	HOT MIX	50'	20'
		KENDALL DRIVE	HAND COURT	D.E.	0.55	HOT MIX	50'	28'
		KIRKLAND ROAD	LYLEWOOD RD.	LYLEWOOD RD.	3.61	HOT MIX	40'	20' 1.0 MI
						HOT MIX	40'	18' 2.61MI
		KNIGHT ROAD	LEWIS ATKINS RD.	D.E.	0.55	HOT MIX	50'	20'
		KRISTIE MICHELLE LN.	WILDERNESS WAY	D.E.	0.50	HOT MIX	50'	28'
		LAFAYETTE RD.	CITY LIMITS	FT. CAMPBELL	1.70	HOT MIX	70'	50'
		LAKE ROAD	LYLEWOOD RD.	HWY. 79	6.31	HOT MIX	50'	20'
		LEITRIM DRIVE	GALWAY DR.	WEXFORD WAY	0.02	HOT MIX	40'	24'
		LEVI ROAD	LYLEWOOD RD.	KIRKLAND RD.	1.00	HOT MIX	25'	20'
		LEWIS ATKINS RD.	POPLAR SPRINGS RD.	ST. PAUL RD.	2.50	HOT MIX	50'	20'
		LEWIS-SIMPSON CT.	MERRITT LEWIS LANE	DEAD END	0.05	HOT MIX	50'	20'
		LEWTER DRIVE	CITY LIMITS	HILLTOP COURT	0.13	HOT MIX	50'	20'
		LISENBEE WAY	DOVER RD - 79 WEST	D.E.	0.56	HOT MIX	50'	28' .41 MI.
						HOT MIX	60'	32' .15 MI.
		LIVERPOOL ROAD	INDIAN MOUND RD.	HWY. 79	0.51	HOT MIX	50'	20'

						CLASS	ROW	RD.
		LOCAL NAME	BEGINNING POINT	ENDING POINT	MILES	ROAD	WD.	WD.
		Longbow Court	Martin Rd.	D.E.	0.20	HOT MIX	50'	20'
		Lylewood Rd.	Cumberland City Rd.	Stewart Co. Line	4.62	HOT MIX	50'	20'
		Lynn Road	Patterson Rd.	D.E.	0.64	HOT MIX	40'	12'
		Lynx Drive	Tommy Oliver Rd.	D.E.	0.17	HOT MIX	50'	19'
		Mable Viola Ct.	Herman Dr.	D.E.	0.04	HOT MIX	40'	24'
		Manning Gate Rd.	Gip Manning Rd.	D.E.	1.00	HOT MIX	50'	20'
		Marksmen Ct.	Bucklin Dr.	D.E.	0.14	HOT MIX	40'	24'
		Martin Road	Dotsonville Rd.	D.E.	1.05	HOT MIX	50'	19' .51 MI
						HOT MIX	50'	20' .54 MI
		Meachem Drive	Garrettsburg Rd.	Morstead Dr.	0.05	HOT MIX	50'	28'
					0.46	HOT MIX	40'	24'
		Merritt Lewis Lane	Old Dover Rd.	York Rd.	1.44	HOT MIX	50'	20'
		Mike Court	Lylewood Rd.	D.E.	0.14	HOT MIX	50'	22'
		Milliken Road	St. Paul Rd.	D.E.	0.30	HOT MIX	20'	15'
		Monaghan Drive	Ireland Way	Wexford Way	0.39	HOT MIX	40'	24'
		Moore Hollow Rd.	Dotsonville Rd.	Lake Road	2.96	HOT MIX	50'	19'
		Morning Star Dr.	Ogburn Chapel Rd.	D.E.	0.43	HOT MIX	50'	28'
		Morrow Road	Dunbar Rd.	D.E.	0.95	HOT MIX	50'	20'
		Morstead Dr.	Meachem Dr.	D.E.	0.07	HOT MIX	40'	24'
					0.38	HOT MIX	50'	28'
		Mutual Drive	Freedom Drive	D.E.	0.71	HOT MIX	50'	28'
		N. Liberty Church Rd.	HWY. 79	Lafayette Rd.	1.56	HOT MIX	50'	20'
		N. Starwood Court	Bumblebee Way	D.E.	0.07	HOT MIX	40'	24'
		Oakwood Road	Highway 79	Highway 79	1.60	HOT MIX	60'	24'
		Ogburn Chapel Rd.	Dotsonville Rd.	York Rd.	2.20	HOT MIX	50'	20'
		Old Blooming Grove Rd.	Blooming Grove Rd.	D.E.	0.15	HOT MIX	27'	12'
		Old Dotsonville Rd.	Wooten Rd.	D.E.	0.10	HOT MIX	26'	12'

						CLASS	ROW	RD.
		LOCAL NAME	BEGINNING POINT	ENDING POINT	MILES	ROAD	WD.	WD.
		OLD DOVER COURT	OLD DOVER RD.	D.E.	0.12	HOT MIX	25'	12'
		OLD DOVER ROAD	HWY. 79	HWY. 79	3.21	HOT MIX	50'	19' .41 MI
						HOT MIX	50'	20' 2.80 MI
		OLD DOVER ROAD N.	HWY. 79	HWY. 79	0.53	HOT MIX	50'	19'
		OLD LEWIS ATKINS RD.	LEWIS ATKINS RD.	LEWIS ATKINS RD.	0.14	HOT MIX	30'	14'
		OUTLAW ROAD	RAWLINGS RD.	DUNBAR RD.	1.81	HOT MIX	50'	19'
		PARK FARMS ROAD	WOODLAWN PARK RD.	D.E.	0.26	HOT MIX	50'	24'
		PARKSIDE DRIVE	MUTUAL DRIVE	TIDWELL DRIVE	0.52	HOT MIX	40'	24'
		PATTERSON ROAD	OUTLAW ROAD	DUNBAR RD.	0.74	HOT MIX	50'	19'
		PEACH GROVE LANE	WOODLAWN ROAD	D.E.	0.20	HOT MIX	50'	24'
		PEPPER COURT	FREDRICK DR.	D.E.	0.03	HOT MIX	40'	24'
		PITCHER COURT	LISENBEE WAY	D.E.	0.11	HOT MIX	50'	28' .02 MI
						HOT MIX	40'	24' .09 MI
		PITCHER DRIVE	LISENBEE WAY	D.E.	0.02	HOT MIX	40'	24' .01 MI.
						HOT MIX	50'	28' .01 MI.
		POINDEXTER ROAD	DENNIS RD.	D.E.	0.18	HOT MIX	30'	16'
		POMEROY DRIVE	MONAGHAN DR.	WEXFORD WAY	0.16	HOT MIX	40'	24'
		POPLAR SPRINGS RD.	LEWIS ATKINS RD.	CUMBERLAND CITY RD.	3.00	HOT MIX	40'	20'
		PUTNUM DRIVE	MUTUAL DRIVE	D.E.	0.12	HOT MIX	40'	24'
		RAWLINGS ROAD	LYLEWOOD RD.	MOORE HOLLOW RD.	3.32	HOT MIX	50'	20' 1.51 MI
						HOT MIX	50'	19' 1.81 MI
		RECURVE CT.	BLOOMINGTON TR.	D.E.	0.10	HOT MIX	40'	24'
		REDA DRIVE	DOUBLE R BLVD.	D.E.	0.96	HOT MIX	50'	28'
		RED FOX TRAIL	BRIARHILL DR.	TRAINER RD.	0.36	HOT MIX	50'	22'
		REDWOOD LANE	S. LIBERTY CHURCH RD.	D.E.	0.30	HOT MIX	50'	20'
		REED ROAD	LYLEWOOD RD.	D.E.	0.91	HOT MIX	50'	19'
		ROBERTS LANE	DOTSONVILLE RD.	D.E.	0.30	OILED	25'	12'

						CLASS	ROW	RD.
		LOCAL NAME	BEGINNING POINT	ENDING POINT	MILES	ROAD	WD.	WD.
		ROBIN LYNN DRIVE	TODD PHILLIPS TRAIL	D.E.	0.05	HOT MIX	50'	28'
		ROSCOE DRIVE	BARNEY LANE	D.E.	0.27	HOT MIX	50'	24' 0.12MI
						HOT MIX	50'	28' 0.15 MI
		ROSS DRIVE	HAYNES RD.	D.E.	0.63	HOT MIX	50'	18'
		ROSS LANE	OLD DOVER RD.	D.E.	0.62	HOT MIX	40'	19'
		ROWDY TRAIL	S. ROSCOE DR.	D.E.	0.13	HOT MIX	50'	28'
		RUDY COURT	SAWMILL RD.	D.E.	0.03	HOT MIX	50'	22'
		RUSHING DR.	PARKSIDE DRIVE	PARKSIDE DRIVE	0.21	HOT MIX	40'	24'
		RUSTYS LANE	TODD PHILLIPS TRAIL	D.E.	0.33	HOT MIX	50'	28'
		SABLE DRIVE	TOMMY OLIVER RD.	LYNX DR.	0.18	HOT MIX	50'	19'
		SADIE GRACE WAY	OGBURN CHAPEL RD.	REDA DR.	0.42	HOT MIX	50'	28'
		SAWMILL ROAD	CHESTER HARRIS RD.	D.E.	0.75	HOT MIX	50'	22'
		SCHROER RD.	KENDALL DRIVE	D.E.	0.11	HOT MIX	50'	28'
		SELPH LANE	MERRITT LEWIS LANE	D.E.	0.04	HOT MIX	50'	20'
		SHADY LANE	CENTER RD.	HILLTOP COURT	0.10	HOT MIX	50'	20'
		SHEPHERDS COURT	HEATHERFIELD DR.	D.E.	0.09	HOT MIX	40'	24'
		SHEPHERDS WAY	HEATHERFIELD DR.	D.E.	0.18	HOT MIX	40'	24'
		SHOCKEY DRIVE	MEACHEM DR.	D.E.	0.25	HOT MIX	50'	28'
		SHUTOUT DRIVE	LISENBEE WAY	DIAMOND DRIVE	0.19	HOT MIX	40'	24'
		SIDNEY CEM. RD.	INDIAN MOUND RD.	D.E.	0.03	HOT MIX	50'	18'
		SILAS LEE DR.	REDA DR.	D.E.	0.04	HOT MIX	50'	28'
		SLEIGH ROAD	CHESTER HARRIS RD.	D.E.	0.21	HOT MIX	40'	14'
		S. LIBERTY CHURCH RD.	HWY. 79	YORK RD.	2.10	HOT MIX	50'	19' .92 MI
						HOT MIX	50'	20' 1.18 MI
		SMITH BRANCH RD.	GIP MANNING RD.	D.E.	0.31	HOT MIX	50'	20'
		SMOKEY COURT	BARNEY LANE	D.E.	0.03	HOT MIX	50'	24'
		SNAPDRAGON CT	MORNING STAR DR.	D.E.	0.16	HOT MIX	40'	24'

						CLASS	ROW	RD.
		LOCAL NAME	BEGINNING POINT	ENDING POINT	MILES	ROAD	WD.	WD.
		SPARKLEBERRY DR.	DEEPWOOD TRAIL	D.E.	0.33	HOT MIX	50'	28'
		S. ROSCOE DR.	GIP MANNING RD.	D.E.	0.09	HOT MIX	50'	28'
		STARWOOD CT.	BUMBLEBEE WAY	D.E.	0.10	HOT MIX	40'	24'
		STEPP ROAD	SUGAR CREEK RD.	SUGAR CREEK RD.	0.28	HOT MIX	40'	14'
		ST. PAUL ROAD	INDIAN MOUND RD.	STEWART CO. LINE	2.88	HOT MIX	50'	20'
		SUGAR CREEK RD.	YORK LANDING RD.	YORK LANDING RD.	1.70	HOT MIX	50'	20'
		SUSSEX DRIVE	GARRETTSBURG RD.	VALE CT.	0.32	HOT MIX	50'	28'
		SYCAMORE HILL CT.	DEWBERRY RD.	D.E.	0.08	HOT MIX	40'	24'
		SYCAMORE HILL DR.	LAFAYETTE RD.	DEWBERRY RD.	0.46	HOT MIX	50'	28'
		TAKAO COURT	REDA DR.	D.E.	0.10	HOT MIX	40'	24'
		TIDWELL DRIVE	PARKSIDE DRIVE	D.E.	0.26	HOT MIX	40'	24'
		TIMBER TRACE	JOHN TAYLOR RD.	D.E.	0.30	HOT MIX	50'	20'
		TISHA COURT	FREDRICK DR.	D.E.	0.23	HOT MIX	40'	24'
		TODD PHILLIPS COURT	TODD PHILLIPS TRAIL	D.E.	0.08	HOT MIX	50'	28'
		TODD PHILLIPS TRAIL	AMY AVENUE	D.E.	0.45	HOT MIX	50'	28'
		TOLER COURT	TOLER RD.	D.E.	0.26	HOT MIX	50'	20'
		TOLER ROAD	TOLERVILLE RIDGE RD.	TOLER COURT	0.38	HOT MIX	50'	20'
		TOLERVILLE RIDGE RD.	OUTLAW RD.	TOLER RD.	0.18	HOT MIX	50'	20'
		TOMMY OLIVER RD.	YORK RD.	DOTSONVILLE RD.	0.91	HOT MIX	50'	20'
		TRAINER ROAD	WALNUT GROVE RD.	SYCAMORE HILL DR.	0.31	HOT MIX	50'	22' .27 MI
						HOT MIX	50'	28' .04 MI
		TREY PHILLIPS DRIVE	DOTSONVILLE RD.	D.E.	0.28	HOT MIX	50'	28'
		VALE COURT	SUSSEX DRIVE	D.E.	0.07	HOT MIX	40'	28'
		VARIANCE DRIVE	MUTUAL DRIVE	D.E.	0.03	HOT MIX	40'	24'
		VAUGHN LANE	REED RD.	D.E.	1.38	HOT MIX	40'	20'
		VELMAS WAY	MARTIN ROAD	SPARKLEBERRY DR.	0.22	HOT MIX	50'	28'
		VICK ROAD	HWY. 79	D.E.	0.17	HOT MIX	40'	18'

						CLASS	ROW	RD.
		LOCAL NAME	BEGINNING POINT	ENDING POINT	MILES	ROAD	WD.	WD.
		WALNUT GROVE RD.	LAFAYETTE RD.	BRIARHILL DR.	0.64	HOT MIX	50'	20'
		WALDON COURT	PARKSIDE DRIVE	D.E.	0.03	HOT MIX	40'	24'
		WARNER ROAD	DOTSONVILLE RD.	D.E.	0.17	HOT MIX	30'	14'
		WATSON ROAD	LYLEWOOD RD.	D.E.	0.23	HOT MIX	30'	14'
		WAYNICK ROAD	HWY. 79	OLD DOVER RD N	0.06	HOT MIX	40'	12'
		WELKER ROAD	POPLAR SPRINGS RD.	D.E.	0.15	HOT MIX	40'	15'
		WEXFORD WAY	GALWAY DR.	S. LIBERTY CHURCH RD.	0.22	HOT MIX	50'	28'
		WILDERNESS CIRCLE	KRISTIE MICHELLE LN.	D.E.	0.06	HOT MIX	40'	26'
		WILDERNESS WAY	WOOTEN RD.	D.E.	0.19	HOT MIX	50'	28'
		WINE LANE	HWY. 79	OLD DOVER RD N	0.04	HOT MIX	40'	16'
		WOFFORD DRIVE	KENDALL DRIVE	D.E.	0.05	HOT MIX	50'	24'
		WONDERBOY CT.	DOUBLE R BLVD.	D.E.	0.09	HOT MIX	40'	24'
		WOODLAWN CEM. RD.	HWY. 79	HWY. 79	0.20	HOT MIX	30'	18'
		WOODLAWN CHURCH RD.	OLD DOVER RD.	D.E.	0.32	HOT MIX	40'	16'
		WOODLAWN MARKET RD.	HWY. 79	D.E.	0.17	HOT MIX	40'	18' .07 MI
						HOT MIX	40'	20' .10 MI
		WOODLAWN PARK RD.	LYLEWOOD RD.	D.E.	0.43	HOT MIX	50'	12' .15 MI
						HOT MIX	50'	20' .28 MI
		WOODLAWN ROAD	DOVER RD.	DOVER RD.	3.70	HOT MIX	60'	28'
		WOODLAWN SCHOOL RD.	OLD DOVER RD.	HWY. 79	0.27	HOT MIX	40'	20'
		WOODROW ROAD	CHESTER HARRIS RD.	D.E.	0.55	HOT MIX	50'	18'
		WOOTEN ROAD	DOTSONVILLE RD.	D.E.	0.85	HOT MIX	50'	20'
		YORK LANDING RD.	LYLEWOOD RD.	D.E.	2.56	HOT MIX	50'	20'
		YORK MEADOWS ROAD	YORK ROAD	D.E.	0.31	HOT MIX	50'	28'
		YORK ROAD	LAKE ROAD	DOTSONVILLE RD.	2.61	HOT MIX	50'	19'
					1.66	HOT MIX	50'	20'

						CLASS	ROW	RD.
		LOCAL NAME	BEGINNING POINT	ENDING POINT	MILES	ROAD	WD.	WD.
					156.35			

						CLASS	ROW	RD
		LOCAL NAME	BEGINNING POINT	ENDING POINT	MILES	ROAD	WD	WD
		ABE ROAD	SKELTON DRIVE	BRIDGEWOOD	0.09	HOT MIX	40'	20'
		ALONZO PLACE	HWY. 13	HWY. 13	0.68	HOT MIX	50'	18'
		ANTIOCH CHURCH RD.	ANTIOCH ROAD	HWY. 48 & 13	1.95	HOT MIX	50'	19'
		ANTIOCH ROAD	PALMYRA RD.	HWY. 48 & 13	3.33	HOT MIX	50'	24'
		ATKINS ROAD	HWY. 13	D.E.	0.43	HOT MIX	40'	20'
		ATTAWAY EAST RD.	ATTAWAY ROAD	D.E.	0.40	HOT MIX	27'	16'
		ATTAWAY ROAD	HWY. 48 & 13	VERNON CRK. RD.	4.33	HOT MIX	50'	20'
		BAGGETT CEM. RD.	BAGGETT HOLLOW RD.	D.E.	0.20	.15 OIL	27'	12' .15 MI
						.05 HM	27'	11' .05 MI
		BAGGETT CHAPEL RD.	HWY. 13	D.E.	0.25	HOT MIX	40'	20'
		BAGGETT HOLLOW RD.	HWY. 13	BUDDS CRK. RD.	2.07	HOT MIX	50'	20'
		BAGGETT ROAD	OLD METAL RD.	D.E.	0.87	HOT MIX	50'	20'
		BAILEY COBB RD.	TARSUS SHILOH RD.	D.E.	0.82	HOT MIX	40'	18'
		BALES ROAD	UNDERWOOD RD.	D.E.	0.28	HOT MIX	40'	20'
		BALL ROAD	HWY. 13 & 48	HWY. 13 & 48	0.99	HOT MIX	25'	14' .23 MI
						HOT MIX	40'	20' .76 MI
		BEN SENSING RD.	INDIAN CREEK RD.	D.E.	0.27	HOT MIX	40'	18'
		BENTON RIDGE RD.	SHILOH-CANAAN RD.	HARRIS CIRCLE	3.78	HOT MIX	50'	20'
		BENTREE COURT	RIVER ROAD	D.E.	0.12	HOT MIX	50'	20'
		BETTE ROAD	HIGHWAY 149	PALMYRA RD.	0.06	HOT MIX	50'	20'
		BILLY PARCHMAN RD.	SPRING VALLEY RD.	HOUSTON CO. LINE	0.70	HOT MIX	50'	20'
		BIRCHFIELD PLACE	CORBANDALE RD.	D.E.	0.20	HOT MIX	50'	19'
		BITER ROAD	BLACK ROAD	D.E.	1.05	HOT MIX	40'	19'
		BLACK CEM. RD.	BLACK ROAD	D.E.	0.05	HOT MIX	20'	10'
		BLACK ROAD	MARION ROAD	D.E.	0.90	HOT MIX	40'	20'
		BOBBY ROAD	CUMBERLAND HGTS. RD.	D.E.	0.21	HOT MIX	30'	16'

						CLASS	ROW	RD
		LOCAL NAME	BEGINNING POINT	ENDING POINT	MILES	ROAD	WD	WD
		BOB YARBROUGH CEM. RD.	GOOLINGHORN RD.	D.E.	0.09	HOT MIX	26'	12'
		BREEZE LANE	KEESEE ROAD	D.E.	0.09	HOT MIX	50'	20'
		BRIARWOOD RD.	ZINC PLANT RD.	BRIDGEWOOD RD	1.44	HOT MIX	50'	19' .74 MI
						HOT MIX	50'	20'.70 MI
		BRIDGEWOOD RD.	BRIARWOOD RD.	BRIARWOOD RD.	1.25	HOT MIX	48'	19'
		BRITT ROAD	INDIAN CREEK RD.	D.E.	0.19	GRAVEL	22'	10'
		BROOME LANE	BROOME ROAD	D.E.	0.16	HOT MIX	16'	10'
		BROOME ROAD	SHILOH CANAAN RD.	OLD METAL RD.	1.67	HOT MIX	50'	19'
		BROWNIE ROAD	SKYLINE TERRACE	SKYLINE TERRACE	0.12	HOT MIX	20'	12'
		BRYANT CEM. RD.	HODGES ROAD	D.E.	0.10	HOT MIX	50'	12'
		BRYANT HOLLOW RD.	MARION ROAD	HWY 13	3.42	HOT MIX	60'	20'
		BUCKNER LOOP	BUCKNER ROAD	DICKSON CO LINE	0.52	HOT MIX	40'	18'
		BUCKNER ROAD	HWY. 48	DICKSON CO LINE	2.44	HOT MIX	50'	21'
		BUCK RIDGE COURT	MORGAN CIRCLE	D.E.	0.19	HOT MIX	40'	20'
		BUCK SMITH RD.	SHILOH CANAAN RD.	BUDDS CREEK RD	2.76	HOT MIX	50'	24' 1.13 MI
						HOT MIX		20' 1.63 MI
		BUDDS CREEK RD.	VERNON CREEK RD.	HWY. 13	4.38	HOT MIX	50'	24'
		BYARD ROAD	PALMYRA RD.	D.E.	0.35	HOT MIX	20'	14'
		CANNON HILLS RD.	CORBANDALE RD.	PALMYRA RD.	0.58	HOT MIX	24'	18'.38 MI
						HOT MIX	24'	20'.20 MI
		CARNEY CIRCLE	HWY. 13	HWY. 13	0.46	HOT MIX	40'	16'
		CARROLL ROAD	SHILOH CANAAN RD.	D.E.	0.25	HOT MIX	50'	18'
		CASTLEBERRY HOLLOW RD.	LOUISE CREEK RD.	HWY. 48	1.00	HOT MIX	50'	19'
		CAUDILL DRIVE	BROOME ROAD	D.E.	0.20	GRAVEL	24'	12'
		C.B. HODGES RD.	BUCKNER ROAD	D.E.	0.30	HOT MIX	40'	15'
		CHAMBERS CEM. RD.	CHAMBERS ROAD	D.E.	0.10	GRAVEL	23'	13'
		CHAMBERS ROAD	HWY 13	DICKSON CO LINE	2.75	HOT MIX	60'	20'

						CLASS	ROW	RD
		LOCAL NAME	BEGINNING POINT	ENDING POINT	MILES	ROAD	WD	WD
		CHAPMANS CIRCLE	REDDICK ROAD	REDDICK RD.	0.96	HOT MIX	40'	19'
		CHERRY LANE	JARMAN HOLLOW RD.	PALMYRA RD.	0.20	HOT MIX	30'	15'
		CHESTER CIRCLE	RIVER ROAD	RIVER ROAD	0.08	HOT MIX	16'	12'
		CHUCK LANE	BROOME ROAD	D.E.	0.20	HOT MIX	16'	12'
		CHURCH ROAD	CUMBERLAND HGTS. RD.	D.E.	0.89	HOT MIX	40'	16'
		CIRCLE ROAD	ANTIOCH CHURCH RD.	ANTIOCH CHURCH RD	0.28	HOT MIX	40'	17'
		CLAXTON ROAD	BENTON RIDGE RD.	D.E.	0.10	HOT MIX	22'	14'
		COKE ROAD	PALMYRA RD.	D.E.	0.66	HOT MIX	50'	20'
		COMMUNITY ROAD	MARION RD.	D.E.	0.20	HOT MIX	30'	18'
		CONATSER LANE	CONATSER RD.	D.E.	0.05	HOT MIX	30'	12'
		CONATSER ROAD	BRYANT HOLLOW RD.	MARION ROAD	1.03	HOT MIX	50'	20'
		CORBANDALE ROAD	PALMYRA RD.	TARSUS CHURCH RD	4.69	HOT MIX	50'	20'
		CUMBERLAND HEIGHTS RD	ZINC PLANT RD.	HWY. 149	3.45	HOT MIX	50'	20'
		CUNNINGHAM RIDGE RD.	CUMBERLAND HGTS. RD.	D.E.	0.70	HOT MIX	40'	18'
		CUNNINGHAM VIEW RD.	PALMYRA RD.	HWY. 149	0.50	HOT MIX	20'	20'
		DAISY CIRCLE ROAD	LOUISE ROAD	LOUISE CREEK RD.	2.00	HOT MIX	50'	20'
		DAVIS CEM. RD.	VERNON CREEK RD.	D.E.	0.10	HOT MIX	25'	11'.05 MI
						HOT MIX	25'	13'.05 MI
		DAVIS LANE	DAVIS ROAD	D.E.	0.16	HOT MIX	30'	15'
		DAVIS ROAD	BRIDGEWOOD RD.	HILLTOP DRIVE	0.33	HOT MIX	40'	20'
		DAWSON LANE	HWY 13	D.E.	0.20	HOT MIX	20'	10'
		DAWSON ROAD	LOUISE ROAD	D.E.	0.35	HOT MIX	30'	20'
		DEAN ROAD	CUMBERLAND HGTS. RD.	HWY. 48 & 13	1.60	HOT MIX	50'	20'.88 MI
						HOT MIX		24'.72 MI.
		DEERHILL ROAD	BRIDGEWOOD RD.	D.E.	0.28	HOT MIX	50'	20'
		DINSMORE ROAD	DEAN ROAD	D.E.	0.48	HOT MIX	50'	20'
		DOG HOLLOW RD.	CORBANDALE RD.	D.E.	0.76	HOT MIX	40'	18'

						CLASS	ROW	RD
		LOCAL NAME	BEGINNING POINT	ENDING POINT	MILES	ROAD	WD	WD
		ELLIS LANE	JARMAN HOLLOW RD.	D.E.	0.21	HOT MIX	30'	14'
		ELLIS MILL RD.	HWY. 13	HOUSTON CO LINE	0.46	HOT MIX	50'	20'
		ELMWOOD ROAD	DEAN ROAD	D.E.	0.24	HOT MIX	35'	20'
		ERLENE ROAD	MEADOWS ROAD	D.E.	0.20	HOT MIX	22'	11'
		FAULK ROAD	OLD HWY. 13	D.E.	0.45	OILED	21'	10'
		FENTRESS LANE	DAVIS ROAD	BRIDGEWOOD RD.	0.17	HOT MIX	24'	10'
		FENTRESS LOOP	FENTRESS LANE	FENTRESS LANE	0.18	HOT MIX	24'	10'
		FESSY ROAD	CORBANDALE RD.	D.E.	0.66	HOT MIX	40'	18'
		FISH ROAD	CUNNINGHAM RIDGE	D.E.	0.13	HOT MIX	30'	10'
		FLINT RIDGE RD.	HWY. 149	D.E.	1.07	HOT MIX	20'	16'
		FRANK LANE	BENTON RIDGE RD.	D.E.	0.25	HOT MIX	30'	16'
		FREEMAN RD.	HWY. 13 & 48	BALL RD.	0.11	HOT MIX	40'	20'
		GARWOOD DRIVE	DEAN ROAD	D.E.	0.29	HOT MIX	50'	24'
		GIN HOLLOW RD.	HOUSTON CO. LINE	HOUSTON CO LINE	0.60	HOT MIX	33'	16'
		GOOLINGHORN RD.	BUDDS CREEK RD.	OAK RIDGE RD.	2.71	HOT MIX	50'	20'
		GREENE CEMETERY RD.	GREENE LANE	CEMETERY	0.20	HOT MIX	30'	17'
		GREENE LANE	INDIAN CREEK RD.	LOUISE ROAD	1.43	HOT MIX	40'	20'
		GRIFFIN CIRCLE	CUMBERLAND HGTS. RD.	D.E.	0.17	HOT MIX	50'	20'
		GULLETT LANE	MARION ROAD	BITER ROAD	0.20	HOT MIX	25'	12'
		GUTHRIE DRIVE	HAMM ROAD	D.E.	0.51	HOT MIX	50'	20'
		HALLIBURTON CIRCLE	HWY. 149	FLINT RIDGE RD.	0.24	HOT MIX	30'	20'
		HAMM ROAD	OLD HWY. 13	D.E.	1.06	HOT MIX	30'	18'
		HARDWOOD DR.	HILLTOP DRIVE	D.E.	0.16	HOT MIX	50'	20'
		HARGROVE MARABLE RD	HWY. 149	D.E.	1.06	HOT MIX	40'	20'
		HARRIS CIRCLE	HWY. 149	HWY. 149	1.05	HOT MIX	50'	20'
		HARVEY ROAD	LOUISE ROAD	D.E.	0.85	HOT MIX	40'	20'
		HEGGIE ROAD	ELLIS MILLS RD.	D.E.	0.15	HOT MIX	22'	12'

						CLASS	ROW	RD
		LOCAL NAME	BEGINNING POINT	ENDING POINT	MILES	ROAD	WD	WD
		HEMATITE ROAD	PALMYRA RD.	D.E.	0.87	.40-HM/.47-O	40'	20'
		HEMBREE ROAD	MCWHORTER RD.	D.E.	0.51	HOT MIX	30'	12'
		HILLTOP DRIVE	DAVIS ROAD	D.E.	0.63	HOT MIX	50'	20'
		HILLTOP ROAD	DAVIS ROAD	D.E.	0.49	HOT MIX	50'	20'
		HILLTOP VIEW RD.	PALMYRA RD.	D.E.	0.19	HOT MIX	40'	18'
		HODGES LANE	BUDDS CREEK RD.	D.E.	0.20	HOT MIX	30'	11'
		HODGES ROAD	BRYANT HOLLOW RD.	D.E.	1.00	HOT MIX	38'	20'
		HOGUE ROAD	CUMBERLAND HGTS. RD.	D.E.	0.68	HOT MIX	40'	18'
		HOUSTON ROAD	THORNE HOLLOW RD.	HOUSTON CO LINE	0.50	HOT MIX	30'	14'
		HUGHES ROAD	HWY. 149	D.E.	0.17	HOT MIX	40'	18'
		HUMMINGBIRD MEADOWS RD.	MOCKINGBIRD HILL RD.	D.E.	0.11	OILED	50'	20'
		HUTCHESON LANE	PALMYRA RD.	D.E.	0.60	HOT MIX	50'	20'
		INDIAN CREEK ROAD	MARION ROAD	HWY. 48	3.55	HOT MIX	50'	20'
		J.L. THOMPSON LANE	ANTIOCH CHURCH RD.	D.E.	0.24	HOT MIX	30'	13'
		JACKSON CEM. RD.	SHARP TOP RD.	D.E.	0.10	HOT MIX	20'	12'
		JACKSON LANE	CORBANDALE RD.	D.E.	0.33	HOT MIX	40'	18'
		JACKSON RIDGE RD	HWY. 149	HWY. 149	0.12	HOT MIX	50'	20'
		JARMAN HOLLOW RD.	PALMYRA RD.	SHILOH CANAAN RD	3.65	HOT MIX	40'	20'
		JARMAN LANE	JARMAN HOLLOW RD.	D.E.	0.21	HOT MIX	30'	16'
		JASON CIRCLE	GARWOOD DRIVE	DINSMORE RD.	0.24	HOT MIX	50'	24'
		JEWELL COURT	RIVER ROAD	D.E.	0.06	HOT MIX	29'	15'
		JIM CORA RD.	CORBANDALE RD.	D.E.	0.17	HOT MIX	40'	18'
		JIM KIM ROAD	OLD METAL RD.	HWY. 13	1.12	HOT MIX	20'	20'
		JULIUS POWERS RD.	VICKERS ROAD	D.E.	0.25	HOT MIX	30'	14'
		KATHY DRIVE	HWY. 48 & 13	D.E.	0.40	HOT MIX	40'	20'
		KEESEE LANE	CUMBERLAND HGTS. RD.	D.E.	0.06	HOT MIX	16'	12'
		KEESEE ROAD	CUMBERLAND HGTS. RD.	RIVER RD.	0.79	HOT MIX	50'	18'

						CLASS	ROW	RD
		LOCAL NAME	BEGINNING POINT	ENDING POINT	MILES	ROAD	WD	WD
		KILLEBREW LANE	HWY. 149	HWY. 149	0.50	HOT MIX	50'	20'
		LAKEVIEW RD.	BRIARWOOD RD.	D.E.	0.30	HOT MIX	50'	20'
		LANNOM RD.	CUMBERLAND HGTS. RD.	D.E.	0.14	HOT MIX	30'	14'
		LEE LANE	INDIAN CRK. RD.	DICKSON CO LINE	0.10	HOT MIX	40'	14'
		LEM DAVIS RD.	HWY. 13	D.E.	1.30	HOT MIX	40'	19'
		LEWIS LANE	USSERY ROAD S.	HWY. 149	0.35	HOT MIX	25'	19' .20 MI
						HOT MIX	25'	14' .15 MI
		LITTLE BARTONS CREEK RD.	HIGHWAY 48	DICKSON CO LINE	0.23	HOT MIX	50'	20'
		LOCUST GROVE CHURCH RD.	BUDDS CRK. RD.	VERNON CRK. RD.	0.44	HOT MIX	30'	18' .34 MI
						HOT MIX	30'	20' .10 MI
		LOGAN ROAD	HWY. 13	D.E.	0.70	HOT MIX	50'	19'
		LONE OAK ROAD	HWY 13	HWY 48	0.10	HOT MIX	34'	19'
		LOUISE CREEK RD.	HWY. 48	MARION RD.	3.30	HOT MIX	50'	19'
		LOUISE ROAD	MARION ROAD	HWY. 13	4.95	HOT MIX	50'	20'
		LURAN ROAD	CUMBERLAND HGTS. RD.	D.E.	0.17	HOT MIX	15'	10'
		LUTHER RAGAN RD.	HWY. 149	D.E.	0.23	HOT MIX	30'	18'
		LYLE HOLLOW RD.	SHILOH-CANAAN RD.	D.E.	0.50	HOT MIX	19'	12'
		MACKENS ROAD	GOOLINGHORN RD.	D.E.	0.44	HOT MIX	30'	18'
		MAPLE TREE LANE	USSERY ROAD S.	D.E.	0.10	HOT MIX	21'	14'
		MARION CHURCH RD.	MARION ROAD	INDIAN CRK. RD.	0.36	HOT MIX	30'	19'
		MARLOWE RD.	HWY. 13	D.E.	0.36	OILED	30'	12'
		MARTHA MORGAN WAY	MORGAN CIRCLE	D.E.	0.14	HOT MIX	40'	20'
		MARTIN LANE	HWY. 13	D.E.	0.30	HOT MIX	30'	16'
		MARY FRANCES LANE	GUTHRIE DRIVE	D.E.	0.32	HOT MIX	27'	20'
		MARY'S WAY	MORGAN CIRCLE	D.E.	0.22	HOT MIX	50'	20'
		MC FALL ROAD	TARSUS SHILOH RD.	OLD HWY. 13	2.58	HOT MIX	40'	18'
		MC WHERTER LANE	BRYANT HOLLOW RD.	D.E.	0.32	HOT MIX	20'	10'

						CLASS	ROW	RD
		LOCAL NAME	BEGINNING POINT	ENDING POINT	MILES	ROAD	WD	WD
		MCWHORTER HOLLOW CEM.R	MCWHORTER RD.	MCWHORTER RD.	0.30	HOT MIX	20'	14'
		MCWHORTER ROAD	HWY. 13	MARION RD.	2.00	HOT MIX	50'	20'
		MEADOWS ROAD	HWY. 13	D.E.	1.26	HOT MIX	40'	20'
		MIMI ROAD	USSERY ROAD S.	USSERY RD. S.	0.61	HOT MIX	50'	20'
		MIXON ROAD	VERNON CRK. RD.	D.E.	0.10	HOT MIX	19'	15' 6"
		MOCKINGBIRD HILL RD.	SHILOH-CANAAN RD.	OLD METAL RD.	2.04	HOT MIX	40'	20'
		MOODY ROAD	ANTIOCH ROAD	RIVER RD.	1.48	HOT MIX	40'	20'
		MOOREFIELD ROAD	MCWHORTER RD.	MARION RD.	0.85	HOT MIX	50'	20'
		MOORELAND DRIVE	BRIDGEWOOD RD.	D.E.	0.19	HOT MIX	40'	20'
		MOORE ROAD	RICHARDSON RD.	D.E.	0.20	HOT MIX	24'	15'
		MORGAN CIRCLE	ATTAWAY ROAD	HWY. 48 & 13	0.60	HOT MIX	40'	20'
		MORRISON COURT	RIVER ROAD	D.E.	0.10	HOT MIX	40'	20'
		MT. PISGAH ROAD	BRIARWOOD RD.	ZINC PLANT RD.	0.31	HOT MIX	40'	19'
		MYERS ROAD	TARSUS SHILOH RD.	BENTON RIDGE RD	1.10	HOT MIX	50'	18'
		NESBITT CEM. RD.	SHILOH CANAAN RD.	D.E.	0.12	HOT MIX	24'	12'
		NEW ROAD	ANTIOCH CHURCH RD.	D.E.	0.53	HOT MIX	50'	20'
		NOLEN W. RUSSELL RD.	BRYANT HOLLOW RD.	D.E.	0.50	HOT MIX	23'	14'
		OAK RIDGE ROAD	BUCK SMITH RD.	PALMYRA RD.	2.67	HOT MIX	50'	19'
		OLD BEND ROAD	BRIDGEWOOD RD.	BRIDGEWOOD RD.	0.23	HOT MIX	20'	10'
		OLD CITY FERRY RD.	BRIDGEWOOD RD.	D.E.	0.14	HOT MIX	40'	18'
		OLD HWY. 13	HWY. 149	HOUSTON CO LINE	5.40	HOT MIX	50'	20'
		OLD HWY. 149	HWY. 149	HWY. 149	0.30	HOT MIX	50'	20'
		OLD MARION LANE	HWY. 13	LOUISE CREEK RD	0.08	HOT MIX	30'	16'
		OLD MARION ROAD	MARION ROAD	MARION ROAD	0.30	HOT MIX	30'	20'
		OLD METAL ROAD	BUCK SMITH ROAD	HWY. 13	2.51	HOT MIX	50'	20'
		OLD SHILOH CANAAN RD.	SHILOH CANAAN RD.	SHILOH CANAAN RD	0.10	HOT MIX	25'	11'
		OWL HOLLOW RD.	ZINC PLANT RD.	D.E.	0.17	HOT MIX	18'	12'

						CLASS	ROW	RD
		LOCAL NAME	BEGINNING POINT	ENDING POINT	MILES	ROAD	WD	WD
		PALMYRA RD.	HWY. 149	HWY. 149	7.92	HOT MIX	50'	20'
		PATRICIA LANE	KATHY DRIVE	D.E.	0.20	HOT MIX	41'	20'
		PATSY'S LANE	HWY. 149	D.E.	0.50	HOT MIX	50'	20'
		PEACEFUL VALLEY RD.	ANTIOCH RD.	D.E.	0.53	HOT MIX	30'	16'
		PERIGO ROAD	CUMBERLAND HGTS. RD.	D.E.	0.22	HOT MIX	30'	15'
		PERRY ROAD	HIGHWAY 149	D.E.	0.06	OILED	30'	18'
		PHILLIP ROAD	LOUISE CRK. RD.	HWY. 13	0.63	HOT MIX	40'	18'
		PINETREE CIRCLE	TARSUS ROAD	D.E.	0.20	HOT MIX	22'	18'
		PLUMMER LANE	BALL ROAD	D.E.	0.70	HOT MIX	50'	20'
		POLK ROAD	USSERY ROAD S.	D.E.	0.41	OILED	30'	18'
		POSSUM HOLLOW RD.	TARSUS ROAD	MC FALL RD.	3.04	HOT MIX	40'	20'
		POTTERS LANE	ZINC PLANT RD.	D.E.	0.62	HOT MIX	40'	19'
		POWERS PLACE	TARSUS ROAD	CHAPMANS CIRCLE	0.50	HOT MIX	50'	16'
		RAILWAY RD.	LOUISE ROAD	D.E.	0.30	HOT MIX	30'	18'
		RAMERY RD.	OLD HWY. 13	D.E.	0.63	HOT MIX	40'	18'
		RAMEY CEM. RD.	LOUISE CRK. RD.	LOUISE CRK. RD.	0.20	HOT MIX	24'	14'
		RAYMOND ROAD	USSERY ROAD S.	D.E.	0.40	OILED	30'	20'
		REDBIRD LANE	INDIAN CREEK RD.	D.E.	0.22	HOT MIX	35'	20'
		REDDICK ROAD	TARSUS ROAD	DEAD END	2.04	HOT MIX	40'	20'
		REMBRANDT DRIVE	BRIARWOOD ROAD	D.E.	0.50	HOT MIX	50'	28'
		RICHARDSON RD.	BRIARWOOD RD.	D.E.	0.39	HOT MIX	50'	19'
		RICH ELLEN DR.	HWY 149	D.E.	0.37	HOT MIX	50'	28'
		RICHMOND PLACE	RIVER ROAD	D.E.	0.31	HOT MIX	50'	20'
		RIDGE TOP COURT	WAYNE HALL RD	D.E.	0.12	HOT MIX	40'	24'
		RIGGINS ROAD	THORNE HOLLOW RD.	D.E.	0.70	HOT MIX	33'	18'
		RIVER ROAD	HWY. 13 & 48	ZINC PLANT RD.	3.91	HOT MIX	50'	22'
		RUSSELL ROAD	SHILOH CANAAN RD.	D.E.	0.97	HOT MIX	50'	20'

						CLASS	ROW	RD
		LOCAL NAME	BEGINNING POINT	ENDING POINT	MILES	ROAD	WD	WD
		SANDI'S LANE	HWY 149	D.E.	0.13	HOT MIX	50'	20'
		SCOTTISH CIRCLE	DEAN ROAD	DEAN RD.	0.23	HOT MIX	40'	20'
		SEXTON ROAD	OLD HWY. 13	OLD HWY. 13	1.51	HOT MIX	40'	18' .81 MI
						HOT MIX	40'	20' .70 MI
		SHANNON ROAD	OLD HWY. 13	D.E.	0.24	HOT MIX	30'	16'
		SHARP TOP RD.	GOOLINGHORN RD.	PALMYRA RD.	1.33	HOT MIX	50'	20'
		SHEEKS CIRCLE	HWY. 149	HWY. 149	0.70	HOT MIX	50'	19'
		SHILOH BRIDGE RD.	HWY. 13	D.E.	0.50	HOT MIX	30'	16'
		SHILOH CANAAN RD.	HARRIS CIRCLE	HWY. 13	6.25	HOT MIX	50'	20'
		SKELTON DRIVE	BRIARWOOD RD.	BRIDGEWOOD RD.	0.54	HOT MIX	40'	20'
		SKYLINE TERRACE	RIVER ROAD	RIVER RD.	0.48	HOT MIX	30'	12'
		SMITH CEM. RD.	SHILOH BRIDGE RD.	D.E.	0.20	HOT MIX	20'	10'
		SMITH PLACE	VERNON CREEK RD.	ATTAWAY RD.	1.68	HOT MIX	50'	20'
		SNOW ROAD	PHILLIP ROAD	D.E.	0.21	HOT MIX	40'	20'
		SPRING VALLEY RD.	OLD HWY. 13	HOUSTON CO LINE	2.76	HOT MIX	50'	20'
		STEEL SPRINGS RD.	USSERY ROAD S.	D.E.	1.07	HOT MIX	50'	20'
		STEWART LANE	DEAN ROAD	D.E.	0.11	HOT MIX	30'	15'
		STONE ROAD	REDDICK ROAD	D.E.	0.30	HOT MIX	22'	13'
		SUNNYVIEW RD.	CASTLEBERRY HOLLOW RD	BUCKNER RD.	0.48	HOT MIX	30'	18'
		TARSUS CHURCH RD.	HWY. 149	HWY. 149	0.84	HOT MIX	50'	20'
		TARSUS ROAD	HWY. 149	HWY. 13	6.19	HOT MIX	50'	20'
		THOMAS LANE	CUMBERLAND HGTS. RD.	D.E.	0.11	HOT MIX	15'	11'
		THOMPSON LANE	ANTIOCH CHURCH RD.	D.E.	0.21	HOT MIX	30'	15'
		THORNE HOLLOW RD.	HWY. 13	HOUSTON CO LINE	1.38	HOT MIX	60'	22'
		UNDERWOOD RD.	BRYANT HOLLOW RD.	D.E.	0.98	HOT MIX	40'	20'
		USSERY LANE	USSERY ROAD S.	D.E.	0.41	HOT MIX	21'	10'
		USSERY RD. S.	CUMBERLAND HGTS. RD.	HWY. 149	2.80	HOT MIX	50'	19'

						CLASS	ROW	RD
		LOCAL NAME	BEGINNING POINT	ENDING POINT	MILES	ROAD	WD	WD
		VERNON CREEK RD.	PALMYRA RD.	HWY. 13	4.80	HOT MIX	60'	22'
		VICKERS ROAD	TARSUS ROAD	D.E.	0.51	HOT MIX	40'	18'
		VIRGINIA LANE	OAK RIDGE RD.	D.E.	0.30	HOT MIX	30'	18'
		WAYNE ROAD	MOOREFIELD ROAD	D.E.	0.17	HOT MIX	50'	20'
		WAYNE HALL RD.	RIVER ROAD	D.E.	0.39	HOT MIX	50'	28'
		WEEZE ROAD	MC FALL ROAD	D.E.	0.90	HOT MIX	40'	20'
		WEST ELMWOOD RD.	DEAN ROAD	D.E.	0.13	HOT MIX	34'	20'
		WEST OLD METAL RD.	OLD METAL RD.	BUCK SMITH RD.	0.13	HOT MIX	40'	16'
		WHEELER ROAD	RICHARDSON RD.	D.E.	0.15	HOT MIX	40'	18'
		WICKHAM ROAD	OAKRIDGE ROAD	D.E.	0.80	HOT MIX	25'	18'
		WM DICKSON RD.	LOUISE ROAD	D.E.	0.20	HOT MIX	30'	18'
		WOODS VALLEY RD.	INDIAN CRK. RD.	DICKSON CO LINE	0.48	HOT MIX	40'	19'
		WYLIE POWERS RD.	TARSUS ROAD	D.E.	0.90	HOT MIX	40'	16'
		YARBROUGH CEM. RD.	SMITH PLACE	D.E.	0.10	HOT MIX	20'	10'
		YARBROUGH CIRCLE	HWY. 48 & 13	HWY. 48 & 13	0.40	HOT MIX	50'	15'
		YARBROUGH LANE	ANTIOCH CHURCH RD.	D.E.	0.12	HOT MIX	16'	10'
		YARBROUGH RD.	CUMBERLAND HGTS. RD.	D.E.	0.25	HOT MIX	50'	18'
		ZINC PLANT RD.	CITY LIMITS	ZINC PLANT ENT	1.08	HOT MIX	50'	30'
					213.82			

						CLASS	ROW	RD.
		LOCAL NAME	BEGINNING POINT	ENDING POINT	MILES	ROAD	WD	WD
		AKIN RD.	SOUTHSIDE RD.	GRAYS CHAPEL RD.	2.50	HOT MIX	50'	19'
		ALEX RD.	SALEM RD.	D.E.	0.12	HOT MIX	25'	14'
		BARKLEY HILLS CIRCLE	BARKLEY HILLS RD.	D.E.	0.30	HOT MIX	50'	20'
		BARKLEY HILLS RD.	CHAPEL HILL RD.	D.E.	0.50	HOT MIX	50'	20'
		BARTON CREEK RD.	HWY. 48	OLD HWY. 48	1.73	HOT MIX	50'	20'
		BATSON LANE	SWIFT LANE	SWIFT LANE	0.20	OILED	23'	12'
		BATSON MILL RD.	WATKINS FORD RD.	D.E.	1.27	.55 MI OIL	40'	16' .55 MI
						.72 MI HM	40'	18' .72 MI
		BATSON RD.	HWY. 48	OLD HWY. 48	2.30	HOT MIX	50'	20'
		BAXTER RD.	DAILEY DUNN RD.	D.E.	0.55	OILED	20'	10'
		BAYVIEW DR.	CLARA CT.	D.E.	0.30	HOT MIX	50'	20'
		BELMONT RD.	HWY. 48 & 13	SEVEN MILE FERRY RD.	2.62	HOT MIX	50'	19'
		BEND RD.	SEVEN MILE FERRY RD.	SEVEN MILE FERRY RD.	3.20	HOT MIX	40'	20'
		BLACKFORD HILLS RD.	SEVEN MILE FERRY RD.	D.E.	0.23	HOT MIX	50'	28'
		BLACKFORD RD.	HWY. 13 & 48	D.E.	0.33	HOT MIX	40'	18'
		BLUEBIRD LANE	CHAPEL HILL RD.	D.E.	0.25	HOT MIX	15'	12'
		BRANCH BEND RD.	ROCKY FORD RD.	D.E.	0.30	HOT MIX	50'	20'
		BUMPUS RD.	MARTHA'S CHAPEL RD.	D.E.	0.44	HOT MIX	40'	16'
		CABIN ROW RD.	SOUTHSIDE RD.	D.E.	0.10	HOT MIX	16'	10'
		C.B. RD.	LOCK B. RD. S.	D.E.	0.65	OILED	30'	20'
		CHAPEL HILL RD.	SEVEN MILE FERRY RD.	CHEATHAM CO. LINE	7.25	HOT MIX	50'	20'
		CHAPEL RIDGE RD.	CHAPEL HILL RD.	D.E.	0.27	HOT MIX	50'	28'
		CHARLIE RD.	WATKINS FORD RD.	RYES CHAPEL RD.	0.55	HOT MIX	50'	18'
		CHEEK RD.	S. HINTON RD.	D.E.	0.31	HOT MIX	36'	16'
		CLARA COURT	SALEM RD.	D.E.	0.25	HOT MIX	50'	20'
		CLIFTON RD.	OLD HWY. 48	D.E.	0.25	HOT MIX	25'	18'

						CLASS	ROW	RD.
		LOCAL NAME	BEGINNING POINT	ENDING POINT	MILES	ROAD	WD	WD
		COLEMAN LANE	SOUTHSIDE RD.	D.E.	0.23	HOT MIX	30'	14'
		CORLEW RD.	CHAPEL HILL RD.	D.E.	0.32	HOT MIX	40'	19'
		DAILEY DUNN RD.	WATKINS FORD RD.	D.E.	1.60	.50 MI HM	40'	16' .5 MI
						1.10 MI OIL	40'	15' 1.1 MI
		DAN RD.	HWY. 48	D.E.	0.25	HOT MIX	24'	18'
		DEPOT LANE	STATION RD.	D.E.	0.15	HOT MIX	50'	24'
		DEVERS RD.	SOUTHSIDE RD.	GRAYS CHAPEL RD.	1.80	HOT MIX	50'	20'
		DIRT RD.	SALEM RIDGE RD.	D.E.	0.50	HOT MIX	40'	19'
		EAST RD.	SEVEN MILE FERRY RD.	D.E.	0.43	HOT MIX	30'	15'
		EDMENSON RD.	OLD HWY. 48	D.E.	0.45	HOT MIX	40'	20'
		ED THOMPSON RD.	HWY. 48	DEVERS RD.	1.20	HOT MIX	50'	20'
		EPPS RD.	GRAYS CHAPEL RD.	WATKINS FORD RD.	1.34	HOT MIX	50'	20'
		FERRY RD.	SALEM RD.	HWY. 48 & 13	1.48	HOT MIX	50'	20'
		FREEMAN LOOP	MT. HERMAN RD.	MT. HERMAN RD.	0.70	HOT MIX	42'	18'
		FREEMAN RD.	HWY. 48 & 13	D.E.	0.67	HOT MIX	40'	20'
		GRAYS CHAPEL RD.	HWY. 48	WATKINS FORD RD.	5.44	HOT MIX	50'	20'
		GRIMES RD.	WATKINS FORD RD.	D.E.	0.10	OILED	35'	12'
		GROVES RD.	GRAYS CHAPEL RD.	D.E.	0.20	HOT MIX	30'	16'
		GWEN LANE	MARTHA'S CHAPEL RD.	D.E.	0.30	HOT MIX	18'	14'
		HARBOR DR.	SALEM RD.	BAYVIEW DR.	0.10	HOT MIX	50'	20'
		HARGROVE CIRCLE	SEVEN MILE FERRY RD.	SEVEN MILE FERRY RD.	0.40	HOT MIX	40'	14'
		HEATH RD.	AKIN RD.	D.E.	0.35	HOT MIX	30'	16'
		HUGGINS LANE	HUGGINS RD.	D.E.	0.37	HOT MIX	50'	20'
		HUGGINS RD.	BEND RD.	D.E.	0.68	HOT MIX	50'	20'
		HUNTER RD.	SHELTON FERRY RD.	CHAPEL HILL RD.	1.06	HOT MIX	50'	20'
		INDIAN OVERLOOK	TOMAHAWK POINTE	D.E.	0.23	HOT MIX	50'	28'
		JACK RD.	OLD HWY. 48	D.E.	0.85	OILED	40'	11'

						CLASS	ROW	RD.
		LOCAL NAME	BEGINNING POINT	ENDING POINT	MILES	ROAD	WD	WD
		JIM C. RD.	OLD HWY. 48	D.E.	0.21	HOT MIX	40'	20'
		KLEIN RD.	SOUTHSIDE RD.	D.E.	0.11	HOT MIX	50'	20'
		L. BUMPUS RD.	BEND RD.	D.E.	0.30	HOT MIX	40'	16'
		LEWIS GRANT LN.	SOUTHSIDE RD.	D.E.	0.16	HOT MIX	40'	18'
		LIVERWORTH CHURCH RD.	OLD HWY. 48	D.E.	0.30	HOT MIX	40'	20' .15 MI
						HOT MIX	40'	12' .15 MI
		LIVERWORTH RD.	OLD HWY. 48	CHAPEL HILL RD.	1.45	HOT MIX	50'	20'
		LOCK B. DR.	LOCK B. RD. S.	D.E.	0.38	HOT MIX	20'	15'
		LOCK B. RD. S.	OLD HWY. 48	SOUTHSIDE RD.	2.30	HOT MIX	50'	20'
		LONE OAK STATION RD.	STATION RD.	D.E.	0.14	HOT MIX	50'	20'
		MARTHAS CHAPEL ROAD	OLD HWY. 48	OLD HWY. 48	4.10	HOT MIX	50'	20'
		MAYHEW RD.	RIVER RD.	SALEM RD.	0.95	HOT MIX	50'	19'
		McCASLIN RD.	RYES CHAPEL RD.	D.E.	0.56	HOT MIX	50'	18'
		McCLURE RD.	OLD HWY. 48	CHAPEL HILL RD.	1.16	HOT MIX	40'	19'
		MELLON RD.	BEND RD.	D.E.	0.61	HOT MIX	30'	15'
		MOORE LANE	SOUTHSIDE RD.	DEVERS RD.	0.15	HOT MIX	22'	15'
		MORRISON LANE	SALEM RIDGE RD.	D.E.	0.37	HOT MIX	50'	20'
		MT. HERMAN RD.	OLD HWY. 48	RYES CHAPEL RD.	2.88	HOT MIX	50'	19' 1.53 MI
						HOT MIX	50'	20' 1.35 MI
		MT. ZION RD.	HWY. 48	HWY. 48	0.20	HOT MIX	15'	12'
		NEBLETT RD.	BEND RD.	D.E.	0.85	HOT MIX	50'	20'
		NORMAN LANE	BEND RD.	D.E.	0.39	HOT MIX	30'	14'
		OAK HILL RD.	HWY. 48 & 13	OLD HWY. 48	0.40	HOT MIX	25'	16'
		OLD HWY. 48	HWY. 48 & 13	DICKSON CO. LINE	12.28	HOT MIX	50'	24'
		OLD MACK RD.	MCCLURE RD.	OLD HWY. 48	0.45	HOT MIX	30'	18'
		PACHUTA TRAIL	BELMONT RD.	D.E.	0.23	HOT MIX	50'	24'
		PARCHMAN RD.	CHAPEL HILL RD.	D.E.	0.27	HOT MIX	40'	18'

						CLASS	ROW	RD.
		LOCAL NAME	BEGINNING POINT	ENDING POINT	MILES	ROAD	WD	WD
		PAUL RD.	RYES CHAPEL RD.	D.E.	0.30	HOT MIX	40'	15'
		PICKERING LANE	SEVEN MILE FERRY RD.	D.E.	0.17	HOT MIX	30'	12'
		PORTER LANE	SWIFT LANE	D.E.	0.29	HOT MIX	30'	18'
		PUEBLO TRACE	PACHUTA TRAIL	D.E.	0.12	HOT MIX	40'	24'
		RAMBLEWOOD DR.	HWY. 48	TOMAHAWK POINT	0.39	HOT MIX	50'	28'
		RAMEY RD.	SOUTHSIDE RD.	D.E.	0.33	HOT MIX	30'	18'
		R.D. HAGEWOOD RD.	S. HINTON RD.	D.E.	0.14	HOT MIX	20'	12'
		ROB RD.	HWY. 48 & 13	D.E.	0.90	HOT MIX	40'	20'
		ROBERTS RD.	MARTHA'S CHAPEL RD.	MARTHA'S CHAPEL RD.	2.09	HOT MIX	40'	19'
		ROCKY FORD RD.	SALEM RD.	D.E.	0.87	HOT MIX	40'	20'
		ROGERS RD.	SOUTHSIDE RD.	D.E.	0.15	HOT MIX	30'	12'
		ROLLING MEADOW DR.	SALEM RD.	BRANCH BEND RD.	0.20	HOT MIX	50'	20'
		ROY RD.	ROB RD.	D.E.	0.17	HOT MIX	25'	11'
		RUBY GRANT LN.	SOUTHSIDE RD.	D.E.	0.29	HOT MIX	40'	18'
		RYES CHAPEL RD.	OLD HWY. 48	DICKSON CO. LINE	4.10	HOT MIX	50'	18'
		SALEM CEM. RD.	HUGGINS RD.	D.E.	0.10	HOT MIX	50'	20'
		SALEM RD.	HWY. 48 & 13	BEND RD.	3.20	HOT MIX	50'	20'
		SALEM RIDGE RD.	HWY. 48 & 13	SEVEN MILE FERRY RD.	2.60	HOT MIX	50'	20'
		SCHOOL RD.	CHAPEL HILL RD.	D.E.	0.35	HOT MIX	40'	18'
		SEVEN MILE FERRY RD.	HWY. 48 & 13	BEND RD.	9.55	HOT MIX	50'	22' 4.79 MI
						HOT MIX	50'	20' 4.76 MI
		SHELTON FERRY RD.	CHAPEL HILL RD.	SOUTHSIDE RD.	2.56	1.89 HM	40'	20'
						.67 OILED	40'	20'
		S. HINTON RD.	SHELTON FERRY RD.	D.E.	1.59	HOT MIX	30'	20' 1.27 MI
								15' 0.32 MI
		SINKS RD.	OLD HWY. 48	D.E.	0.15	HOT MIX	30'	14'
		SOUTHSIDE CEM. RD.	CHAPEL HILL RD.	CHAPEL HILL RD.	0.26	HOT MIX	20'	12'

[illegible]

						CLASS	ROW	RD
		LOCAL NAME	BEGINNING POINT	ENDING POINT	MILES	ROAD	WD	WD
		ABBYTON PLACE	EDINBURGH WAY	D.E.	0.04	HOT MIX	40'	28'
		ABELINE DRIVE	RYE DRIVE	D.E.	0.39	HOT MIX	40'	24'
		ALBRIGHT CIRCLE	BAGWELL ROAD	BAGWELL ROAD	0.28	HOT MIX	40'	18'
		ALBRIGHT ROAD	SHADY GROVE	HWY. 41A	2.50	HOT MIX	50'/2.0	20'
						HOT MIX	30'/.50	16'
		AMBLEWOOD WAY	SANGO ROAD	DE	0.29	HOT MIX	40'	24'
		AMESBURY COURT	SHEFFIELD WAY	D.E.	0.05	HOT MIX	40'	26'
		ANCHOR COURT	MOUNTAIN WAY	D.E.	0.08	HOT MIX	30'	20'
		APPLE ROAD	BAGWELL ROAD	D.E.	0.32	HOT MIX	50'	20'
		APPLETON ROAD	OLD GRATTON RD.	D.E.	0.24	HOT MIX	30'	20'
		APPLE VALLEY ROAD	LEGACY DRIVE	D.E.	0.23	HOT MIX	50'	28'
		ASHWOOD DRIVE	LAURELWOOD TRL.	SHAGBARK CIRCLE	0.31	HOT MIX	50'	22'
		AUGUSTA PLACE	SOUTHPOINT DRIVE	D.E.	0.20	HOT MIX	50'	28'
		AUSTIN BRIAN COURT	SANGO DRIVE	D.E.	0.16	HOT MIX	40'	24'
		AVIGNON WAY	OLD SANGO RD.	D.E.	0.37	HOT MIX	50'	28'
		BAGWELL ROAD	SANGO ROAD	D.E.	1.25	HOT MIX	50'	20'
		BARNVIEW DR.	SHEA'S WAY	D.E.	0.03	HOT MIX	50'	28'
		BARR DRIVE	SMITH BROTHERS LN.	BOSTICK DRIVE	0.15	HOT MIX	40'	24'
		BASSETT LANE	EWING WAY	D.E.	0.18	HOT MIX	50'	28'
		BEAGLE LANE	OAK PLAINS	D.E.	0.24	HOT MIX	40'	18'
		BEARDEN ROAD	JARRELL RIDGE RD.	LOCK B. NORTH	1.75	HOT MIX	50'	20'
		BEECHCREST CT	AMBLEWOOD WAY	D.E.	0.07	HOT MIX	40'	24'

						CLASS	ROW	RD
		LOCAL NAME	BEGINNING POINT	ENDING POINT	MILES	ROAD	WD	WD
		BELLINGHAM WAY	SHEFFIELD WAY	D.E.	0.07	HOT MIX	50'	28'
		BENTBROOK DRIVE	OAK GLEN LANE	D.E.	0.16	HOT MIX	50'	28'
		BERRY BEND	TROUGH SPRINGS RD.	D.E.	0.15	HOT MIX	50'	28'
		BILLY RINEHART RD.	HWY.12	LOCK B NORTH	1.12	HOT MIX	35'	18'
		BLUE JAY COURT	RABBIT RUN TRAIL	D.E.	0.03	HOT MIX	50'	28'
		BLUE JAY LANE	RABBIT RUN TRAIL	D.E.	0.08	HOT MIX	50'	28'
		BOSTICK DRIVE	BAGWELL ROAD	D.E.	0.20	HOT MIX	50'	28'
		BOULDER COURT	GRANTIE TRAIL	D.E.	0.04	HOT MIX	40'	24'
		BOWDEN DR.	SMITH BROTHERS LN.	CHAGFORD DR.	0.38	HOT MIX	40'	24'
		BOWLES DRIVE	COPPERSTONE DR.	HARROWGATE DR.	0.06	HOT MIX	40'	24'
		BOYD RINEHART RD.	GHOLSON ROAD	D.E.	0.30	HOT MIX	30'	14'
		BRAKES ROAD	HWY. 12	OLD ASHLAND CITY S.	0.10	HOT MIX	50'	20'
		BRANDON DRIVE	TAYLOR HALL LANE	D.E.	0.02	HOT MIX	40'	28'
		BRICK COURT	MONTICELLO TRACE	D.E.	0.05	HOT MIX	40'	28'
		BRIGG DRIVE	FELTS DRIVE	D.E.	0.40	HOT MIX	50'	28'
		BROOKFIELD DRIVE	MCADOO CREEK RD.	D.E.	0.20	HOT MIX	50'	28'
		BROOKHAVEN TERRACE	SHADY GROVE RD.	D.E.	0.32	HOT MIX	50'	28'
		BROWN CEM. RD.	OLD SANGO RD.	D.E.	0.20	HOT MIX	40'	13'
		BROWNSVILLE CT.	BROWNSVILLE RD.	D.E.	0.04	HOT MIX	50'	20'
		BROWNSVILLE RD.	N. WOODSON RD.	N. WOODSON RD.	0.49	HOT MIX	50'	20' .26 MI
						HOT MIX	50'	28' .23 MI
		BROWN SWISS COURT	LOWLINE DRIVE	D.E.	0.13	HOT MIX	40'	24'
		BRUMFIELD CT.	TOWES LN.	D.E.	0.03	HOT MIX	40'	24'

						CLASS	ROW	RD
		LOCAL NAME	BEGINNING POINT	ENDING POINT	MILES	ROAD	WD	WD
		BRUNSWICK DRIVE	GALLENT COURT	DUCHESS CT.	0.26	HOT MIX	40'	24'
		BRYAN ROAD	E. OLD ASHLAND CITY RD.	EXCELL ROAD	0.97	HOT MIX	50'	22'
		BRYSON LANE	FERN CROFT LANE	D.E.	0.20	HOT MIX	50'	28'
		CARNEY ROAD	HWY. 12	D.E.	0.30	HOT MIX	40'	11'
		CARRIAGE COURT	CARRIAGE WAY	D.E.	0.04	HOT MIX	50'	28'
		CARRIAGE WAY	GRAY HAWK TRAIL	CITY LIMITS	0.50	HOT MIX	50'	28'
		CARRIGAN ROAD	DAVIDSON GRAVEYARD RD.	D.E.	0.36	HOT MIX	40'	18'
		CEDARMONT DRIVE	TROUGH SPRINGS RD.	RABBIT RUN TRAIL	0.19	HOT MIX	50'	28'
		CEDAR POINT CT.	CLEARFOUNT DR.	D.E.	0.03	HOT MIX	50'	28'
		CHAGFORD DR.	EASTHAVEN DR.	D.E.	0.77	HOT MIX	50'	28'
		CHARLES HOLT RD.	TROUGH SPRINGS	D.E.	0.31	HOT MIX	30'	20'
		CHARLSIE ELYN COURT	TAYLOR HALL LANE	D.E.	0.05	HOT MIX	30'	28'
		CHATFIELD DRIVE	GALLENT COURT	DUCHESS CT.	0.26	HOT MIX	40'	24'
		CHESTER LANE	JOHNSON ROAD	D.E.	0.10	HOT MIX	30'	16'
		CLAY HILLS DRIVE	LAKEWOOD DRIVE	LEGACY DRIVE	0.11	HOT MIX	50'	28'
		CLEARFOUNT DR.	POPLAR HILL	LONGVIEW COURT	0.24	HOT MIX	50'	28'
		CLOVER HILL DRIVE	ONTARIO LANE	D.E.	0.47	HOT MIX	50'	28'
		CLOVER HILLS COURT	CLOVER HILL DRIVE	D.E.	0.09	HOT MIX	50'	28'
		CLUBHOUSE LANE	SANGO ROAD	D.E.	0.26	HOT MIX	50'	28'
		CLYDESDALE CT.	CLYDESDALE DRIVE	D.E.	0.12	HOT MIX	40'	28'
		CLYDESDALE DR.	CITY LIMIT/CLYDESDALE DR.	D.E.	0.25	HOT MIX	50'	28'
		COPPERSTONE CIRCLE	COPPERSTONE DR.	COPPERSTONE DR.	0.11	HOT MIX	40'	24'
		COPPERSTONE DRIVE	OLD SANGO RD.	D.E.	0.55	HOT MIX	50'	28'

						CLASS	ROW	RD
		LOCAL NAME	BEGINNING POINT	ENDING POINT	MILES	ROAD	WD	WD
		COVES WAY	DRAKE ROAD	VOYAGE COURT	0.18	HOT MIX	40'	24'
		COVEY CHASE RD.	SURREY RIDGE ROAD	D.E.	0.04	HOT MIX	50'	28'
		CRUSAW DRIVE	TOWES LN	D.E.	0.57	HOT MIX	40'	24'
		CULLOM WAY	SANGO CROSSING	D.E.	0.60	HOT MIX	50'	28'
		CUMBERLAND RIDGE RD	JARRELL RIDGE RD.	D.E.	0.37	HOT MIX	50'	20'
		DABNEY LANE	POPLAR HILL	D.E.	0.50	HOT MIX	50'	28'
					0.08	CONCRETE		
		DANFORD DRIVE	OLD SANGO RD.	D.E.	0.39	HOT MIX	50'	28'
		DARTMOORE DRIVE	SHEFFIELD WAY	D.E.	0.06	HOT MIX	50'	28'
		DAVIDSON GRAVEYARD RD.	LOCK B. RD. N.	D.E.	1.35	HOT MIX	50'	19'
		DEERWOOD CIRCLE	DEERWOOD ROAD	D.E.	0.09	HOT MIX	50'	20'
		DEERWOOD ROAD	HWY. 41 A	D.E.	0.52	HOT MIX	50'	20'
		DEXTER DRIVE	JERSEY DR.	HEREFORD BLVD.	0.29	HOT MIX	40'	24'
		DIANE COURT	LUKE DRIVE	D.E.	0.09	HOT MIX	50'	20'
		DIXIE BEE ROAD	TROUGH SPRINGS RD.	SANGO ROAD	1.60	HOT MIX	50'	19' 0.06 MI
						HOT MIX	50'	20' 1.54MI
		DOG TROT ROAD	HERFORD BLVD.	D.E.	0.03	HOT MIX	40'	24'
		DRAKE ROAD	TROUGH SPRINGS RD.	N. WOODSON RD.	1.64	HOT MIX	50'	20'
		DRAKES COVE NORTH	COVES WAY	VOYAGE COURT	0.17	HOT MIX	40'	24'
		DRAKES COVE SOUTH	COVES WAY	D.E.	0.14	HOT MIX	40'	24'
		DUCHESS CT.	PRINCE DRIVE	D.E.	0.20	HOT MIX	40'	24'
		DUNBROOK DRIVE	BROOKFIELD DRIVE	D.E.	0.36	HOT MIX	50'	28'
		DUNWOOD COURT	QUINCY LANE	D.E.	0.11	HOT MIX	40'	24'

						CLASS	ROW	RD
		LOCAL NAME	BEGINNING POINT	ENDING POINT	MILES	ROAD	WD	WD
		DURHAM ROAD	TROUGH SPRINGS RD.	ALBRIGHT ROAD	3.30	HOT MIX	50'	20'
		EARL ROAD	HWY. 12	HWY. 12	0.44	HOT MIX	40'	18'
		EASTHAVEN DR.	D.E.	D.E.	0.14	HOT MIX	50'	28'
		EASTWOOD COURT	EASTWOOD DRIVE	RABBIT RUN TRAIL	0.17	HOT MIX	50'	28'
		EASTWOOD DRIVE	N. WOODSON RD.	D.E.	0.52	HOT MIX	50'	24' .20 MI
						HOT MIX	50'	28' .32 MI
		EDINBURGH WAY	TROUGH SPRINGS RD.	D.E.	0.20	HOT MIX	50'	28' .16 MI
							40'	24' .04 MI
		EDMONDS WAY	SHEFFIELD WAY	D.E.	0.12	HOT MIX	50'	28'
		EDWARDS LANE	EDWARDS ROAD	HIGHWAY 12	0.09	HOT MIX	40'	20'
		EDWARDS ROAD	HWY. 12	EDWARDS LANE	0.54	HOT MIX	40'	20'
		E. EVANS ROAD	OAK PLAINS	D.E.	0.46	HOT MIX	30'	20'
		E. HAWKINS LANE	ALBRIGHT ROAD	D.E.	0.22	HOT MIX	30'	12'
		ELDERBERRY DRIVE	SOUTHPOINT DRIVE	D.E.	0.08	HOT MIX	50'	28'
		E. LEONARD RD.	HWY. 12	HWY. 12	0.52	HOT MIX	.27/35'	18'
						HOT MIX	.25/40'	18'
		ELLA LANE	WITTY'S WAY	JERSEY DR.	0.18	HOT MIX	50'	28'
		E. OLD ASHLAND CITY RD.	HWY. 12	CITY LIMITS	0.35	HOT MIX	40'	19'
		ERIC DRIVE	EASTWOOD DRIVE	D.E.	0.07	HOT MIX	50'	20'
		ERWIN ROAD	N. HINTON RD.	D.E.	0.35	HOT MIX	50'	20'
		EWING WAY	SANGO ROAD	BASSETT LANE	0.04	HOT MIX	.04/60'	36' .04 MI.
					0.34		.34/50'	28' .34 MI
		EXCELL ROAD	HWY. 12	HWY 41A to CITY LIMIT	1.25	HOT MIX	50'	23'

						CLASS	ROW	RD
		LOCAL NAME	BEGINNING POINT	ENDING POINT	MILES	ROAD	WD	WD
		FAIR HAVEN DR.	DABNEY LANE	D.E.	0.03	HOT MIX	50'	28'
		FARMER ROAD	HWY. 41 A	CHEATHAM CO. LINE	0.67	HOT MIX	50'	20'
		FELTS DRIVE	SHADY GROVE ROAD	D.E.	0.28	HOT MIX	50'	28'
		FERN CROFT COURT	FERN CROFT LANE	D.E.	0.02	HOT MIX	50'	28'
		FERN CROFT LANE	GRAY HAWK TRAIL	D.E.	0.27	HOT MIX	50'	28'
		FIELDCREST LANE	SOUTH RIDGE TRAIL	GLENRAVEN DRIVE	0.14	HOT MIX	50'	28'
		FOX HOLLOW PLACE	RABBIT RUN TRAIL	D.E.	0.08	HOT MIX	40'	24'
		FREDONIA ROAD	OLD ASHLAND CITY RD. S.	HWY. 12	0.30	HOT MIX	40'	18'
		FROG GIP POND CT.	LOWLINE DRIVE	D.E.	0.10	HOT MIX	40'	24'
		GALLANT COURT	PRINCE DRIVE	D.E.	0.41	HOT MIX	40'	24'
		GATEWOOD LANE	CARRIAGE WAY	CITY LIMITS	0.08	HOT MIX	50'	28'
		GHOLSON ROAD	HICKORY POINT RD.	LOCK B. RD. N.	6.50	HOT MIX	50'	20'
		GLEN ARBOR CT.	AMBLEWOOD WAY	DEAD END	0.05	HOT MIX	40'	24'
		GLENBROOKE DRIVE	AVIGNON WAY	D.E.	0.17	HOT MIX	50'	28'
		GLEN COVE DRIVE	CARRIAGE WAY	D.E.	0.07	HOT MIX	50'	28'
		GLENRAVEN DRIVE	WILLOW BROOK DR.	D.E.	0.46	HOT MIX	50'	28'
		GRACEWOOD COURT	SOUTHPOINT DRIVE	D.E.	0.03	HOT MIX	50'	28'
		GRAHAM CEM. RD.	BEARDEN RD.	D.E.	1.10	HOT MIX	40'	18'
		GRAND FORREST LANE	SOUTH RIDGE TRAIL	D.E.	0.05	HOT MIX	50'	28'
		GRANITE TRAIL	TROUGH SPRINGS RD.	D.E.	0.24	HOT MIX	40'	24'
		GRANT CHAPEL RD.	HWY. 76	D.E.	0.78	HOT MIX	50'	20'
		GRATTON ROAD	CITY LIMITS	GHOLSON ROAD	2.54	HOT MIX	50'	20'
		GRAVEL LANE	TROUGH SPRINGS RD.	D.E.	0.42	HOT MIX	30'	15'

						CLASS	ROW	RD
		LOCAL NAME	BEGINNING POINT	ENDING POINT	MILES	ROAD	WD	WD
		GRAY HAWK COURT	GRAY HAWK TRAIL	D.E.	0.07	HOT MIX	40'	28'
		GRAY HAWK TRAIL	QUINCY LANE	CARRIAGE WAY	0.94	HOT MIX	50'	28'
		HALLIBURTON ROAD	SANGO ROAD	D.E.	0.05	HOT MIX	50'	12'
		HARMONY CHURCH RD.	HWY. 76	ROBERTSON CO. LINE	0.53	HOT MIX	50'	20'
		HARPER RD. WITH LOOP	HWY. 41 A	D.E.	1.33	HOT MIX	50'	20'
		HARRELL LANE	HWY. 12	D.E.	0.50	HOT MIX	50'	20'
		HARROWGATE DR.	COPPERSTONE DR.	D.E.	0.28	HOT MIX	50'	28'
		HARVILL ROAD	GHOLSON ROAD	JOHNSON ROAD	1.10	HOT MIX	50'	20'
		HEATHERHURST CT.	ST. ANDREW COURT	D.E.	0.41	HOT MIX	50'	28'
		HEREFORD BLVD.	HWY 41A S.	D.E.	0.59	HOT MIX	70'/.14	44' .14 MI.
						HOT MIX	50'/.16	28' .45 MI.
		HERNDON COURT	HERNDON DRIVE	D.E.	0.04	HOT MIX	50'	28'
		HERNDON DRIVE	EXCELL ROAD	D.E.	0.14	HOT MIX	50'	28'
		HICKORY POINT RD.	HWY. 12	LOCK B. RD. N.	4.19	HOT MIX	50'	24'
		HICKORYWOOD DR.	LAURELWOOD TRAIL	D.E.	0.05	HOT MIX	50'	20'
		HILL LANE	TROUGH SPRINGS RD.	D.E.	0.25	HOT MIX	50'	20'
		HOGAN LANE	SHADY GROVE	D.E.	0.30	HOT MIX	30'	15'
		HOGAN ROAD	GRATTON ROAD	D.E.	0.71	HOT MIX	50'	20'
		HOLT LANE	LOCK B. RD. N.	D.E.	0.20	HOT MIX	30'	20'
		HOLT ROAD	LOCK B. RD. N.	D.E.	0.70	HOT MIX	30'	20'
		HUMMINGBIRD WAY	BERRY BEND	RABBIT RUN TRAIL	0.12	HOT MIX	40'	24'
		IRON WOOD CIRCLE	SOUTH RIDGE TRAIL	IRON WOOD CIRCLE	0.62	HOT MIX	50'	28'
		IRON WOOD COURT	IRON WOOD CIRCLE	D.E.	0.05	HOT MIX	50'	28'

						CLASS	ROW	RD
		LOCAL NAME	BEGINNING POINT	ENDING POINT	MILES	ROAD	WD	WD
		IRON WORKERS RD.	OLD CLARKSVILLE PIKE	ALBRIGHT ROAD	2.22	HOT MIX	50'	20'
		IVY BEND CIRCLE	HWY. 41 A	D.E.	0.56	HOT MIX	50'	28'
		IVY BROOK WAY	IVY BEND CIRCLE	D.E.	0.22	HOT MIX	50'	28'
		JACOB COURT	LAKEWOOD DRIVE	D.E.	0.13	HOT MIX	50'	28'
		JARRELL LANE	OLD CLARKSVILLE PIKE	CHEATHAM CO. LINE	0.16	HOT MIX	30'	16'
		JARRELL RIDGE FARM RD.	JARRELL RIDGE RD.	D.E.	0.20	HOT MIX	50'	22'
		JARRELL RIDGE RD.	HWY. 12	D.E.	4.12	HOT MIX	50'	20'
		JEAN COURT	EASTWOOD DR.	D.E.	0.08	HOT MIX	40'	28'
		JEANNIE DR.	SHEA'S WAY	D.E.	0.03	HOT MIX	50'	28'
		JERSEY DRIVE	WITTY'S WAY	HEREFORD BLVD.	0.56	HOT MIX	50'	28'
		JESSIE NANNY RD.	N. HINTON RD.	D.E.	0.13	HOT MIX	30'	10'
		JIM COURT	ROBIN HILL DR.	D.E.	0.71	HOT MIX	40'	20'
		JOHNSON ROAD	HICKORY POINT RD.	GHOLSON ROAD	2.00	HOT MIX	50'	20'
		JULIUS HOLLIS RD.	SULPHUR SPRINGS RD.	D.E.	0.27	HOT MIX	50'	20'
		KARMAFLUX WAY	SUPERIOR LANE	D.E.	0.04	HOT MIX	50'	28'
		KENSINGTON COURT	GLENRAVEN DRIVE	D.E.	0.10	HOT MIX	50'	28'
		KNOX ROAD	OAK PLAINS RD.	CHEATHAM CO. LINE	0.68	HOT MIX	50'	20'
		LAHNA COURT	CLOVER HILL DRIVE	D.E.	0.04	HOT MIX	40'	24'
		LAKE POINTE DRIVE	SANGO ROAD	CARRIAGE WAY	0.27	HOT MIX	50'	28'
		LALONDE CIRCLE	OLD OAK PLAINS RD	LALONDE CIR.	0.72	HOT MIX	40'	24'
		LAKEWOOD DR.	ROSEBURY LANE	D.E.	0.41	HOT MIX	50'	28'
		LANGFORD RD.	HWY. 41 A	D.E.	0.18	HOT MIX	40'	18'
		LATHAM COURT	EWING WAY	D.E.	0.14	HOT MIX	50'	28'

						CLASS	ROW	RD
		LOCAL NAME	BEGINNING POINT	ENDING POINT	MILES	ROAD	WD	WD
		LAURELWOOD CT.	LAURELWOOD TRAIL	D.E.	0.04	HOT MIX	50'	20'
		LAURELWOOD TRAIL	N. WOODSON RD.	D.E.	0.51	HOT MIX	50'	22'
		LEDINA COURT	RYE DRIVE	D.E.	0.15	HOT MIX	30'	24'
		LEGACY COURT	LEGACY DRIVE	D.E.	0.06	HOT MIX	50'	28'
		LEGACY DRIVE	APPLE VALLEY ROAD	LEGACY COURT	0.21	HOT MIX	50'	28'
		LENA COURT	MOBLEY ROAD	D.E.	0.21	HOT MIX	50'	28'
		LENA DRIVE	LENA COURT	D.E.	0.04	HOT MIX	50'	28'
		LEONARD ROAD	HWY. 12	D.E.	0.30	HOT MIX	30'	18'
		LIAM COURT	TOWES LN.	D.E.	0.07	HOT MIX	40'	24'
		LILLIAN GRACE DR.	THOMAS TRAYLOR LN.	D.E.	0.19	HOT MIX	40'	24' .05 MI
						HOT MIX	50'	28' .14 MI
		LISA COURT	BRYAN ROAD	D.E.	0.20	HOT MIX	50'	20'
		LOCK B. NORTH BOAT RAMP	LOCK B ROAD N.	CUMBERLAND RIVER	0.04	HOT MIX	125'	18'
		LOCK B. RD. N.	HWY. 12	GHOLSON ROAD	4.44	HOT MIX	40'	20' 2.68 MI
						HOT MIX	40'	22' 1.76 MI
		LONGVIEW COURT	MARRAST DRIVE	CLEARFOUNT DR.	0.10	HOT MIX	50'	28'
		LOWLINE DRIVE	JERSEY DR.	HEREFORD BLVD.	0.28	HOT MIX		24'
		LUCIELL ROAD	HICKORY POINT	HICKORY POINT RD.	0.15	HOT MIX	35'	16'
		LUKE DRIVE	BRYAN ROAD	D.E.	0.10	HOT MIX	50'	20'
		LYME DRIVE	SHEFFIELD WAY	D.E.	0.08	HOT MIX	50'	28'
		MALKOWSKI ROAD	HWY. 41 A	D.E.	0.20	HOT MIX	50'	20'
		MARGARET ROAD	LOCK B. RD. N.	D.E.	0.18	HOT MIX	30'	12'
		MARIETTA PLACE	SOUTHPOINT DRIVE	D.E.	0.10	HOT MIX	50'	28'

						CLASS	ROW	RD
		LOCAL NAME	BEGINNING POINT	ENDING POINT	MILES	ROAD	WD	WD
		MARKIE DRIVE	FELTS DRIVE	D.E.	0.20	HOT MIX	50'	28'
		MARRAST DRIVE	CLEARFOUNT DR.	D.E.	0.34	HOT MIX	50'	28'
		MARSH ROAD	GRAHAM CEM. RD.	D.E.	0.90	OILED	20'	18'
		MATLOCK ROAD	JULIUS HOLLIS RD.	D.E.	0.98	HOT MIX	40'	20'
		MAXSHIRE COURT	SANGO ROAD	D.E.	0.21	HOT MIX	50'	28'
		MAYO ROAD	SANGO ROAD	D.E.	0.87	HOT MIX	30'	19' .62 mi
						HOT MIX	30'	16' .25 MI
		McADOO CREEK RD.	HWY. 41 A	HWY. 12	2.35	HOT MIX	50'	20'
		McDANIEL ROAD	SHADY GROVE RD.	SHADY GROVE RD.	1.31	HOT MIX	40'	20'
		MEAD COURT	ONTARIO LANE	D.E.	0.04	HOT MIX	50'	24'
		MEMORY LANE	DURHAM ROAD	D.E.	0.76	HOT MIX	50'	28'
		MICKLE LANE	FREDONIA ROAD	D.E.	0.27	HOT MIX	40'	18'
		MILLER DRIVE	BAGWELL ROAD	D.E.	0.35	HOT MIX	40'	20'
		MILLER PLACE	HARPER ROAD	MILLER ROAD	0.31	HOT MIX	40'	19'
		MILLER ROAD	HWY. 41 A	D.E.	0.71	HOT MIX	30'	20'
		MOBLEY ROAD	BAGWELL ROAD	SHADY GROVE RD.	1.60	HOT MIX	40'	20'
		MONTICELLO TRACE	DIXIE BEE RD.	DIXIE BEE RD.	0.74	HOT MIX	40'	28'
		MOSLEY ROAD	LOCK B. RD. N.	D.E.	0.20	HOT MIX	50'	20'
		MOUNTAIN VIEW COURT	MOUNTAIN VIEW DRIVE	D.E.	0.03	HOT MIX	40'	24'
		MOUNTAIN VIEW DRIVE	MOUNTAIN WAY	D.E.	0.16	HOT MIX	50'	28'
		MOUNTAIN WAY	TROUGH SPRINGS RD.	D.E.	0.39	HOT MIX	50'	28'
		MT. CARMEL ROAD	HWY. 41 A	SANGO ROAD	0.98	HOT MIX	50'	20'
		MUDDY BRANCH RD.	JOHNSON ROAD	LOCK B. RD. N.	1.20	HOT MIX	50'	20'

						CLASS	ROW	RD
		LOCAL NAME	BEGINNING POINT	ENDING POINT	MILES	ROAD	WD	WD
		MURFF ROAD	HWY. 12	D.E.	0.44	HOT MIX	35'	18'
		NECTAR COURT	PROMENADE DRIVE	D.E.	0.16	HOT MIX	40'	24'
		N. HINTON RD.	CHEATHAM CO. LINE	CHEATHAM CO. LINE	2.59	HOT MIX	40'	19'
		NICHOLS LANE	TROUGH SPRINGS RD.	D.E.	0.32	HOT MIX	40'	16'
		NICHOLS ROAD	TROUGH SPRINGS RD.	D.E.	0.32	HOT MIX	40'	17'
		NORFLEET ROAD	ROSSON ROAD	D.E.	0.38	HOT MIX	30'	20'
		N. STROUDSVILLE RD.	HWY 76	ROBERTSON CO. LINE	2.23	HOT MIX	50'	20'
		N. WOODSON RD.	TROUGH SPRINGS RD.	HWY. 76	0.91	HOT MIX	50'	22'
		OAK GLEN LANE	LAKE POINTE DRIVE	D.E.	0.17	HOT MIX	50'	28'
		OAK PLAINS RD.	HWY. 12	HWY. 41 A	5.18	HOT MIX	50'	20'
		OGG ROAD	STROUDSVILLE RD.	D.E.	0.73	HOT MIX	50'	19'
		OLD ASHLAND CITY RD.S	HWY. 12	HWY. 12	1.00	HOT MIX	50'	20' .15 MI
						HOT MIX	50'	18' .85 MI
		OLD CLARKSVILLE PIKE	HWY. 12	CHEATHAM CO. LINE	3.87	HOT MIX	60'	20'
		OLD GRATTON RD.	GRATTON ROAD	GRATTON ROAD	0.30	HOT MIX	50'	20'
		OLD OAK PLAINS RD.	OAK PLAINS RD.	OAK PLAINS RD	0.55	HOT MIX	26'	16'
		OLD SANGO ROAD	SANGO DRIVE	CITY LIMITS	1.16	HOT MIX	50'	20'
		ONTARIO LANE	BROWNSVILLE RD.	CLOVER HILL DRIVE	0.28	HOT MIX	50'	28'
		OVERRIDE CIRCLE	CEDARMONT DRIVE	D.E.	0.08	HOT MIX	40'	24'
		PACE PLACE	EARL ROAD	D.E.	0.22	HOT MIX	30'	17'
		PACE ROAD	SHADY GROVE RD.	HWY. 12	2.80	HOT MIX	50'	19'
		PARKLAND CIRCLE	WILLOW CIRCLE	WILLOW CIRCLE	0.20	HOT MIX	40'	24'
		PAVILION WAY	BAGWELL ROAD	PARKLAND CIRCLE	0.09	HOT MIX	50'	28'

						CLASS	ROW	RD
		LOCAL NAME	BEGINNING POINT	ENDING POINT	MILES	ROAD	WD	WD
		PICKERING ROAD	MT. CARMEL RD.	D.E.	0.68	HOT MIX	40'	19'
		PINNACLE POINT	AUGUSTA PLACE	D.E.	0.03	HOT MIX	50'	28'
		PINSON CT.	TOWES LN.	D.E.	0.03	HOT MIX	40'	24'
		POOLE ROAD	SHADY GROVE RD.	D.E.	0.25	HOT MIX	30'	14'
		POPLAR HILL	McADOO CREEK RD.	D.E.	0.64	HOT MIX	50'	28'
		PORTER HILLS DR.	SANGO DRIVE	D.E.	0.20	HOT MIX	40'	24'
		POWERS ROAD	IRON WORKERS RD.	D.E.	0.50	HOT MIX	30'	18'
		PRESSGROVE DRIVE	SANGO COMMONS WAY	D.E.	0.13	HOT MIX	40'	24'
		PRESTO COURT	PRESTWICKE PLACE	D.E.	0.05	HOT MIX	40'	24'
		PRESTON BAGWELL RD.	N. HINTON RD.	CHEATHAM CO. LINE	0.11	HOT MIX	40'	18'
		PRESTWICKE PLACE	DRAKE ROAD	D.E.	0.50	HOT MIX	50'	28'
		PRINCE DRIVE	EAST REGENT DR @ CITY LIMIT	D.E.	0.45	HOT MIX	50'	28'
		PROMENADE DRIVE	TROUGH SPRINGS RD.	NECTAR COURT	0.19	HOT MIX	40'	24'
		QUAIL COVEY COURT	CEDARMONT DRIVE	D.E.	0.05	HOT MIX	40'	24'
		QUAIL HOLLOW ROAD	OLD SANGO ROAD	D.E.	0.60	HOT MIX	30'	16'.50 MI
						HOT MIX	30'	20'.10 MI
		QUINCY LANE	AVIGNON WAY	D.E.	0.57	HOT MIX	50'	28'
		RABBIT RUN TRAIL	DRAKE ROAD	BERRY BEND	0.68	HOT MIX	50'	28'
		RENEE COURT	BRYAN ROAD	D.E.	0.23	HOT MIX	50'	20'
		RICHARDS DRIVE	SANGO COMMONS WAY	D.E.	0.31	HOT MIX	40'	24'
		RIVER HILLS DRIVE	LOCK B. RD. N.	D.E.	0.13	HOT MIX	50'	28'
		ROBERCREST ROAD	SANGO ROAD	D.E.	0.25	HOT MIX	50'	20'
		ROBIN HILL ROAD	HWY. 12	D.E.	0.41	HOT MIX	40'	20'

						CLASS	ROW	RD
		LOCAL NAME	BEGINNING POINT	ENDING POINT	MILES	ROAD	WD	WD
		ROLLING HILLS COURT	MOUNTAIN VIEW DRIVE	D.E.	0.03	HOT MIX	40'	24'
		ROLLING ROCK COURT	MOUNTAIN WAY	D.E.	0.03	HOT MIX	40'	24'
		ROSEBURY LANE	OLD CLARKSVILLE PIKE	D.E.	0.32	HOT MIX	50'	28'
		ROSSON ROAD	TROUGH SPRINGS RD.	HWY. 76	2.89	HOT MIX	50'	19'
		RYAN ROAD	HICKORY POINT	D.E.	0.36	HOT MIX	50'	18'
		RYE DRIVE	SEDGWICK LANE	D.E.	0.35	HOT MIX	40'	24'
		SANGO COMMONS COURT	SANGO COMMONS WAY	D.E.	0.05	HOT MIX	40'	24'
		SANGO COMMONS WAY	SANGO ROAD	D.E.	0.31	HOT MIX	50'	28'
		SANGO CROSSING	SANGO DRIVE	D.E.	0.18	HOT MIX	50'	28'
		SANGO DRIVE	HWY. 41 A	SANGO ROAD	0.70	HOT MIX	35'	20'
		SANGO ROAD	TROUGH SPRINGS RD.	ROBERTSON CO. LINE	6.90	HOT MIX	50'	20'
		SARAH FRANCES CT.	LOCK B RD N.	D.E.	0.21	HOT MIX	40'	24'
		SAWYER COURT	SHEA'S WAY	D.E.	0.14	HOT MIX	40'	24'
		SCARBOROUGH DR.	IRON WOOD CIRCLE	D.E.	0.03	HOT MIX	50'	28'
		SCOTT ROAD	N. HINTON RD.	D.E.	0.36	HOT MIX	50'	20'
		SEDGWICK LANE	EXCELL ROAD	ABELINE DR.	0.22	HOT MIX	40'	24'
		SHADOWBEND CIRCLE	SHADOWBEND LANE	D.E.	0.27	HOT MIX	50'	28'
		SHADOWBEND LANE	HWY. 12	D.E.	0.27	HOT MIX	50'	28'
		SHADOW COURT	SHADOWBEND CIRCLE	D.E.	0.10	HOT MIX	30'	20'
		SHADY GROVE RD.	HWY. 12	McADOO CREEK RD.	5.81	HOT MIX	50'	20'
		SHADYLAWN DRIVE	GRATTON RD.	GRATTON ROAD	0.30	HOT MIX	50'	20'
		SHADYSIDE LANE	POPLAR HILL	POPLAR HILL	0.27	HOT MIX	50'	28'
		SHAGBARK CIRCLE	N. WOODSON RD.	D.E.	0.27	HOT MIX	50'	22'

						CLASS	ROW	RD
		LOCAL NAME	BEGINNING POINT	ENDING POINT	MILES	ROAD	WD	WD
		SHAMROCK COURT	CLOVER HILL DRIVE	D.E.	0.05	HOT MIX	40'	24'
		SHEA'S WAY	SANGO ROAD	D.E.	0.46	HOT MIX	50'	28'
		SHEFFIELD WAY	MCADOO CREEK RD.	D.E.	0.32	HOT MIX	50'	28'
		SHERLOCK DR.	SUNNY SLOPE DR.	D.E.	0.23	HOT MIX	40'	24'
		SHETLAND WAY	BELLINGHAM WAY	D.E.	0.11	HOT MIX	50'	28'
		SMITH BROTHERS LN.	SMITH LANE	CHAGFORD DR.	0.40	HOT MIX	50'	28'
		SMITH LANE	SANGO ROAD	HWY. 41 A	0.61	HOT MIX	50'	20'
		SOUTHPOINT DRIVE	SANGO ROAD	D.E.	0.49	HOT MIX	50'	28'
		SOUTH RIDGE TRAIL	STATE HWY. 12	IRON WOOD CIRCLE	0.92	HOT MIX	50'	28'
		SPRINGSIDE COURT	POPLAR HILL	D.E.	0.03	HOT MIX	50'	28'
		STACY LANE	LISA CT.	D.E.	0.20	HOT MIX	50'	20'
		ST. ANDREW COURT	DIXIE BEE RD.	D.E.	0.50	HOT MIX	50'	28'
		STARLIGHT LANE	MILLER LANE	APPLE ROAD	0.15	HOT MIX	50'	20'
		STONECROP CT.	SMITH BROTHERS LN.	D.E.	0.27	HOT MIX	40'	28'
		STONE TRAIL DRIVE	APPLE VALLEY ROAD	D.E.	0.11	HOT MIX	50'	28'
		STROUD ROAD	HWY. 41 A	ROBERTSON CO. LINE	0.92	HOT MIX	40'	18' .50 MI
						HOT MIX	40'	14' .42 MI
		SULPHUR SPRINGS RD.	JARRELL RIDGE RD.	N. HINTON RD.	1.51	HOT MIX	50'	20'
		SUNNY SLOPE COURT	SUNNY SLOPE DR.	D.E.	0.03	HOT MIX	50'	28'
		SUNNY SLOPE DR.	DABNEY LANE	SHERLOCK DR.	0.32	HOT MIX	50'	28'
		SUPERIOR LANE	BROWNSVILLE RD.	THOMAS TRAYLOR LN	0.52	HOT MIX	50'	28'
		SURREY RIDGE ROAD	WILEY BROWN RD.	D.E.	0.39	HOT MIX	50	28'
		S. WOODSON RD.	SANGO ROAD	TROUGH SPRINGS RD	0.77	HOT MIX	50'	20'

						CLASS	ROW	RD
		LOCAL NAME	BEGINNING POINT	ENDING POINT	MILES	ROAD	WD	WD
		TANNAHILL COURT	TANNAHILL WAY	D.E.	0.16	HOT MIX	40'	24'
		TANNAHILL WAY	BROOKHAVEN TERRACE	D.E.	0.28	HOT MIX	50'	28'
		TAYLOR HALL LANE	MONTICELLO TRACE	D.E.	0.45	HOT MIX	40'	28'
		THOMAS TRAYLOR LN.	CLOVER HILL DRIVE	LILLIAN GRACE DR.	0.19	HOT MIX	50'	28'
		TOM MOORE ROAD	SHADY GROVE RD.	D.E.	0.25	HOT MIX	50'	18'
		TOWES LANE	HWY. 41 A SOUTH	BASSETT LANE	0.59	HOT MIX	50'	28'
		TRANQUILL LANE	SOUTHPOINT DRIVE	D.E.	0.08	HOT MIX	50'	28'
		TREEMONT DRIVE	CARRIAGE WAY	D.E.	0.25	HOT MIX	50'	28'
		TROUGH SPRINGS RD.	N. STROUDSVILLE RD.	CITY LIMITS	6.01	HOT MIX	50'	20'
		TUCKAWAY COURT	HEATHERHURST CT.	D.E.	0.14	HOT MIX	50'	28'
		TURKEY CROSSING CT.	EASTWOOD CT.	D.E.	0.09	HOT MIX	40'	24'
		TURKEY CROSSING TRAIL	EASTWOOD CT.	D.E.	0.03	HOT MIX	50'	28'
		VICTORIA COURT	MARRAST DR.	D.E.	0.10	HOT MIX	50'	28'
		VOYAGE COURT	COVES WAY	DRAKES COURT	0.14	HOT MIX	40'	24'
		WALKAWAY COURT	SOUTHPOINT DRIVE	D.E.	0.06	HOT MIX	50'	28'
		WALTER ROAD	OLD CLARKSVILLE PIKE	D.E.	0.55	HOT MIX	40'	18'
		WATERFALL DRIVE	SOUTHPOINT DRIVE	D.E.	0.07	HOT MIX	50'	28'
		WATER WOOD DRIVE	HWY 41-A SOUTH	D.E.	0.41	HOT MIX	50'	28'
		WELCH ROAD	HWY. 41A	D.E.	0.29	HOT MIX	50'	16'
		WELLSFORD COURT	WATER WOOD DR.	D.E.	0.09	HOT MIX	40'	24'
		WESTCHESTER COURT	WESTCHESTER DRIVE	D.E.	0.12	HOT MIX	40'	28'
		WESTCHESTER DRIVE	CITY LIMIT/WST.CHESTER DR.	EDINBURGH WAY	0.28	HOT MIX	50'	28'
		WESTCHESTER PLACE	WESTCHESTER DRIVE	D.E.	0.08	HOT MIX	40'	28'

						CLASS	ROW	RD
		LOCAL NAME	BEGINNING POINT	ENDING POINT	MILES	ROAD	WD	WD
		WEYMOUTH COURT	SHEFFIELD WAY	D.E.	0.06	HOT MIX	40'	26'
		WHISPERING HEIGHTS DR.	WHISPERING HILLS TRAIL	D.E.	0.20	HOT MIX	50'	20'
		WHISPERING HILL TRAIL	GHOLSON ROAD	D.E.	0.50	HOT MIX	50'	20'
		WICKE ROAD	DRAKE ROAD	PRESTWICKE PLACE	0.15	HOT MIX	50'	28'
		WILBURN COURT	BASSETT LANE	D.E.	0.04	HOT MIX	50'	28'
		WILEY BROWN RD.	PACE ROAD	SHADY GROVE RD.	1.10	HOT MIX	30'	20' .55 MI
						HOT MIX	30'	17' .55 MI.
		WILLIAMS ROAD	OAK PLAINS RD.	KNOX ROAD	0.91	HOT MIX	50'	20'
		WILLOW BROOK DR.	SOUTHRIDGE TRAIL	D.E.	0.17	HOT MIX	50'	28'
		WILLOW CIRCLE	PAVILION WAY	PAVILION WAY	0.78	HOT MIX	50'	28'
		WILLOW HOLLOW	N. HINTON RD.	D.E.	0.65	HOT MIX	25'	18'
		WINDING CREEK COURT	IRON WOOD CIRCLE	D.E.	0.08	HOT MIX	50'	28'
		WINDRUSH DRIVE	GRAY HAWK TRAIL	CARRIAGE WAY	0.54	HOT MIX	50'	28' .45 MI
						HOT MIX	50'	20' .09 MI
		WITTYS WAY	HWY 41A	D.E.	0.34	HOT MIX	50'	36' .06 MI
								28' .28 MI
		WOODALL CEM. RD.	JARRELL RIDGE RD.	D.E.	0.12	HOT MIX	16'	12'
		WOODS ROAD	SULPHUR SPRINGS RD.	D.E.	0.55	HOT MIX	30'	16'
		YORKBAR COURT	SHADY GROVE ROAD	D.E.	0.27	HOT MIX	40'	24'
		YORKSHIRE DRIVE	SHEFFIELD WAY	D.E.	0.07	HOT MIX	50'	28'
					182.36			

						CLASS	ROW	RD.
		LOCAL NAME	BEGINNING POINT	ENDING POINT	MILES	ROAD	WD.	WD.
		AL CARTER ROAD	HWY. 41	D.E.	0.32	HOT MIX	30'	18'
		ARCHIBALD DR.	CHARLES BELL RD	D.E.	0.40	HOT MIX	50'	28'
		ARCHIE COURT	FENN LANE	D.E.	0.10	HOT MIX	40'	24'
		ARKADELPHIA RD.	HWY 79 NORTH	D.E.	0.60	HOT MIX	23'	16'
		ASPEN PINE DRIVE	SOUTHERN PINE TRAIL	D.E.	0.36	HOT MIX	50'	28'
		AUTUMN TERRACE LANE	TERRACESIDE CIRCLE	TERRACESIDE CIRCLE	0.30	HOT MIX	40'	28'
		BAINBRIDGE DRIVE	EDGEWATER LANE	ROLLOW LANE	0.53	HOT MIX	50'	28'
		BANKSIDE DRIVE	COLLINS VIEW WAY	D.E.	0.16	HOT MIX	40'	24'
		BATCHELOR ST.	GUTHRIE ROAD	D.E.	0.39	HOT MIX	24'	13'
		BATTLE CREEK TRAIL	COLLINS VIEW WAY	D.E.	0.12	HOT MIX	50'	28'
		BAYLOR COURT	BRAXTONS RUN	D.E.	0.07	HOT MIX	50'	28'
		BAYNHAM ROAD	DUNLOP LANE	D.E.	0.31	OILED	30'	16'
		BELDON STATION LANE	CROSSROADS DRIVE	D.E.	0.25	HOT MIX	50'	24'
		BELLAVISTA COURT	TAIESTE TRAIL	D.E.	0.06	HOT MIX	40'	24'
		BLACK GUM LANE	JUDGE TYLER DRIVE	D.E.	0.10	HOT MIX	40'	24'
		BLUEBRIAR TRACE	JUNIPER PASS	REMINGTON TRACE	0.57	HOT MIX	50'	28'
		BOOLEAN DR.	HIGHWAY 79 N.	D.E.	0.76	HOT MIX	120'	55'
		BOYER BLVD.	DUNLOP LANE	ELIZA DR.	0.40	HOT MIX	50'	28'
		BRADBURY ROAD	HWY. 76	D.E.	1.08	HOT MIX	50'	20'
		BRADLYNN DR.	HOLLAND DR.	BAINBRIDGE DR.	0.08	HOT MIX	50'	28'
		BRAXTONS RUN	PORT ROYAL RD.	D.E.	0.16	HOT MIX	50'	28'
		BROWNING COURT	BROWNING WAY	D.E.	0.07	HOT MIX	50'	28'
		BROWNING WAY	ROSSVIEW ROAD	D.E.	0.19	HOT MIX	50'	28'
		BUCK ROAD	KIRKWOOD ROAD	KIRKWOOD ROAD	2.10	HOT MIX	50'	20'
		BUGGY COVE	JOHN DUKE TYLER BLVD.	JOHN DUKE TYLER BLVD.	0.14	HOT MIX	40'	24'
		BURTON TRAIL	HWY. 76	D.E.	0.38	HOT MIX	50'	28'

						CLASS	ROW	RD.
		LOCAL NAME	BEGINNING POINT	ENDING POINT	MILES	ROAD	WD.	WD.
		CARRIE TAYLOR CIRCLE	BOYER BLVD	D.E.	0.83	HOT MIX	50'	28'
		CARSON BAILEY COURT	REMINGTON TRACE	D.E.	0.16	HOT MIX	50'	28'
		CASEN CT.	ARCHIBALD DR.	D.E.	0.05	HOT MIX	40'	24'
		CASTLETON COURT	REMINGTON TRACE	D.E.	0.04	HOT MIX	40'	24'
		CHARLES BELL RD.	DUNLOP LANE	INTERNATIONAL BLVD.	1.73	HOT MIX	50'	18'
		CHISUM COURT	TACOMA DRIVE	D.E.	0.21	HOT MIX	40'	24'
		CLARABELLE LN.	ARCHIBALD DR.	ARCHIBALD DR	0.19	HOT MIX	40'	24'
		CLEAR SPRINGS RD.	HWY 79 NORTH	D.E.	0.34	HOT MIX	40'	24'
		CLOVER MEADOWS CT.	EDGEWATER LANE	D.E.	0.13	HOT MIX	40'	28'
		COLLINS VIEW WAY	SETTLERS TRACE	STONES MANOR WAY	0.57	HOT MIX	50'	28'
		CORBIN DRIVE	UPLAND TERRACE	D.E.	0.04	HOT MIX	40'	28'
		CORPORATE PARKWAY BLVD.	INTERNATIONAL BLVD.	CITY LIMITS	0.92	HOT MIX	100'	36'
		COTONEASTER LANE	REMINGTON TRACE	FORSYTHIA TR.	0.14	HOT MIX	40'	24'
		COUNTRYWOOD DR.	BRADBURY ROAD	D.E.	0.19	HOT MIX	50'	20'
		COVEY RISE CIRCLE	GREEN GROVE WAY	D.E.	0.39	HOT MIX	50'	28'
		COVEY RISE COURT	COVEY RISE CIRCLE	D.E.	0.03	HOT MIX	50'	28'
		CREEK VALLEY WAY	TERRACESIDE CIRCLE	D.E.	0.05	HOT MIX	50'	28'
		CREEKVIEW COURT	PASSENGER CREEK LANE	D.E.	0.06	HOT MIX	50'	22'
		CROCKARELL RD.	GUTHRIE ROAD	D.E.	1.00	HOT MIX	30'	18'
		CROSSROADS DRIVE	IRONHORSE WAY	D.E.	0.23	HOT MIX	50'	24'
		DALTON SMITH COURT	DUNLOP/ROLLOW LN.	D.E.	0.35	HOT MIX	50'	28'
		DOE RUN COURT	BRADBURY ROAD	D.E.	0.29	HOT MIX	50'	22'
		DEVELOPMENT COURT	INTERNATIONAL BLVD.	D.E.	0.13	HOT MIX	100'	28'
		DUDLEY ROAD	GUTHRIE ROAD	BUCK ROAD	1.15	HOT MIX	50'	20'
		DUNLOP LANE	CITY LIMITS	KIRKWOOD ROAD	3.40	HOT MIX	50'	22'
		EADS COURT	VERISA DRIVE	D.E.	0.14	HOT MIX	40'	24'
		EDGEWATER LANE	FANTASIA WAY	MELBOURNE DRIVE	0.61	HOT MIX	50'	28'

						CLASS	ROW	RD.
		LOCAL NAME	BEGINNING POINT	ENDING POINT	MILES	ROAD	WD.	WD.
		EDLIN STREET	GUTHRIE ROAD	STATE LINE	0.22	HOT MIX	24'	15'
		ELIZA DR.	D.E.	D.E.	0.46	HOT MIX	50'	28'
		EVERTON COURT	MELBOURNE DRIVE	D.E.	0.03	HOT MIX	50'	28'
		FALLON DRIVE	UPLAND TERRACE	JOSIE LANE	0.28	HOT MIX	30'	28'
		FANTASIA WAY	BROWNING WAY	D.E.	0.41	HOT MIX	50'	28'
		FENN LANE	ELIZA DRIVE	D.E.	0.29	HOT MIX	40'	24'
		FERNVALE COURT	EDGEWATER LANE	D.E.	0.05	HOT MIX	40'	28'
		FIELDVIEW WAY	HIGH PLAINS DR.	D.E.	0.14	HOT MIX	50'	28'
		FORD ROAD	HWY. 76	D.E.	1.45	HOT MIX	50'	20'
		FORSYTHIA COURT	JUNIPER PASS	D.E.	0.10	HOT MIX	40'	24'
		FORSYTHIA TRACE	JUNIPER PASS	D.E.	0.27	HOT MIX	50'	28'
		FRONTIER DRIVE	COLLINS VIEW WAY	D.E.	0.10	HOT MIX	50'	28'
		GARDENIAN LN.	D.E.	D.E.	0.26	HOT MIX	40'	28'
		GARRETT COURT	HICKORY WILD COURT	D.E.	0.16	HOT MIX	40'	24'
		GRANT STREET	GUILDFIELD CHURCH RD.	D.E.	0.23	HOT MIX	24'	12'
		GREEN GROVE WAY	EDGEWATER LANE	COVEY RISE CIRCLE	0.29	HOT MIX	50'	28'
		GROVEWOOD COURT	TAITS STATION DRIVE	D.E.	0.16	HOT MIX	50'	24'
		GUILDFIELD CHURCH RD.	JOHNSON STREET	EDLIN STREET	0.18	HOT MIX	24'	15'
		GUILDFIELD DR.	GUILDFIELD CHURCH RD.	D.E.	0.10	HOT MIX	24'	12'
		GUNN ROAD	HWY. 76	D.E.	1.50	HOT MIX	50'	20'
		GUTHRIE ROAD	ROSSVIEW ROAD	STATE LINE	5.39	HOT MIX	50'	20'
		HALL COURT	HWY. 76	D.E.	0.19	HOT MIX	40'	20'
		HAMPTON RIDGE DRIVE	GUTHRIE HWY 79 NORTH	D.E.	0.28	HOT MIX	75'	24' .09 MI
							50"	24' .19 MI
		HAMPTON STATION RD.	HWY 79 NORTH	CHARLES BELL RD.	2.24	HOT MIX	50'	18'
		HARTLEY DR.	CHARLES BELL RD.	ELIZA DR.	0.33	HOT MIX	50'	28'
		HARTMAN COURT	BRADBURY ROAD	D.E.	0.21	HOT MIX	50'	22'

						CLASS	ROW	RD.
		LOCAL NAME	BEGINNING POINT	ENDING POINT	MILES	ROAD	WD.	WD.
		HARVEST MOON COURT.	ASPEN PINE DR.	D.E.	0.05	HOT MIX	40'	24'
		HARVEST MOON DRIVE	SOUTHERN POINT TRAIL	ASPEN PINE DR.	0.28	HOT MIX	40'	24'
		HAYES LANE	ROSSVIEW ROAD	D.E.	0.70	HOT MIX	50'	20'
		HAYWARD FIELDS DR.	KIRKWOOD ROAD	UPLAND TERRACE	0.10	HOT MIX	60'	38'
		HEAD ROAD	PORT ROYAL RD.	SADLERSVILLE RD.	1.62	HOT MIX	50'	20'
		HENLEY BROOK DRIVE	MELBOURNE DRIVE	D.E.	0.06	HOT MIX	50'	28'
		HICKORY WILD COURT	BELDON STATION LANE	D.E.	0.15	HOT MIX	50'	24'
		HIDDEN MEADOWS DR.	N. COUNTRYWOOD DR.	WINSOME LANE	0.18	HOT MIX	50'	20'
		HIGH PLAINS DR.	UPLAND TERRACE	D.E.	0.11	HOT MIX	50'	28'
		HOLLAND DRIVE	ROLLOW LANE	D.E.	0.27	HOT MIX	50'	28'
		HOLLIS RIDGE	STONES MANOR WAY	D.E.	0.27	HOT MIX	50'	28'
		HUTCHINS CAMP TRACE	COLLINSVIEW WAY	COLLINSVIEW WAY	0.15	HOT MIX	40'	24'
		INDUSTRIAL PARK RD.	INTERNATIONAL BLVD.	CITY LIMITS	0.32	HOT MIX	60'	24'
		INTERNATIONAL BLVD.	HWY 79 NORTH	ROSSVIEW ROAD	4.58	HOT MIX	96'	48'
		IRONHORSE WAY	WEBB ROAD	D.E.	0.61	HOT MIX	50'	28'
		JESSE DRIVE	BURTON TRAIL	D.E.	0.05	HOT MIX	50'	28'
		J.H. HALEY ROAD	BUCK ROAD	D.E.	0.32	HOT MIX	50'	20'
		JIM JOHNSON ROAD	HWY 79 NORTH	TYLERTOWN RD.	2.45	HOT MIX	50'	20'
		JOHN DUKE TYLER BLVD.	DUNLOP LANE	D.E.	1.79	HOT MIX	90'	20'
		JOHNSON STREET	GUTHRIE ROAD	D.E.	0.53	HOT MIX	24'	14'
		JOSIE LANE	UPLAND TERRACE	KIRKWOOD ROAD	0.51	HOT MIX	24'	50' .25 MI
						HOT MIX		40' .26 MI
		JUDGE CIRCLE	JUDGE TYLER DRIVE	JUDGE TYLER DRIVE	0.07	HOT MIX	40'	24'
		JUDGE TYLER DRIVE	JOHN DUKE TYLER BLVD.	D.E.	1.01	HOT MIX	40'	24'
		JUNIPER PASS	REMINGTON TRACE	BLUEBRIAR TRACE	0.58	HOT MIX	50'	28'
		JUNIPER PASS (ADD ON)	D.E.	D.E.	0.07	HOT MIX	40'	28'
		KILLEBREW ROAD	ROSSVIEW ROAD	D.E.	0.30	HOT MIX	50'	20'

						CLASS	ROW	RD.
		LOCAL NAME	BEGINNING POINT	ENDING POINT	MILES	ROAD	WD.	WD.
		KIRKWOOD ROAD	HAMPTON STATION RD.	ROSSVIEW ROAD	4.12	HOT MIX	50'	19'
		KIRKPATRICK COURT	WINSOME LN.	D.E.	0.08	HOT MIX	40'	24'
		LAND WAY	UPLAND TERRACE	JOSIE LANE	0.06	HOT MIX	40'	24'
		LARKSPUR DRIVE	EDGEWATER LANE	D.E.	0.46	HOT MIX	50'	28' .28 MI
						HOT MIX	40'	24' .18 MI
		LIFE'S GOOD WAY	JIM JOHNSON RD.	D.E.	0.73	HOT MIX	100'	36'
		LIFES GOOD WAY EXTENSION	LIFE'S GOOD WAY	D.E.	0.35	HOT MIX	100'	24'
		LITTLE HOPE ROAD	HWY. 76	D.E.	0.77	HOT MIX	50'	20' .47 MI
						HOT MIX	50'	16' .30 MI
		LITTLE SPRINGS RD.	CLEAR SPRINGS ROAD	D.E.	0.13	HOT MIX	40'	24'
		LOW PLAINS LN.	SHIELD DR	D.E.	0.06	HOT MIX	40'	24'
		MANSOE PLACE	COLLINSVIEW WAY	COLLINSVIEW WAY	0.17	HOT MIX	40'	24'
		MCGREGOR ROAD	PORT ROYAL RD.	HWY. 41	3.16	HOT MIX	50'	19'
		MEADOWVIEW LANE	WINTER TERRACE LN.	TERRACESIDE CIRCLE	0.19	HOT MIX	40'	24'
		MEARNS COURT	COVEY RISE CIRCLE	D.E.	0.25	HOT MIX	50'	28'
		MELBOURNE COURT	MELBOURNE DRIVE	D.E.	0.08	HOT MIX	40'	24'
		MELBOURNE DRIVE	ROLLOW LANE	JUNIPER PASS	0.76	HOT MIX	50'	28'
		MERLE CT.	REMINGTON TRACE	D.E.	0.05	HOT MIX	40'	24'
		MICHAELA CIRCLE	DUNLOP LANE	MICHAELA CIRCLE	0.46	HOT MIX	40'	24'
		MIMMS ROAD	PORT ROYAL RD.	D.E.	0.91	OILED	30'	18'
		MIRAMARE WAY	TAIESTE TRAIL	D.E.	0.30	HOT MIX	40'	24'
		MOLLY WEBB DRIVE	JUDGE TYLER DRIVE	JOHN DUKE TYLER BLVD.	0.09	HOT MIX	40'	24'
		MOSES DRIVE	FRONTIER DR.	D.E.	0.04	HOT MIX	40'	24'
		N. COUNTRYWOOD DR.	BRADBURY ROAD	WINSOME LANE	0.20	HOT MIX	50'	20'
		NEIL ROSS ROAD	ROSSVIEW ROAD	D.E.	0.10	OILED	32'	18'
		NORTH J. A. TATE DRIVE	JUDGE TYLER DRIVE	TACOMA DRIVE	0.29	HOT MIX	40'	24'
		N. THOMAS STREET	JOHNSON STREET	D.E.	0.17	HOT MIX	24'	13'

						CLASS	ROW	RD.
		LOCAL NAME	BEGINNING POINT	ENDING POINT	MILES	ROAD	WD.	WD.
		OASIS LANE	SHIELD DR	D.E.	0.06	HOT MIX	40'	24'
		OLD CLARKSVILLE SPRINGFIELD F	HWY. 76	PORT ROYAL RD.	1.80	HOT MIX	50'	20'
		OLD DUKE DRIVE	JUDGE TYLER DRIVE	CHISUM COURT	0.13	HOT MIX	40'	24'
		OLD TYLERTOWN LANE	TYLERTOWN ROAD	TYLERTOWN ROAD	0.40	HOT MIX	23'	16'
		OLIVER PARK BLVD (1)	KIRKWOOD ROAD	ASPEN PINE DR.	0.05	HOT MIX	64'	32'
		OLIVER PARK BLVD (2)	ASPEN PINE DR.	HARVEST MOON DR.	0.03	HOT MIX	74'	32'
		OLIVER PARK BLVD (3)	HARVEST MOON DR.	D.E.	0.04	HOT MIX	84'	32'
		OSBEN ROAD	GUTHRIE ROAD	D.E.	0.05	HOT MIX	25'	16'
		OVERCREST CT.	LARKSPUR DR.	D.E.	0.20	HOT MIX	40'	24'
		OVERLOOK POINTE	STONES MANOR WAY	HOLLIS RIDGE	0.12	HOT MIX	40'	24'
		PASSENGER CREEK LANE	RIVERHAVEN DRIVE	D.E.	0.13	HOT MIX	50'	20'
		PIEDMONT PLACE	JUNIPER PASS	REMINGTON TRACE	0.27	HOT MIX	50'	28'
		PINEYWOODS ROAD	STATE LINE	MCGREGOR ROAD	1.79	HOT MIX	50'	20'
		PITT LANE	JUDGE TYLER DRIVE	JOHN DUKE TYLER BLVD.	0.09	HOT MIX	40'	24'
		PONDYWOOD ROAD	MCGREGOR ROAD	HEAD ROAD	1.41	HOT MIX	30'	20'
		PORT ROYAL LANE	PORT ROYAL RD.	D.E.	0.30	HOT MIX	27'	18'
		PRESSLER WAY	ROSSVIEW ROAD	FANTASIA WAY	0.05	HOT MIX	50'	28'
		PRICE LANE	TERRACESIDE CIRCLE	D.E.	0.04	HOT MIX	50'	28'
		PULLMAN COURT	IRONHORSE WAY	D.E.	0.06	HOT MIX	50'	28'
		RAILTON COURT	MELBOURNE DRIVE	D.E.	0.05	HOT MIX	50'	28'
		RANDLE BROTHERS LANE	BOYER BLVD	D.E.	0.26	HOT MIX	40'	24'
		RED BLUFF WAY	WINSOME LN.	D.E.	0.31	HOT MIX	50'	28'
		RED PAINT RIDGE	SETTLERS TRACE	D.E.	0.04	HOT MIX	50'	28'
		REMINGTON TRACE	FANTASIA WAY	D.E.	0.86	HOT MIX	50'	28'
		RETRIEVER COURT	BROWNING WAY	D.E.	0.10	HOT MIX	40'	24'
		RIVERCHASE DRIVE	BRADBURY ROAD	RIVERHAVEN DRIVE	0.95	HOT MIX	50'	20'
		RIVERHAVEN DRIVE	DOE RUN COURT	D.E.	0.99	HOT MIX	50'	20'

						CLASS	ROW	RD.
		LOCAL NAME	BEGINNING POINT	ENDING POINT	MILES	ROAD	WD.	WD.
		RIVER MEADE COURT	RIVERHAVEN DRIVE	D.E.	0.05	HOT MIX	50'	20'
		ROLLOW LANE	ROSSVIEW ROAD	DUNLOP LANE	1.15	HOT MIX	50'	23'
		ROWE LANE	TYLERTOWN ROAD	DEAD END	0.37	HOT MIX	30'	18'
		SADLERSVILLE ROAD	PORT ROYAL RD.	ROBERTSON CO. LINE	2.62	HOT MIX	50'	20'
		SALE ROAD	PORT ROYAL RD.	GUTHRIE ROAD	0.75	HOT MIX	30'	18'
		SAWYER VERN DR.	ARCHIBALD DR.	D.E.	0.04	HOT MIX	50'	28'
		SETTLERS TRACE	HOLLIS RIDGE	D.E.	0.50	HOT MIX	50'	28'
		SHIELD DRIVE	JOHN DUKE TYLER BLVD.	D.E.	0.04	HOT MIX	40'	24' .04 MI
			FAIRVIEW WAY	D.E.	0.34	HOT MIX	50'	28' .34 MI
		SOUTHERN PINE TRAIL	KIRKWOOD ROAD	D.E.	0.13	HOT MIX	60'	44'
		SPRING CREEK VILLAGE RD.	HWY. 79	ENT.MOBILE HOME PARK	0.47	HOT MIX	50'	20'
		SPRING TERRACE COURT	SPRING TERRACE LANE	D.E.	0.04	HOT MIX	40'	24'
		SPRING TERRACE LANE	TERRACESIDE CIRCLE	TERRACESIDE CIRCLE	0.20	HOT MIX	40'	24'
		STEELSTOCK ROAD	DUNLOP LANE	CHARLES BELL RD.	0.90	HOT MIX	46'	21'
		STILLWATER POINT	BUCK ROAD	D.E.	0.11	HOT MIX	40'	24'
		STONES MANOR COURT	STONES MANOR WAY	D.E.	0.05	HOT MIX	40'	24'
		STONES MANOR WAY	ROSSVIEW ROAD	COLLINSVIEW WAY	0.31	HOT MIX	60'	36'
		SUMMER TERRACE LANE	TERRACESIDE CIRCLE	TERRACESIDE CIRCLE	0.25	HOT MIX	40'	24'
		SUPPAN COURT	MELBOURNE DRIVE	D.E.	0.05	HOT MIX	50'	28'
		SWAN LANE	GUTHRIE ROAD	D.E.	0.29	HOT MIX	30'	16'
		TACOMA DRIVE	NORTH JA TATE DRIVE	D.E.	0.45	HOT MIX	50'	28'
		TAITS STATION DRIVE	CROSSROADS DRIVE	D.E.	0.29	HOT MIX	50'	24'
		TAR ROAD	OLD CLKS-SPRINGFIELD RD.	D.E.	0.25	HOT MIX	25'	14'
		TATE LANE	JUDGE TYLER DRIVE	JOHN DUKE TYLER BLVD.	0.04	HOT MIX	40'	24'
		TEACHER DRIVE	JUDGE TYLER DRIVE	JOHN DUKE TYLER BLVD.	0.05	HOT MIX	40'	24'
		TERRACE CREEK LANE	OAKLAND ROAD	TERRACESIDE CIRCLE	0.07	HOT MIX	50'	28'
		TERRACESIDE CIRCLE	TERRACE CREEK LANE	TERRACE CREEK LN.	1.15	HOT MIX	50'	28'

						CLASS	ROW	RD.
		LOCAL NAME	BEGINNING POINT	ENDING POINT	MILES	ROAD	WD.	WD.
		TRIESTE TRAIL	PORT ROYAL RD.	D.E.	0.72	HOT MIX	50'	28'
		TRILLIUM CT	BLUEBRIAR TRACE	D.E.	0.14	HOT MIX	40'	24'
		TYLERTOWN ROAD	OAKLAND ROAD	STATE LINE	2.28	HOT MIX	50'	20'
		UPLAND TERRACE	HAYWARD FIELDS DR.	HAYWARD FIELDS DR.	1.00	HOT MIX	40'	24'
		VERISA DRIVE	ROLLOW LANE	D.E.	0.24	HOT MIX	40'	24'
		VERONICA COURT	PIEDMONT PLACE	D.E.	0.09	HOT MIX	40'	24'
		WAYLON COURT	REMINGTON TRACE	D.E.	0.07	HOT MIX	50'	28'
		WEBB ROAD	HAMPTON STATION RD.	PORT ROYAL RD.	2.97	HOT MIX	50'	19'
		WINDSONG COURT	GREEN GROVE WAY	D.E.	0.04	HOT MIX	50'	28'
		WINSOME LANE	N. COUNTRYWOOD DR.	D.E.	0.51	HOT MIX	50'	28'
		WINTER TERRACE LN.	TERRACESIDE CIRCLE	TERRACESIDE CIRCLE	0.30	HOT MIX	40'	28'
					99.70			



Montgomery County Government
Building and Codes Department
350 Pageant Lane Suite 309
Clarksville, TN 37040

Phone
931-648-5718

Fax
931-553-5121

Memorandum

TO: Wes Golden, County Mayor
FROM: Rod Streeter, Building Commissioner *RS*
DATE: February 3, 2025
SUBJ: January 2025 PERMIT REVENUE REPORT

The number of permits issued in January 2025 is as follows: Building Permits 80, Grading Permits 0, Mechanical Permits 65, and Plumbing Permits 39 for a total of 184 permits.

The total cost of construction was \$13,338,390.00. The revenue is as follows: Building Permits \$49,017.48, Grading Permits \$0.00, Plumbing Permits \$3,900.00, Mechanical Permits: \$518,475.00 Plans Review \$2,693.00, BZA \$1,000.00, Re-Inspections \$400.00, Pre-Inspection \$0.00, Safety Inspection \$0.00, and Miscellaneous Fines \$0.00 the total revenue received in January 2025 was \$575,485.48.

FISCAL YEAR 2024/2025 TOTALS TO DATE:

NUMBER OF SINGLE FAMILY PERMITS:	246
COST OF CONSTRUCTION:	\$212,125,611.00
NUMBER OF BUILDING PERMITS:	588
NUMBER OF PLUMBING PERMITS:	224
NUMBER OF MECHANICAL PERMITS:	443
NUMBER OF GRADING PERMITS:	6
BUILDING PERMITS REVENUE:	\$567,867.68
PLUMBING PERMIT REVENUE:	\$22,400.00
MECHANICAL PERMIT REVENUE:	\$553,097.00
GRADING PERMIT REVENUE:	\$6,179.50
RENEWAL FEES:	\$1,714.95
PLANS REVIEW FEES:	\$140,446.08
BZA FEES:	\$3,000.00
RE-INSPECTION FEES:	\$3,550.00
PRE-INSPECTION FEES:	\$0.00
SAFETY INSPECTION FEES:	\$125.00
MISCELLANEOUS FINES:	\$0.00
MISC REFUNDS	\$0.00
SWBA	\$0.00
TOTAL REVENUE:	\$1,296,665.26

RS/bf

cc: Wes Golden, County Mayor
Cassie Wheeler, Accounts and Budgets
Teresa Cottrell, County Clerk



Montgomery County Government

Building and Codes Department

350 Pageant Lane Suite 309
Clarksville, TN 37040

Phone
931-648-5718

Fax
931-553-5121

Memorandum

TO: Wes Golden, County Mayor
FROM: Rod Streeter, Building Commissioner *RS*
DATE: February 3, 2025
SUBJ: January 2025 ADEQUATE FACILITIES TAX REPORT

The total number of receipts issued in January 2025 is as follows: City 210 and County 44 for a total of 254.

There were 146 receipts issued on single-family dwellings, 11 receipts issued on multi-family dwellings with a total of 91 units, 0 receipts issued on condominiums with a total of 0 units, 4 receipts issued on townhouses. There were 11 exemption receipt issued.

The total taxes received for January 2025 was \$123,500.00

The total refunds issued for January 2025 was \$0.00.

Total Adequate Facilities Tax Revenue for January 2025 was \$123,500.00

FISCAL YEAR 2024/2025 TOTALS TO DATE:

TOTAL NUMBER OF Adequate Facilities Tax Receipts Issued:	City:	1416
	County:	328
	Total:	1744
TOTAL REFUNDS:		\$0.00
TOTAL TAXES RECEIVED:		\$908,500.00

<u>NUMBER OF LOTS AND DWELLINGS ISSUED</u>	<u>CITY</u>	<u>COUNTY</u>	<u>TOTAL</u>
LOTS 5 ACRES OR MORE:	0	26	26
SINGLE-FAMILY DWELLINGS:	568	239	807
MULTI-FAMILY DWELLINGS (54 Receipts):	739	20	759
CONDOMINIUMS: (101 Receipts)	87	14	101
TOWNHOUSES:	0	16	16
EXEMPTIONS: (35 Receipts)	22	13	35
REFUNDS ISSUED: (0 Receipt)	(0)	(0)	(0)

RS/bf

cc: Wes Golden, County Mayor
Cassie Wheeler, Accounts and Budgets
Teresa Cottrell, County Clerk



Clarksville Regional Airport

Montgomery County, Tennessee

Connecting People

Airport Quarterly Report 2nd QTR FY-2025

Operating Report (Traffic)

Operations

4,468

Landings

1,789

Takeoffs

2,003

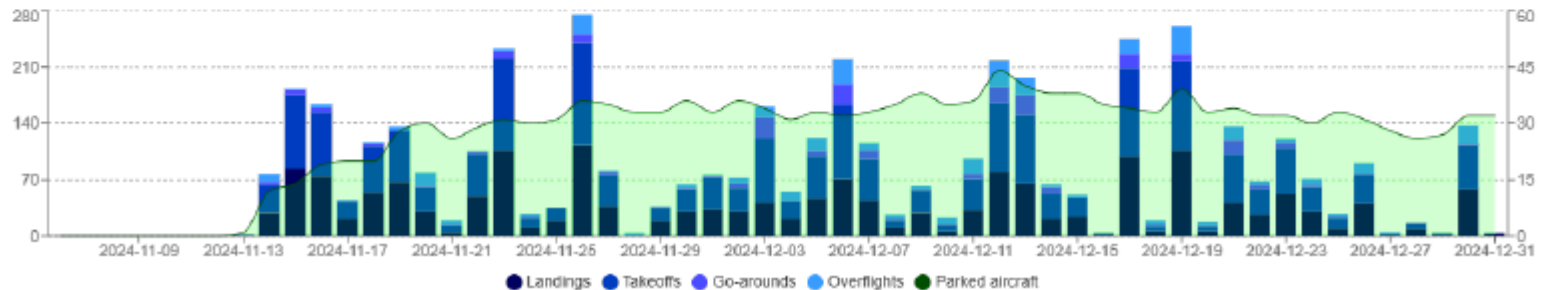
Go-arounds

257

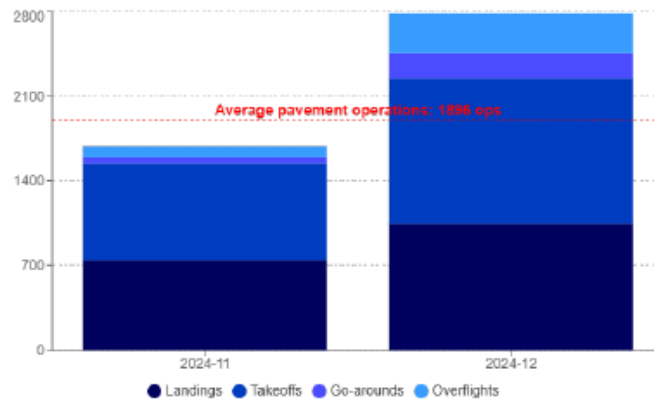
Overflights

419

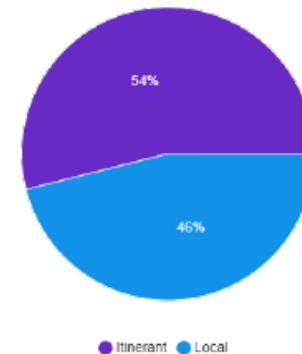
Operations by Day



Landings and Takeoffs by Month



Local vs. Itinerant Flights



Quarter: -32.0%

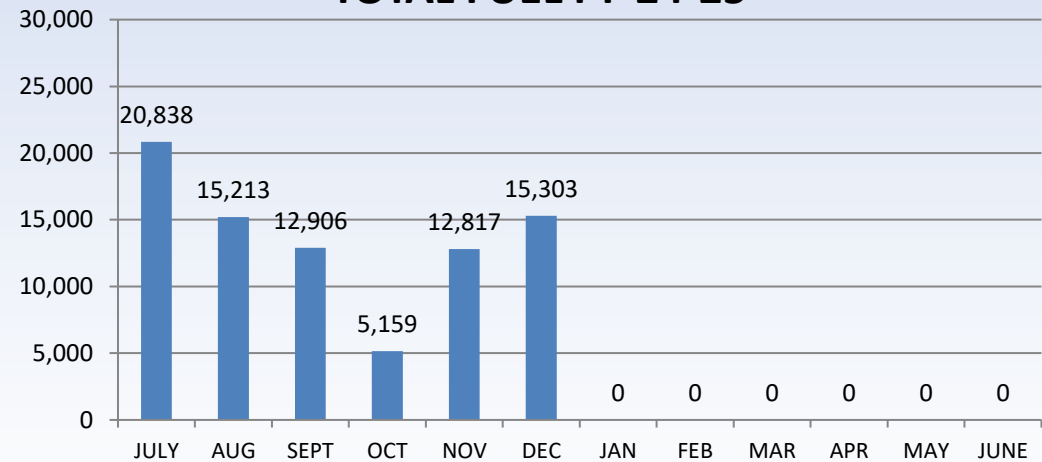


YTD: -26.8%

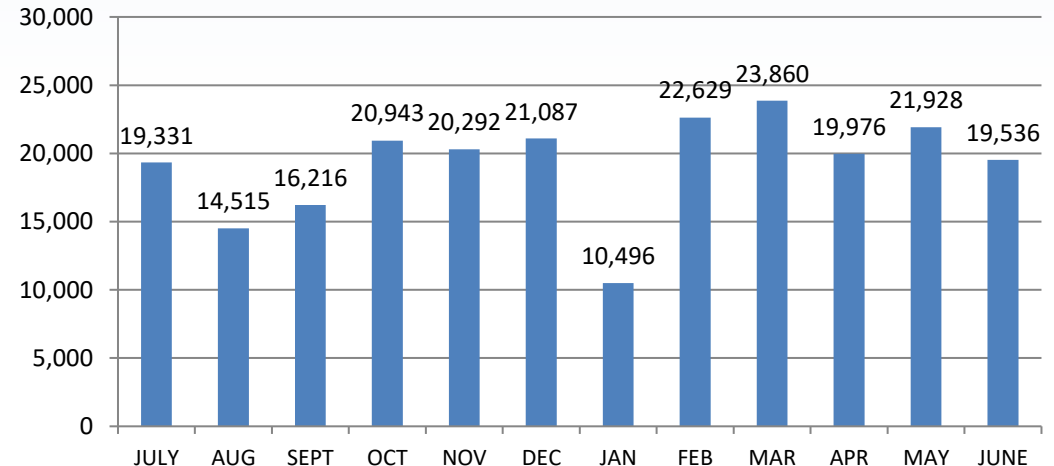


MONTH	JET A	AVGAS	TOTAL
JULY	9,902	10,936	20,838
AUG	6,869	8,344	15,213
SEPT	4,833	8,073	12,906
OCT	2,256	2,903	5,159
NOV	6,947	5,870	12,817
DEC	9,058	6,245	15,303
JAN			0
FEB			0
MAR			0
APR			0
MAY			0
JUNE			0
Total	39,865	42,371	82,236

TOTAL FUEL FY-24-25



TOTAL FUEL FY-23-24



Fuel Sales Projection

- Estimated Annual Fuel sales by quarterly performance:

- Forecast by Quarter FY25

- 163,828 Gallons 1st QTR Projection
- 164,472 Gallons 2nd QTR Projection
- _____ Gallons 3rd QTR Projection
- _____ Gallons EOY Actual

- Forecast by Quarter FY24

- 200,248 Gallons 1st QTR Projection
- 224,768 Gallons 2nd QTR Projection
- 225,825 Gallons 3rd QTR Projection
- 230,809 Gallons EOY Actual

Total Gallons by Fiscal Year

F/Y 05-06	130,753
F/Y 06-07	132,757
F/Y 07-08	82,344
F/Y 08-09	97,290
F/Y 09-10	76,334
F/Y 10-11	105,527
F/Y 11-12	191,284
F/Y 12-13	135,448
F/Y 13-14	105,439
F/Y 14-15	99,298
F/Y 15-16	100,303
F/Y 16-17	105,114
F/Y 17-18	137,545
F/Y 18-19	131,291
F/Y 19-20	116,526
F/Y 20-21	177,703
F/Y 21-22	232,324
F/Y 22-23	197,949
F/Y 23-24	230,809

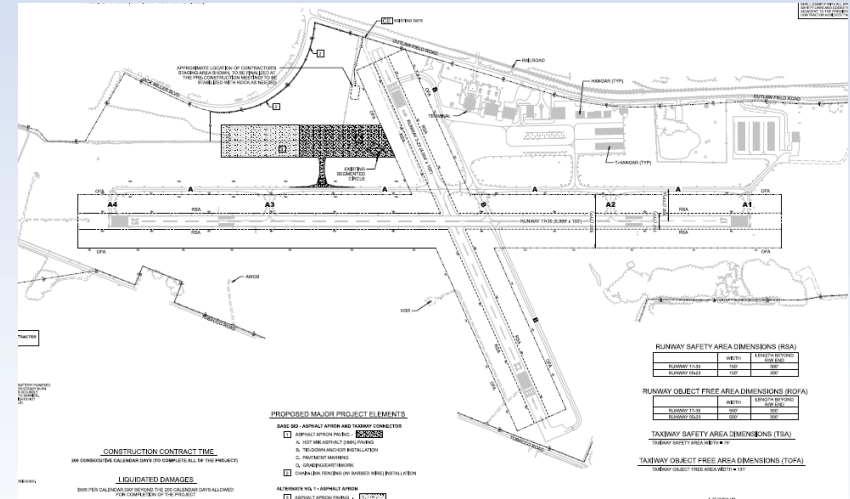
Project Update

- ALP (Airport Layout Plan)
 - Submitted to FAA for final approval 10-21-2024

- Surface Failure Repair RWY 35
 - Project underway 99%
 - 100% Operational – Waiting on permanent paint

- Terminal Parking Lot (addition)
 - Design and Environmental
 - » Grant Executed
 - » Design thru Bid Phase

- South Apron (State)
 - Converted to BIL funding.
 - Waiting on grant confirmation.



Proposed Budget FY26

- Proposed FY26 Budget
 - Operating Contribution \$1,019,365
 - » \$509,682.50 per funding body
 - All capital funding by Airport Authority

- FY25 Funding – Comparison
 - Operations Contribution \$1,183,525
 - » \$591,762.50 per funding body
 - Capital Contributions \$104,007
 - Total Airport Funding \$1,287,532
 - » \$643,766 per funding body

Thank you for your continued support!



