

CALL TO ORDER - Mayor Wes Golden

STATUTORY PUBLIC COMMENT PERIOD *-Any member of the public wishing to make public comment as allowed by Tennessee Statutes and governing rules of the body as allowed should notify the chair or secretary of the meeting of their desire to do so or when the "Public Comment Period" is called by the chair, and they will be requested to identify themselves and their topic by preparation of a form and then be allowed to speak consistent with those statutes and rules. The required form and governing rules of the body are available from the Chair of the meeting or from the Mayor's office.*

PRESENTATIONS

PUBLIC HEARING ZONING RESOLUTIONS

No zoning this month

CLOSE PUBLIC HEARING

RESOLUTIONS

- 24-8-1*** Resolution to Amend Budget to Accept Grant Funds from the Tennessee Department of Transportation Litter and Trash Collection Program
- 24-8-2*** Resolution to Appropriate Funds from the Sheriff's Office Law Enforcement Support Office (LESO) 1033 Program Defense Reutilization Marketing Office (DRMO) Reserve Fund for Fiscal Year 2025
- 24-8-3*** Resolution to Appropriate Funds from the Tennessee Department of Agriculture – Animal Friendly Grant Program
- 24-8-4*** Resolution to Appropriate Funds Awarded from the American Society for the Prevention of Cruelty to Animals (ASPCA) 2024 Subaru Loves Pets Program Grant
- 24-8-5*** Resolution to Accept Office of Domestic Preparedness State Homeland Security Grant Program 34101-08324 and to Appropriate Funds
- 24-8-6*** Resolution to Charge Off Debts in the Montgomery County Clerk's Office
- 24-8-7*** Resolution Authorizing the Montgomery County Highway Department to Execute "Adopt-A-Plot" Program for Directed Maintenance and Landscaping of Land Adjacent to Highways, Roads, and Bridges Maintained by the Montgomery County Tennessee Highway Department
- 24-8-8*** Resolution Authorizing Montgomery County to Join the State of Tennessee and Other Local Governments in Amending the Tennessee State-Subdivision Opioid Abatement Agreement and Approving the Related Settlement Agreement

- 24-8-9*** Resolution to Transfer Funds Within the Capital Project Fund Budget for Fiscal Year 2025
- 24-8-10*** Resolution to Appropriate Funds from the Tennessee Department of Economic and Community Development – Broadband Ready Communities Grant Program
- 24-8-11*** Resolution to Appropriate Funds from the Tennessee Department of Economic and Community Development – Broadband Connected Communities Facilities Grant Program

*** CONSENT AGENDA CONSIDERATION**

Items in this portion of the agenda are considered to be routine and non-controversial by the County Commission and may be approved by one motion; however, a member of the County Commission may request that an item be removed for separate consideration.

DISCUSSION

REPORTS FOR APPROVAL

1. * Commission Minutes dated July 8, 2024 and July 15, 2024
2. * County Clerk's Report and Notary List
3. * Highway Dept. Quarterly Road List

VERBAL REPORTS

1. Airport Liaison – Commissioner David Shelton
2. Health Council - Commissioner Jason Knight
3. Highway Liaison - Commissioner Rickey Ray
4. School Board Liaison - Commissioner Nathan Burkholder
5. Sports Authority Liaison – Commissioner Carmelle Chandler

REPORTS FILED

1. Airport Quarterly Report – 4th Quarter FY24
2. Trustee's Reports
3. Building & Codes Monthly Reports
4. Drivers Safety Program Quarterly Report
5. Financial Report FY24 – County Clerk
6. Financial Report FY24 – General Sessions, Circuit Court, Juvenile Court
7. Financial Report FY24 – Register of Deeds
8. Financial Report FY24 – Clerk & Master, Chancery Court
9. Financial Report FY24 – County Trustee
10. Financial Report FY24 – Sheriff's Office
11. Highway Dept. FY24 Inventory List
12. Accounts & Budgets

ANNOUNCEMENTS

ADJOURN

**RESOLUTION TO AMEND BUDGET TO ACCEPT GRANT
FUNDS FROM THE TENNESSEE DEPARTMENT OF TRANSPORTATION
LITTER AND TRASH COLLECTION PROGRAM**

WHEREAS, Montgomery County has previously entered into a Litter and Trash Collection Grant Contract with the Tennessee Department of Transportation, this being the nineteenth year; and

WHEREAS, the Tennessee Department of Transportation has granted Montgomery County funding allocations for the Litter Pickup Program for Fiscal Year 2024-2025, with Montgomery County receiving grant monies in the amount of \$91,200, with remaining funds of \$113,799 being the responsibility of Montgomery County for a total program cost of \$204,999.

NOW, THEREFORE, BE IT RESOLVED by the Montgomery County Board of Commissioners assembled in regular business session on this 12th day of August 2024; to hereby accept on behalf of Montgomery County to continue the Litter and Trash Collection Program to June 30, 2026, and amend the FY 2025 appropriation as reflected below.

BE IT FURTHER RESOLVED, the County Mayor may execute certain documents for the same, in substantially the form submitted with such completions, omissions, insertions and changes as may be approved by the officer executing it, his or her execution to constitute conclusive evidence of his or her approval of any such omissions, insertions and changes. The Mayor is hereby authorized and directed to execute and deliver the contract.

Duly passed and approved this 12th Day of August 2024

Sponsor _____

John S. Fuson
John S. Fuson, Sheriff

Commissioner _____

Tashua Beal
Tashua Beal

Approved _____

Wes Golden, County Mayor

Attested _____

Teresa S. Cottrell, County Clerk

**RESOLUTION TO APPROPRIATE FUNDS FROM THE SHERIFF'S OFFICE
LAW ENFORCEMENT SUPPORT OFFICE (LESO) 1033 PROGRAM
DEFENSE REUTILIZATION MARKETING OFFICE (DRMO) RESERVE FUND
FOR FISCAL YEAR 2025**

WHEREAS, the National Defense Authorization Act authorizes the Secretary of Defense to transfer excess Department of Defense personal property to federal, state, and local law enforcement agencies whose primary function is the enforcement of applicable Federal, State, and local laws, and whose compensated full-time law enforcement officers have powers of arrest and apprehension; and

WHEREAS, the Montgomery County Sheriff's Office is a participant in this program and may dispose of eligible property with the authorization of the State of Tennessee program coordinator and has placed the proceeds in a special reserve account that has a current balance in excess of \$50,000.00; and


WHEREAS, the Montgomery County Sheriff's Office wishes to appropriate funds from the DRMO Reserve Fund to absorb any costs associated with the administration of the program, expand law enforcement capabilities, procure equipment and supplies within the scope of this program, as well as maintenance on equipment acquired from Department of Defense.

NOW, THEREFORE, BE IT RESOLVED by the Montgomery County Board of Commissioners, assembled in regular business session this 12th day of August 2024, that Montgomery County appropriate \$21,000.00 from the DRMO Reserve Fund, and that the Director of Accounts and Budgets to establish the necessary funds as stated below:


DUES & MEMBERSHIPS	101-54110-00000-54-53200-P0010	\$ 1,000.00
OTHER CONTRACT SERVICES	101-54110-00000-54-53990-P0010	\$ 15,000.00
OTHER SUPPLIES & MAT.	101-54110-00000-54-54990-P0010	\$ 2,000.00
OTHER CAPITAL OUTLAY	101-54110-00000-54-57900-P0010	\$ 3,000.00
TOTAL		\$ 21,000.00

Duly passed and approved this 12th day of August 2024.

Sponsor


John S. Fuson, Sheriff

Commissioner


Joe Smith

Approved

Wes Golden, County Mayor

Attested

Teresa S. Cottrell, County Clerk

RESOLUTION TO APPROPRIATE FUNDS FROM THE TENNESSEE DEPARTMENT OF AGRICULTURE – ANIMAL FRIENDLY GRANT PROGRAM

WHEREAS, Montgomery County Animal Care and Control has been awarded a grant through the State of Tennessee Department of Agriculture for \$1,100 to fund spay and neuter procedures for low-income households in Montgomery County, TN, to be funded at the completion end of the 2024/2025 fiscal year once spay/neuter surgeries have been completed; and

WHEREAS, the goal of this program is to reduce overpopulation of canines and felines by providing financial assistance to pet owners for such procedures; and

WHEREAS, the County entered into a grant agreement with the State for the contract periods of July 1, 2024 through June 30, 2025 (FY2025), and the County has no obligation to continue the program after the end of grant period.



NOW, THEREFORE BE IT RESOLVED, by the Montgomery County Board of Commissioners assembled in Regular Session on this 12th day of August 2024 that the Montgomery County Legislative Body will approve appropriation of funds for the amount of one thousand and one hundred dollars (\$1,100); and

BE IT FURTHER RESOLVED that the County Mayor is authorized to execute an agreement and other necessary documents required to signify acceptance of grant funds from the Tennessee Department of Agriculture. Upon receipt of the fully executed grant agreement, the Director of Accounts and Budgets shall establish the necessary fund accounts providing for related revenues and expenditures stated in the contract, and this resolution intends to have the effect of appropriation to that purpose accordingly.

SECTION 1. Montgomery County hereby accepts \$1,100 from the Tennessee Department of Agriculture for the purpose herein stated and as detailed below:

Revenue	101-55120-00000-55-46390-G2530	\$1,100
Veterinary Services	101-55120-00000-55-53570-G2530	\$1,100

Duly passed and approved this the 12th day of August, 2024.

Sponsor 
 Commissioner 
 Approved Wes Golden, County Mayor

Attested _____
 Teresa Cottrell, County Clerk

**RESOLUTION TO APPROPRIATE FUNDS AWARDED FROM THE AMERICAN
SOCIETY FOR THE PREVENTION OF CRUELTY TO ANIMALS (ASPCA)
2024 SUBARU LOVES PETS PROGRAM GRANT**

WHEREAS, Montgomery County Animal Care and Control has been awarded a grant of \$4,000 from the American Society for the Prevention of Cruelty to Animals' (ASPCA) 2024 Subaru Loves Pets Program Grant; and

WHEREAS, the goal of this grant funding is to waive or discount adoption fees for cats/dogs adopted in October 2024, cover make-ready costs for cats/dogs to be adopted in October 2024, cover potential staffing costs and related expenses for an adoption event in October 2024; and

WHEREAS, the County entered into a grant agreement for the contract period of July 5, 2024 through October 31, 2024 (FY2025), and the County has no obligation to continue the program after the end of grant period.




NOW, THEREFORE BE IT RESOLVED, by the Montgomery County Board of Commissioners assembled in Regular Session on this 12th day of August 2024 that the Montgomery County Legislative Body will approve appropriation of funds for the amount of four thousand dollars (\$4,000); and

BE IT FURTHER RESOLVED that the County Mayor is authorized to execute an agreement and other necessary documents required to signify acceptance of grant funds from the ASPCA. Upon receipt of the fully executed grant agreement, the Director of Accounts and Budgets shall establish the necessary fund accounts providing for related revenues and expenditures stated in the contract, and this resolution intends to have the effect of appropriation to that purpose accordingly.

SECTION 1. Montgomery County hereby accepts \$4,000 from the ASPCA for the purpose herein stated and as detailed below:

Revenue	101-55120-00000-55-48990-G2540	\$4,000
Veterinary Services	101-55120-00000-55-53570-G2540	\$4,000

Duly passed and approved this the 12th day of August 2024.

Sponsor 
 Commissioner 
 Approved 
 Wes Golden, County Mayor

Attested _____
 Teresa Cottrell, County Clerk

**RESOLUTION TO ACCEPT OFFICE OF DOMESTIC PREPAREDNESS STATE HOMELAND
SECURITY GRANT PROGRAM 34101-08324 AND TO APPROPRIATE FUNDS**

WHEREAS, the Montgomery County Emergency Management Agency was awarded a grant from the Department of Military, Tennessee Emergency Management Agency, in the amount of one hundred six thousand nine hundred twenty-one dollars and four cents (\$106,921.04), which includes:

1. Forty-five thousand five hundred thirty-six dollars and eighty-five cents (\$45,536.85) for tactical equipment for law enforcement SWAT teams in Homeland Security District 7; and
2. Forty thousand dollars (\$40,000.00) for tactical training for law enforcement SWAT teams in Homeland Security District 7; and
3. Eighteen thousand five hundred three dollars and eighty-nine cents (\$18,503.89) to purchase a portable dual modem plum case to enhance communication capabilities for Montgomery County Public Safety agencies; and
4. One thousand eight hundred thirty-two dollars and ninety-one cents (\$1,832.91) to purchase equipment to support Montgomery County EMA response programs to assist others during and immediately following an emergency or disaster; and
5. One thousand forty-seven dollars and thirty-nine cents (\$1,047.39) to purchase portable barriers for crowd control to be used during public events for increased security; and

WHEREAS, the grant period is from September 1, 2023, until April 30, 2026; and

WHEREAS, this grant consists of all pass-through federal dollars and will not require any matching county funds and there are no continuation project requirements.

NOW, THEREFORE, BE IT RESOLVED by the Montgomery County Board of Commissioners assembled in regular session on this 12th day of August 2024, that the following appropriates are approved.

County General Fund			
REVENUE	101-54490-00000-54-47235-G2550	FY 2023 Homeland Security Grant	\$106,921.04
Other Emergency Management			
EXPENDITURES	101-54490-00000-54-53990-G2550	Other Contracted Services	40,000.00
EXPENDITURES	101-54490-00000-54-54990-G2550	Other Supplies & Materials	2,880.30
EXPENDITURES	101-54490-00000-54-57900-G2550	Other Equipment	64,040.74
Total			\$106,921.04

Duly passed and approved this 12th day of August 2024.

Sponsor Ed Baggett
Ed Baggett, Director

Commissioner Joshua Beal
Joshua Beal

Approved _____
Wes Golden, County Mayor

Attested _____
Teresa S. Cottrell, County Clerk

**RESOLUTION TO CHARGE OFF DEBTS
IN THE MONTGOMERY COUNTY CLERK'S OFFICE**

WHEREAS, the Montgomery County Clerk's Office has attempted to collect certain debts occurred during the 2023 fiscal year, being eight (8) checks totaling Four Hundred, Ninety-two and 50/100 Dollars (\$492.50), as in the attachment; and

WHEREAS, the Montgomery County Clerk's Office, through great effort, has attempted to collect these debts, including, but not limited to, contacting the check writer by phone, mailing certified letters of notification, and issuing warrants for those qualifying items, but all such efforts have been unsuccessful; and

WHEREAS, the Montgomery County Clerk has deemed that these debts are bad debts and are uncollectible; and

WHEREAS, it is the desire of the Montgomery County Board of Commissioners to charge off these debts.

NOW, THEREFORE, BE IT RESOLVED by the Montgomery County Board of Commissioners meeting in regular business session on this 14th day of August 2024 that authorization to charge off said debts the attached list of eight (8) checks totaling Four Hundred, Ninety-two and 50/100 Dollars (\$492.50) as uncollectible is hereby approved.

Duly passed and approved this the 12th day of August 2024.

Sponsor

Teresa Cottrell
Teresa Cottrell, County Clerk

Commissioner

Joe Smith
Joe Smith

Approved

Wes Golden
Wes Golden, County Mayor

Attested

Teresa Cottrell
Teresa Cottrell, County Clerk

	DATE OF CHECK	CHECK NUMBER	LAST NAME	INVOICE TRANS TYPE	CHECK AMOUNT
1.	8/1/2022	116	Plott	22213 MV	\$122.00
2.	8/19/2022	1098	Wilson	22231 MV	\$122.00
3.	8/30/2022	1013	Kostansek	22242 MV	\$79.25
4.	10/3/2022	1413	Hamilton	22276 MV	\$79.25
5.	12/15/2022	123859	RAC Dealership, LLC*	23059 MV	\$26.50
6.	2/7/2023	125122	RAC Dealership, LLC*	23059 MV	\$9.00
7.	2/6/2023	125085	RAC Dealership, LLC*	23058 MV	\$35.50
8.	3/7/2023	1008	Settles	23108 MV	\$19.00
				TOTAL	\$492.50

**Filed bankruptcy*

**RESOLUTION AUTHORIZING THE MONTGOMERY COUNTY HIGHWAY
DEPARTMENT TO EXECUTE “ADOPT-A-PLOT” PROGRAM FOR DIRECTED
MAINTENANCE AND LANDSCAPING OF LAND ADJACENT TO HIGHWAYS, ROADS,
AND BRIDGES MAINTAINED BY THE MONTGOMERY COUNTY
TENNESSEE HIGHWAY DEPARTMENT**

WHEREAS, the Montgomery County, Tennessee, Highway Department is encumbered with the responsibility to meet all statutory requirements in the maintenance and care of land adjacent to roadways, bridges, and highways, generally referred to as “right-of-way;” and

WHEREAS, certain maintenance, within guidelines that can be established by the Montgomery County, Tennessee, Highway Department, add not only assistance to the Highway Department in maintenance, but beautify and promote community support for beautification for the area; and

WHEREAS, the Montgomery County, Tennessee, Highway Department has established a procedure, process, and protocol for a program to allow community members, groups, and individuals to provide these services for specific designated areas and under the guidelines established by the Montgomery County, Tennessee, Highway Department including application; and

WHEREAS, attached hereto for reference purposes is an application for “Adopt-A-Plot” along with guidelines collectively as Exhibit A which provide acceptable guidelines for the purposes set out herein.

NOW, THEREFORE, BE IT RESOLVED by the Montgomery County Board of Commissioners assembled in regular business session on this 12th day of August 2024, the Montgomery County, Tennessee, Highway Department is hereby authorized to create, adopt, and undertake a program which shall be referred as “Adopt-A-Plot” under the application form, directives, and guidelines attached hereto as Exhibit A.

Duly passed and approved this 12th day of August 2024.

Sponsor


Jeff Bryant, Highway Supervisor

Commissioner


Joshua Beal

Approved

Wes Golden, County Mayor

Attested

Teresa Cottrell, County Clerk

Exhibit A

Exhibit A



Adopt-A-Plot Application:

Date of Application:			
Application Type (Check One):		<input type="checkbox"/> Initial	<input type="checkbox"/> Renewal
Name of Organization:			
Street Address:			
City, State, Zip Code:			
Contact Name:			
Contact Phone:			
Email Address:			
Alternate Contact Name:			
Alternate Contact Phone:			
Alternate Email Address:			
List of Street Section that your organization is interested in adopting. List your selection in order of preference.			
1)			
2)			
3)			
4)			
5)			
<p><i>The adopting individual or organization listed above agrees to follow the Adopt-a-Plot Liability Agreement, Legal Guardian, Safety Plan, and Release and hold harmless the Montgomery County Highway Department and Montgomery County Entities, its Board of Commissioners, Elected Officials, officers, directors, agents, employees, contractors hired by Montgomery County, and volunteers from and against any and all claims, demands, actions, losses, liabilities, damages, costs, and expenses, including reasonable attorney's fees and damages of any nature whatsoever to any person or property, arising out of or resulting from the performance or non-performance of this Agreement.</i></p>			
Name of Authorized Agent (please print):			
Signature of Authorized Agent:			
Application Date:			
Do Not Fill In Spaces Below - For Processing:			
Date Application Received:			
Received By:			
Received Signature:			
Date Application Approved:			
Approved By:			
Approved Signature:			



Program Check List

Initial Program Start-Up			
Check Here	Step	Purpose	Distribution / Submission
	Adopt-a-Road Application Form	Notification of interest in program participation by group/organization	Initial Submission to County
	Acceptance and Conditions Form	Agreement between County and Interested Group signed by each	Initial agreement with copies held by County and by Group
	Adopt-a-Road Recognition Sign Requirements Form	Confirm content of recognition sign that will be printed	Initial submission by group to County
Every Event			
Check Here	Step	Purpose	Distribution / Submission
	Leader Safety Training	Safety Review with group leader and representative of County to ensure safe work rules	Held every time group schedules event and picks up event equipment kit.
	Hold Harmless Form	Form signed by group members to acknowledge understanding by participants of work rules	Signed copy sent to County with original kept by group
	Parental Consent Form	Form signed by parent / guardian of any minors participating	Signed copy sent to County with original kept by group
	Event Completion Form	Submitted by leader the next business day following event.	Copies held by group and by county



Adopt-A-Plot Volunteer Agreement and Release from Liability

By adopting a plot, I agree to participate in ongoing Adopt-A-Plot maintenance for a period of at least one (1) year. When Adopting a plot you abide by the 2024 Vegetation Policy and Maintenance Plan, and provide a landscaping plan for approval prior to installing any plants or landscaping materials. Must include design example.

2) I agree that volunteers and volunteer activities are coordinated and permitted by Montgomery County Highway Department, including periodic County organized events for which the County will provide additional traffic control at Traffic Circles and any amendments.

3) I agree and acknowledge that regular neighborhood volunteer maintenance of Plots/Traffic Circles/Guardrails outside of County-organized events may not have adequate traffic control, and that my participation is at the express permission of the MoCo Highway Dept.

I am aware that participation as a volunteer may require lifting and landscaping/gardening activities in the public right of way in the middle of an active traffic intersection. I understand that this activity is hazardous with risk of injury and/or death from a variety of sources including but not limited to falling branches and passing motorist/cyclist. I am voluntarily participating in this activity with knowledge of the danger involved and agree to accept any and all risks of personal injury.

4) As consideration for participating as a volunteer, I hereby agree that I, and my assignees, heirs, guardians, and legal representatives, will not make a claim against or sue the MoCo Highway Department, nor Montgomery County, or its employees, agents or contractors for injury or damage resulting from the negligence, whether active or passive, or other acts, however caused, by any of its officers, employees, agents, board of commissions, elected officials or contractors of the county as a result of my participation in the volunteer program.

5) I hereby release and discharge the MoCo highway Dept or Montgomery county, and its officers, employees, board of commissions, elected officials, agents and contractors from all actions, claims, or demands that I, my heirs, guardians, and legal representatives now have or may have in the future for injury or damage resulting from my participation in the project.

6) I understand that if I am injured in the course of this voluntary activity, that I am not covered by the MoCo highway or Montgomery county worker's compensation program.

7) I authorize the County to seek emergency medical treatment in case of injury, accident or illness. I understand that I will be responsible for medical costs incurred by such accident, illness or injury.

8) I have carefully read all agreements and fully understand its contents. I am aware that this is a release of liability and have reviewed all information on my own free will.

9) I agree volunteer(s) shall provide one adult supervisor, age 21 year or older, for every 5 participants that are minors under the age of 18.

The County agrees as follows:

- Install up to two (2) signs in recognition of the group or organization adopting the center island.
- The County reserves the right to refuse or revise acronyms of group names when preparing signs.
- The County reserves the right to reclaim responsibility of maintenance if landscaping into disrepair.
- Send yearly verification letter of group's continued adoption commitment.

LANDSCAPING FOR ROUNDABOUTS

Landscaping is vital to the proper operation of a roundabout, and needs to be in place when the roundabout is open to traffic.

The purposes of landscaping are to:

- Make the central island conspicuous to drivers as they approach the roundabout.
- Clearly indicate to drivers what they cannot pass straight through the intersection.
- Discourage pedestrian traffic through the central island.
- Improve the aesthetics of the area while complementing surrounding streetscapes as much as possible.
- Additions, deletions or changes to the landscaping must be reviewed and approved by the Highway Supervisor prior to being implemented.

Landscape the central island by adding approved vegetation on the interior of the island. This will make the island more conspicuous and will usually enhance the safety of the intersection by causing approaching drivers to lower their speed. Select plantings to ensure adequate sight distance for the life of the project by considering future maintenance as well as current design requirements. Avoid large, fixed landscaping (shrubs, rocks, etc.) near the roadway, especially in areas vulnerable to run-off-the-road incidents. Also avoid items in the central island that may be considered an attractive nuisance that may encourage passersby to go to the central island for pictures, or other objects that might distract drivers from the driving task. Consider the salt tolerance of any plant material, as well as snow storage and removal practices. In addition, landscaping that requires watering may increase the likelihood of wet and potentially slippery pavement so low maintenance landscaping is required. As an absolute minimum, keep the outside 10-15 feet of the central island free from landscape features to provide a minimum level of roadside safety, snow storage, unobstructed sight distance and shall consist of grass sod.

The goal is to achieve a landscape design that enhances the safety in the area of the central island with little or no landscape maintenance required over time.

Landscaping design elements should minimize areas of mulch and the planted vegetation that requires maintenance.



Parent/Guardian Consent for Minor Form

Name of Minor:	
Address:	
City, State, Zip Code:	
Adopt a Plot Volunteer Group:	
Birth Date (mm/dd/yyyy):	
Name of Parent/Guardian:	
<p>I, _____, am the Parent/Guardian of the above named minor, and hereby agree to and declare under penalty of perjury to the following:</p> <p>As parent/guardian of this minor, I hereby grant permission for this minor to participate in the Adopt-a-Plot program with the named volunteer group. The minor does not have any physical or medical concerns, which would prohibit or limit participation in the Adopt-a-Plot program.</p> <p>I assume full responsibility and liability for this minor's participation in the Adopt-a-Plot program, including but not limited to:</p> <p>(1) Injuries sustained while performing any activity under the program;</p> <p>(2) Injuries sustained from moving vehicles;</p> <p>(3) injuries sustained from the collection of hazardous materials</p> <p>*TN law requires that parents assume the responsibility for their minor children*</p>	
Signature of Parent/Guardian:	
Print Name of Parent/Guardian:	
Phone Number (In case of Emergency):	
Date:	



Hold Harmless Signature Form

Event Date: _____

Group/Organization Name: _____

I have read, understand and hereby agree to follow the Adopt-a-Plot Safety Guidelines provided by the Montgomery County Highway Department.

I acknowledge that I have been provided safety training as part of participating in upcoming event.

I understand and acknowledge that the Montgomery County will not provide reimbursement for any related costs or expenses that I incur under this program and hereby waive any right to claim therefor against the Montgomery County.

I agree to indemnify and hold harmless MoCo Highway Department, Montgomery County Entities, its Board of Commissioners, Elected Officials, officers, directors, agents, employees, Montgomery County contractors, and volunteers from and against any and all claims, demands, actions, losses, liabilities, costs, and expenses, including reasonable attorneys' fees and damages of any nature whatsoever to any person or property, arising out of the performance or non-performance of the Adopt-a-Plot program or any activity related to this program, regardless of whether caused in part by a party indemnified hereunder.

All Participants must sign form

	Print Name	Address	Signature	Age
1				
2				
3				
4				
5				
6				
7				
8				
9				
10				



Adopt-A Plot Safety Guidelines

You will be participating in a volunteer Adopt-A-Plot program near a County road, your safety and the safety of others is extremely important to us. In addition to the Safety Orientation, please read and follow these safety guidelines:

- Review these safety guidelines each time before beginning work with all program participants.
- Always park legally at a safe place when at the work area. Carpooling is encouraged, permission for parking should be gained before clean up begins.
- The MCHD Adopt-A-Plot Coordinator shall inspect the area for hazards before clean up begins.
- Do not touch possible hazardous materials. Contact the County Program Coordinator for further instructions and follow the Bag It, Move It or Leave It policy.
- Wear approved county high visibility safety vests and ANSI 2 compliant apparel.
- Dress appropriately for weather conditions. Long pants are highly recommended at all times.
- Always face oncoming traffic while working, if possible.
- Always be alert and have an escape route planned.
- There shall be a minimum of one look out for every seven participants.
- Wear protective gloves, sturdy boots or shoes – no sandals or flip flops.
- Hats and sunscreen are recommended.
- Do not walk on the roadway.
- Always be vigilant when you work in a median or near center of the road.
- Avoid over exertion, particularly during times of high heat.
- Have a first aid kit available.
- Provide water or other refreshment available for all participants.
- Group members should sunscreen and insect repellent.
- Showing up under the influence of alcohol and/or illicit drugs will not be tolerated; use of either before or during the work period will result in termination of the event and a ban on future participation by those responsible.
- Have transportation to medical services available.
- Do not enter or reach into drainage structures such as pipes, box culverts, etc.
- Do not touch or come near dangerous wildlife.
- Do not touch poisonous or thorny plants.
- Never work along the road under low-light conditions. (ex. Dusk, Dawn, etc.)
- Do not work in the rain or fog.
- Do not work when the road is wet or icy.
- Do not work on high traffic volume days such as holidays or the day before holiday weekends.
- Be sure of your footing on slopes, uneven ground, and unstable conditions such as rocks or loose soil.

Most importantly, at all times use good judgment and stay alert.

If there is an emergency, call 911

Bag It, Move It, or Leave It Instructions

Bag It	<p>These items may be placed in a bag:</p> <p>Small items made of paper, cardboard, plastic, styrofoam, wood, rubber, glass, or metal provided that the item does not have sharp edges. Small empty containers provided that the item does not have sharp edges.</p> <p>Adopt-A-Plot participants are encouraged to recycle items when possible.</p>
	<p>These items should be placed along the edge of the road/shoulder. It shouldn't block/obscure traffic or on private property:</p> <p>Items with dull, pointed edges that might tear a bag. Large items that would prevent a bag from being properly tied closed. Heavy items that could tear a bag, tire, small household items, etc. provided that the item can be moved without causing physical injury. Containers that are not empty IF the contents won't spill when moved AND you can identify the product as one that is not hazardous. If you suspect that an item contains urine, DO NOT MOVE IT. If in doubt, leave it!</p>
Move It	<p>These items should be left where found without making taking further action: (See Chart Below for Items of Concern)</p> <p>Sharp, large, or heavy items that could cause physical injury if moved. Any item in an unsafe location (unstable ground, sink hole, etc.) Items that you are not permitted to bag or move that will not be easily visible to the individuals. (If possible mark or take note of location) Securely closed items containing hazardous substances* Any item that you cannot identify and suspect may be hazardous. Unclosed or leaking items containing hazardous substances.* Items with hazardous material labels.* Items that could pose an immediate danger.* Items that could be crime-scene evidence* <i>*See Examples on next page of hazardous materials/substances. These items may have labels.</i></p> <p>KEEP A SAFE DISTANCE AWAY FROM ITEMS AND DO NOT DISTURB IT IN ANY WAY, IF AN ITEM HAS A STRONG ODOR, LEAVE THE AREA IMMEDIATELY AND REPORT IT TO GROUP/ORGANIZATION LEADER.</p>

Items of Concern				
ITEM	Leave It	Leave it & Call County Coordinator during business hours*	Leave it & Call County Coordinator that Day**	Leave it & call 911 Immediately***
Miscellaneous Items				
Broken glass	X			
Any item that you cannot identify and suspect may be hazardous			X	
Hazardous Substances				
Spills of liquid or powdery substances			X	
Fuels, motor oils, transmission fluids, petroleum products		X if securely contained	X if open or leaking	
Items with hazardous material labels (see examples below)		X if securely contained	X if open or leaking	
Antifreeze		X if securely contained	X if open or leaking	
Batteries		X if securely contained	X if open or leaking	
Flares		X		
Paints		X if securely contained	X if open or leaking	
Aerosol cans (that are not empty)		X		
Human urine, feces, bloody waste (gauze, etc.)		X if securely contained	X if open or leaking	
Syringes, labeled medicines (aspirin, prescription drugs, etc.)		X		
Animal carcasses		X		
Extremely Hazardous Items / Possible Crime-Scene Evidence				
Bloody items that may be crime-scene evidence				X
Explosives or possible bombs (capped pipes, wrapped packages, etc.)				X
Weapons (guns, knives, etc.), unspent ammunition				X
Unlabeled medicines, marijuana, drug paraphernalia				X
Animals that may have been poached				X

* Report these items to the MCHD Adopt-a-Road Coordinator that day, or on the next working day, during normal business hours. You may also send a text.

** Report these items to the MCHD Adopt-a-Road Coordinator that day. If you are unable to speak directly to a MCHD employee, call 911 to report the item (see instructions below).

*** Call 911 and report these items, then contact your MCHD representative AFTER calling 911. Unless advised to leave the area, a representative of the group must stay at the site until Fire, Law Enforcement, or a representative of MCHD arrives. Keep a safe upwind, uphill distance away from the item and do not disturb it in any way.

*A Few Examples of Hazardous Materials Labels

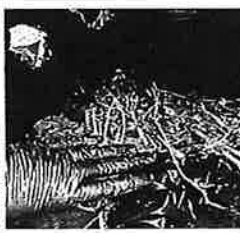


METH LAB AWARENESS INFORMATION

The roadside dumping of illegal meth lab waste is becoming a serious problem in Tennessee. It may look like carelessly dumped trash, but is extremely hazardous to your health and has a severe impact on the environment. These items could be portable meth labs that have been hidden or stored by the roadside. Many portable meth labs have been known to be booby trapped.

- Empty or used alcohol products such as isopropyl rubbing alcohol, denatured alcohol, etc.
- Numerous empty pill bottles and packaging, especially empty blister packs of nasal decongestant or cold remedies.
- Containers of separated liquids of ANY color.
- Bottles that look like they contain urine or windshield wiper fluid.
- Unused matches without striker plates, or washed striker plates.
- Corroded propane tanks or tanks with blue/green discoloration. Watch out! This means the tank is EXPLOSIVE!
- Boxes of battery fluid or bottles of muriatic acid
- Kitty litter bags, especially if they look like they've been opened and taped closed.
- Trash bags that are taped shut or with tubes coming out of them.
- Containers with any type of tubing attached.
- Anything put together or bundled up with duct tape.
- Suspicious-looking tool boxes, coolers, or other convenient storage containers.

Don't let meth waste threaten you or your group's safety! If you sight any of the following items (see below) along the roadside, *do not* approach or attempt to remove these items. Instead, immediately contact 911



C.	Contact County's Adopt-a-Plot Program Coordinator in advance of scheduled clean up date
Notify the Adopt-A-Plot Coordinator of your plans to work at least five (5) days, but no more than one month, before the event. If County construction or maintenance activities have been scheduled already at your adoption site on that same day, you will not be permitted to work.	
R.	Review Safety Procedures with Crew prior to leaving for the cleanup
Review these "Safety Requirements for Participants" and the "Bag It, Move It, or Leave It?" instructions with all participants at an off-site location prior to each work event.	
E.	Evaluate Weather Conditions
Work must be performed during daylight hours. Do not work, or discontinue working, if weather (or other adverse circumstance) decreases visibility or causes a public hazard.	
W.	Wear your Safety Gear (PPE) at all times
Wear your high-visibility safety vest. It is required that participants wear high-visibility safety vests. Long pants, substantial shoes or boots with ankle support, light-colored clothing, and long-sleeved shirts are recommended. Put on your safety vest before travelling to your site and do not take it off until you have left the roadside.	
P.	Park in a Safe Place
Park in a safe place. Please carpool and allow for only 2 vehicles to be used for event. Vehicles must park completely off of paved areas and be at least six feet from any traffic lane. If this is not possible and site has a shoulder, then use a drop-off and pick-up arrangement instead. Or, enter and exit your site on foot from locations that allow you to face oncoming traffic. If in doubt about the safest way to access your site, please contact the Adopt-A-Plot Coordinator for advice.	
L.	Lookout for Danger and Lookout for Each Other
Look out for danger and look out for each other. Always work facing oncoming traffic. Use a safety lookout when fellow workers are unable to see oncoming traffic. Watch your footing and be alert for snakes, stinging insects, and poisonous plants. Do not work alone.	
A.	Alert Law Enforcement
Alert the Sheriff's Office (call 911) if you find an extremely hazardous item. Identify all objects before touching them and handle found items according to the procedures outlined in the "Bag It, Move It, or Leave It" instructions.	
N.	Never Risk Injury
Never risk injury. Stay completely off of paved areas and always remain at least six feet from any traffic lane. Use extreme caution when crossing the road; plan to use crosswalks and signals where available. Do not work on unstable or slippery ground, on bridges, or in drainage facilities. Avoid behaviors that will distract motorists; this includes working in groups of more than three or four persons. Drink plenty of water.	
S.	Stack Your Bags
Stack your bags. Do not overload or compact litter bags and be sure to tie them securely closed. Whenever possible, stack several filled bags together. Place bags completely off of paved areas and at least six feet from any traffic lane. Make sure that the bags are located where County road maintenance crews can easily see them and safely retrieve them.	



Montgomery County Planting List

List applies to Newly and Replanting Plants, Shrubs, Etc.

Common Name	Scientific Name	Maximum Height of fully grown plant	Quantity	Drought Tolerant Yes / No	Pollinator Supportive Yes / No

Volunteer Signature:	[Signature]		Date:	10/1/11
Volunteer Name:				
Location of Plot:				
Volunteer Phone #:				
Volunteer Email:				
Volunteer Address:				
Reviewed by: Name / Title		Date:		
Approved / Not Approved				
Reason:				

* List to be provided by Wade Bourne (See Attached)

TN Native Shrubs & Flowers

full sun to part sun

Shrubs

- Gray owl juniper
- Ninebark
- Garden ghost Wormwood
- Azalea
- Sambuca Negra – Laceleaf black elderberry
- Sambuca racemosa - "lemony lace" elderberry
- Oakleaf Hydrangea
- Hearts-a-bustin (Euonymus Americanus)
- Black chokeberry
- Indigobush
- American beauty berry

Flowers

- American Bellflower
- Salvia
- Blue and black**
wonderful cultivar!!**
- May night
- Sierra San Antonio
- Love and wishes
- Javier
- Purple velvet
- Serenade
- Wild Bergamont
- Bee balm
- Liatris (blazing star)
- Black cohosh
- Susan
- Vernonia (purple iron weed)
- Verbenia simplex
- Crocosmia
- Allium sernuum (ladies leek)
- Lungwort
- Eryngium (sea holly)
- Ajuga (bugleweed)
- Globe amaranth
- Grass pink (Calopogon tuberosus)
- Delphinium
- Blackeyed



Event Completion Form

This form is used by the Montgomery County Highway Department to keep track of program participants and the frequency of projects they are involved in.

Please remember to fill out and return a copy of this form after each event, clean-up, maintenance, etc.

Proposed Clean Up Date:			
Group/Organization Name:			
Group/Organization Leader Name:			
Contact Phone #:			
Plot Adopted			
# of Volunteers:		Event Hours Worked	
# of Bags Collected		Next Planned Clean up Date:	
We Recycled Items (Circle one)	Yes	No	
Materials Recycled at: (please list name/address)			

Were there any unusual incidents or injuries during the clean-up? (please provide details below)

Note: Call (931) 648-5740 and speak with staff on the following business day after each cleanup to report completion.

Mail Copy of Report to:	Or Email Copy of Report to:
Montgomery County Highway Department 1213 Highway Drive Clarksville, TN 37040	highwayinfo@mcgtn.net



Adopt-A-Plot Application:

Date of Application:			
Application Type (Check One):		<input type="checkbox"/> Initial	<input type="checkbox"/> Renewal
Name of Organization:			
Street Address:			
City, State, Zip Code:			
Contact Name:			
Contact Phone:			
Email Address:			
Alternate Contact Name:			
Alternate Contact Phone:			
Alternate Email Address:			
List of Street Section that your organization is interested in adopting. List your selection in order of preference.			
1)			
2)			
3)			
4)			
5)			
<p><i>The adopting individual or organization listed above agrees to follow the Adopt-a-Plot Liability Agreement, Legal Guardian, Safety Plan, and Release and hold harmless the Montgomery County Highway Department and Montgomery County Entities, its Board of Commissioners, Elected Officials, officers, directors, agents, employees, contractors hired by Montgomery County, and volunteers from and against any and all claims, demands, actions, losses, liabilities, damages, costs, and expenses, including reasonable attorney's fees and damages of any nature whatsoever to any person or property, arising out of or resulting from the performance or non-performance of this Agreement.</i></p>			
Name of Authorized Agent (please print):			
Signature of Authorized Agent:			
Application Date:		/ /	
Do Not Fill In Spaces Below - For Processing:			
Date Application Received:		/ /	
Received By:			
Received Signature:			
Date Application Approved:		/ /	
Approved By:			
Approved Signature:			

Program Check List

Initial Program Start-Up			
Check Here	Step	Purpose	Distribution / Submission
	Adopt-a-Road Application Form	Notification of interest in program participation by group/organization	Initial Submission to County
	Acceptance and Conditions Form	Agreement between County and Interested Group signed by each	Initial agreement with copies held by County and by Group
	Adopt-a-Road Recognition Sign Requirements Form	Confirm content of recognition sign that will be printed	Initial submission by group to County
Every Event			
Check Here	Step	Purpose	Distribution / Submission
	Leader Safety Training	Safety Review with group leader and representative of County to ensure safe work rules	Held every time group schedules event and picks up event equipment kit.
	Hold Harmless Form	Form signed by group members to acknowledge understanding by participants of work rules	Signed copy sent to County with original kept by group
	Parental Consent Form	Form signed by parent / guardian of any minors participating	Signed copy sent to County with original kept by group
	Event Completion Form	Submitted by leader the next business day following event.	Copies held by group and by county

**RESOLUTION AUTHORIZING MONTGOMERY COUNTY TO JOIN THE STATE OF
TENNESSEE AND OTHER LOCAL GOVERNMENTS IN AMENDING THE
TENNESSEE STATE-SUBDIVISION OPIOID ABATEMENT
AGREEMENT AND APPROVING THE RELATED
SETTLEMENT AGREEMENT**

WHEREAS, the opioid epidemic continues to impact communities in the United States, the State of Tennessee, and Montgomery County, Tennessee; and

WHEREAS, Montgomery County has suffered harm and will continue to suffer harm as a result of the opioid epidemic; and

WHEREAS, the State of Tennessee and some Tennessee local governments have filed lawsuits against opioid manufacturers, distributors, and retailers, including many federal lawsuits by Tennessee counties and cities that are pending in the litigation captioned in re: National Prescription Opiate Litigation, MDL No. 2804 (N.D. Ohio) (the MDL case is referred to as the “Opioid Litigation”); and

WHEREAS, Montgomery County has previously joined settlements with multiple pharmaceutical distributors, manufacturers, and retail pharmacies; and

WHEREAS, Kroger Co., a retail pharmacy and grocery chain, has proposed a settlement that Montgomery County finds acceptable and in the best interest of the community; and

WHEREAS, the Tennessee Legislature enacted Public Chapter No. 491 during the 2021 Regular Session of the 112th Tennessee General Assembly and was signed into law by Governor Bill Lee on May 24, 2021, which addresses the allocation of funds from certain opioid litigation settlements; and

WHEREAS, the Tennessee Legislature enacted Public Chapter No. 568 during the 2024 Regular Session of the 113th Tennessee General Assembly and was signed into law by Governor Bill Lee on March 15, 2024, which would apply the statutory provisions passed in 2021 to the new settlement with Kroger Co., if it becomes effective; and

WHEREAS, the State of Tennessee, non-litigating counties, and representatives of various local governments involved in the Opioid Litigation have adopted a unified plan for the allocation and use of certain prospective settlement and bankruptcy funds from opioid-related litigation (“Settlement Funds”); and

WHEREAS, the Tennessee State-Subdivision Opioid Abatement Agreement (the “Tennessee Plan”), attached hereto as “Exhibit A,” sets forth the framework of a unified plan for the proposed allocation and use of the Settlement Funds; and

WHEREAS, amendments to the Tennessee Plan, attached hereto as “Exhibit B,” would extend its terms to the proposed Kroger Co. settlement and would clarify some language concerning the allocation of certain settlement funds; and

WHEREAS, participation in the settlement by a large majority of Tennessee cities and counties will materially increase the amount of settlement funds that Tennessee will receive from the pending proposed opioid settlement.

NOW, THEREFORE, BE IT RESOLVED by the Montgomery County Board of Commissioners assembled in regular business session on this the 12th day of August 2024, that:

Section 1. That Montgomery County finds that the amendments to the Tennessee Plan are in the best interest of Montgomery County and its citizens because they would ensure an effective structure for the commitment of Settlement Funds to abate and seek to resolve the opioid epidemic.

Section 2. That Montgomery County hereby expresses its support for a unified plan for the allocation and use of Settlement Funds as generally described in the Tennessee Plan.

Section 3. That the Montgomery County Mayor is hereby expressly authorized to execute the amendments to the Tennessee Plan in substantially the form attached as Exhibit “B” and the County Mayor is hereby authorized to execute any formal agreements necessary to implement a unified plan for the allocation and use of Settlement Funds that is substantially consistent with the Tennessee Plan and this Resolution.

Section 4. That the Montgomery County Mayor is hereby expressly authorized to execute any formal agreement and related documents evidencing Montgomery County’s agreement to the settlement of claims [and litigation] specifically related to Kroger Co. and any other settlement of opioid-related claims that Tennessee has joined.

Section 5. That the Montgomery County Mayor is authorized to take such other action as necessary and appropriate to effectuate Montgomery County’s participation in the Tennessee Plan and this settlement.

Section 6. This Resolution is effective upon adoption, the welfare of Montgomery County, Tennessee requiring it.

Duly passed and approved this 12th day of August 2024.

Sponsor


Wes Golden

Commissioner


Michael Hankford

Approved

Wes Golden, County Mayor

Attested

Teresa Cottrell, County Clerk

Exhibit A

Tennessee State-Subdivision Opioid Abatement Agreement – 2024 Amendments

In addition to being asked to join the new Kroger settlement, Tennessee local governments are also being asked to approve two amendments to the Tennessee State-Subdivision Opioid Abatement Agreement. We summarize these proposed amendments below. The settlement participation packet being sent to counties and qualifying municipalities by the national administrator will also include a form to approve the two amendments. This is the same process used to approve Amendments 1-3 last year.

The full text of the proposed amendments can be found on the following page.

Summary of Amendment 4:

This amendment applies the terms of the State-Subdivision Agreement to the new settlement with Kroger. This amendment ensures the structure and procedures that apply to prior opioid settlements with the three national pharmaceutical distributors, pharmacy chains, and manufacturers will be the same for the new settlement. For example, the formula for using overdose and other data to allocate funds among the counties would be the same for the new agreements as with the existing ones.

Summary of Amendment 5:

This amendment adds language in the State-Subdivision Agreement to directly address what happens when a settlement uses the subdivision allocation list in the Janssen Settlement's Exhibit G or another prior opioid agreement. The current language in Section III.E.2, which involves reallocating settlement funds from certain municipalities to their respective counties, could potentially be misinterpreted to apply when allocation lists from prior agreements are used in new settlements. (The Janssen Exhibit G subdivision allocation list is used in the Kroger agreement and in the five settlements approved last year.) This amendment clarifies that when a settlement adopts Janssen Exhibit G or another prior opioid allocation list, there is no need for additional adjustments based on Section III.E.2. (The amendment does not limit a municipality's ability to direct its payments to its county if it chooses to do so.)

Following Page: Text of Amendments

On the next page is the text of the amendments, which are set out as they should appear in the settlement packets from the national administrator.

Tennessee State-Subdivision Opioid Abatement Agreement – 2024 Amendments

The Tennessee State-Subdivision Opioid Abatement Agreement, initially amended in 2023 with three amendments, is further amended as follows:

Amendment 4:

Pursuant to Section IV.A, this Agreement shall apply to the following Statewide Opioid Settlement Agreements, should it become effective:

- A. Kroger Settlement Agreement

Amendment 5:

To clarify that when a future settlement adopts the subdivision allocation in Exhibit G from the J&J/Janssen Settlement Agreement or another prior settlement there is no need to make additional adjustments pursuant to Section III.E.2, the following sentence shall apply as if it were added to the end of footnote 5 on page 4 of the agreement:

Additionally, should a future settlement adopt, as a default provision, the subdivision allocation list in Exhibit G from the J&J/Janssen Settlement Agreement or another prior opioid settlement agreement, then such list of Tennessee subdivisions shall be the default subdivision allocation list for that future settlement, and there is no need to make additional adjustments pursuant to Section III.E.2.

Note on adoption of amendments:

Amendment 4 shall be effective if approved as set forth in Section IV.B.2 of the Agreement. Amendment 5 shall be effective if approved as set forth in Section VII.D of the Agreement.

KROGER SETTLEMENT **AGREEMENT**

KROGER SETTLEMENT AGREEMENT

This Settlement Agreement, dated as of March 22, 2024 (the “*Agreement*”), sets forth the terms of settlement between and among the Settling States, the Participating Subdivisions, and Kroger (as those terms are defined below). Upon satisfaction of the conditions set forth in Sections II and VIII, this Agreement will be binding on the Settling States, Kroger, and the Participating Subdivisions. This Agreement will then be filed as part of a Consent Judgment in the respective courts of each of the Settling States, pursuant to the terms set forth in Section VIII.

I. Definitions

Unless otherwise specified, the following definitions apply:

A. “*Additional Remediation Amount.*” The amount available to the Settling States totaling up to \$8,000,000.00, to be paid in accord with the payment schedule at Exhibit M-3.

B. “*Adjusted State Remediation Payment.*” The State Remediation Payment reduced by the Overall State Allocation for each Non-Settling State on Exhibit F.

C. “*Agreement.*” This agreement, as set forth above. For the avoidance of doubt, this Agreement is inclusive of all exhibits.

D. “*Alleged Harms.*” The alleged past, present, and future financial, societal, and public nuisance harms and related expenditures arising out of the alleged misuse and abuse of Products, non-exclusive examples of which are described in the documents listed on Exhibit A, that have allegedly arisen as a result of the physical and bodily injuries sustained by individuals suffering from opioid-related addiction, abuse, death, and other related diseases and disorders, and that have allegedly been caused by Released Entities.

E. “*Allocation Statute.*” A state law that governs allocation, distribution, and/or use of some or all of the Settlement Fund amounts allocated to that Settling State and/or its Subdivisions. An Allocation Statute may, without limitation, contain a Statutory Trust, further restrict expenditures of funds, form an advisory committee, establish oversight and reporting requirements, or address other default provisions and other matters related to the funds. An Allocation Statute is not required to address all three (3) types of funds comprising the Settlement Fund or all default provisions.

F. “*Annual Fees Payment.*” The amounts payable by Kroger in each Payment Year comprised of the State AG Fees and Costs payment, the Additional Remediation Amount payment, and the Private Attorney Fees payment, and not including the Annual Remediation Payment.

G. *“Annual Remediation Maximum.”* The total amount available to Eligible States for Annual Remediation Payments in each Payment Year as set forth in the “Maximum Annual Remediation Payment” column of Exhibit M-1. In no event shall an Annual Remediation Payment in Payment Years 1-2, or 5-10 exceed the Annual Remediation Maximum for that Payment Year set forth in Exhibit M-1. For Payment Years 3-4, the Annual Remediation Payment may exceed the Annual Remediation Maximum for that Payment Year only to the extent needed for the Incentive Payment A Catch-up Payment for a Settling State that has not earned some or all of Incentive Payment BC in prior Payment Years, having resulted in correspondingly lower Annual Remediation Payments in those prior Payment Years. For Payment Year 11, the Annual Remediation Payment may exceed the Annual Remediation Maximum for that Payment Year only to the extent needed to pay the Incentive Payment Earn-Back provided by Section IV.H.7.

H. *“Annual Remediation Payment.”* The amount payable to the Settlement Fund by Kroger for Settling States’ Base Payments and Incentive Payments on the Payment Date for each Payment Year, as calculated by the Settlement Fund Administrator.

I. *“Appropriate Official.”* As defined in Section XIII.F.3.

J. *“Bankruptcy Code.”* Title 11 of the United States Code, 11 U.S.C. § 101, et seq.

K. *“Bar.”* Either: (1) a law barring Subdivisions in a Settling State from maintaining Released Claims against Released Entities (either through a direct bar or through a grant of authority to release claims and the exercise of such authority in full) or (2) a ruling by the highest court of the Settling State (or, in a Settling State with a single intermediate court of appeals, the intermediate court of appeals) when setting forth the general principle that Subdivisions in the Settling State may not maintain any Released Claims against Released Entities, whether on the ground of this Agreement (or the release in it) or otherwise. For the avoidance of doubt, a law or ruling that is conditioned or predicated upon payment by a Released Entity (apart from the Annual Remediation Payments by Kroger under this Agreement) shall not constitute a Bar.

L. *“Base Payment.”* As defined in Section IV.G.

M. *“Case-Specific Resolution.”* Either: (1) a law barring the Subdivision at issue from maintaining any Released Claims against any Released Entities (either through a direct bar or through a grant of authority to release claims and the exercise of such authority in full); or (2) a ruling by a court of competent jurisdiction over the Subdivision at issue that the Subdivision may not maintain any Released Claims at issue against any Released Entities, whether on the ground of this Agreement (or the release in it) or otherwise. For the avoidance of doubt, a law or ruling that is conditioned or predicated upon payment by a Released Entity (apart from the annual payments by Kroger under this Agreement) shall not constitute a Case-Specific Resolution.

N. *“Claim.”* Any past, present or future cause of action, claim for relief, cross-claim or counterclaim, theory of liability, demand, derivative claim, request, assessment, charge, covenant, damage, debt, lien, loss, penalty, judgment, right, obligation, dispute, suit, contract, controversy, agreement, *parens patriae* claim, promise, performance, warranty, omission, or grievance of any nature whatsoever, whether legal, equitable, statutory, regulatory or administrative, whether arising under federal, state or local common law, statute, regulation,

guidance, ordinance or principles of equity, whether filed or unfiled, whether asserted or unasserted, whether known or unknown, whether accrued or unaccrued, whether foreseen, unforeseen or unforeseeable, whether discovered or undiscovered, whether suspected or unsuspected, whether fixed or contingent, and whether existing or hereafter arising, in all such cases, including, but not limited to, any request for declaratory, injunctive, or equitable relief, compensatory, punitive, or statutory damages, absolute liability, strict liability, restitution, remediation, subrogation, contribution, indemnity, apportionment, disgorgement, reimbursement, attorney fees, expert fees, consultant fees, fines, penalties, expenses, costs or any other legal, equitable, civil, administrative, or regulatory remedy whatsoever.

O. *“Claim-Over.”* A Claim asserted by a Non-Released Entity against a Released Entity on the basis of contribution, indemnity, or other claim-over on any theory relating to a Non-Party Covered Conduct Claim asserted by a Releasor.

P. *“Compensatory Restitution Amount.”* The aggregate amount paid or incurred by Kroger hereunder for Opioid Remediation, which includes each Annual Remediation Payment and does not include amounts paid as attorneys’ fees and costs or identified pursuant to Section V.B.2 as being used to pay attorneys’ fees, investigation costs or litigation costs, which shall be up to the amount of the Adjusted State Remediation Payment.

Q. *“Consent Judgment.”* A consent judgment in a form to be agreed by the Settling States and Kroger prior to the Effective Date that, among other things, (1) approves this Agreement and (2) provides for the release set forth in Section X.A, including the dismissal with prejudice of any Released Claims that the Settling State has brought against Released Entities.

R. *“Covered Conduct.”* Any actual or alleged act, failure to act, negligence, statement, error, omission, breach of any duty, conduct, event, transaction, agreement, misstatement, misleading statement or other activity of any kind whatsoever from the beginning of time through the Initial Participation Date (and any past, present, or future consequence of any such act, failure to act, negligence, statement, error, omission, breach of duty, conduct, event, transaction, agreement, misstatement, misleading statement or other activity) relating in any way to (1) compounding, counseling and documentation relating to any Product or class of Products (2) the discovery, development, manufacture, packaging, repackaging, marketing, promotion, advertising, labeling, recall, withdrawal, distribution, delivery, monitoring, reporting, supply, sale, prescribing, dispensing, physical security, warehousing, use or abuse of, or operating procedures relating to, any Product, or any system, plan, policy or advocacy relating to any Product or class of Products, including, but not limited to, any unbranded promotion, marketing, programs, or campaigns relating to any Product or class of Products; (3) the characteristics, properties, risks, or benefits of any Product; (4) the reporting, disclosure, non-reporting or nondisclosure to federal, state or other regulators of orders placed with any Released Entity; or (5) diversion control programs or suspicious order monitoring.

S. *“Designated State.”* The State of Tennessee.

T. *“Effective Date.”* The date sixty (60) calendar days after the Reference Date.

U. *“Eligible States.”* The thirty-three (33) states of the United States listed in Exhibit F, and the District of Columbia.

V. *“Enforcement Committee.”* A committee consisting of representatives of the Settling States and of the Participating Subdivisions. Exhibit B contains the organizational bylaws of the Enforcement Committee. Notice pursuant to Section XIII.R shall be provided when there are changes in membership or contact information.

W. *“Final Order.”* An order or judgment of a court of competent jurisdiction with respect to the applicable subject matter (1) which has not been reversed or superseded by a modified or amended order, is not currently stayed, and as to which any right to appeal or seek certiorari, review, reargument, stay, or rehearing has expired, and as to which no appeal or petition for certiorari, review, reargument, stay, or rehearing is pending, or (2) as to which an appeal has been taken or petition for certiorari, review, reargument, stay, or rehearing has been filed and (a) such appeal or petition for certiorari, review, reargument, stay, or rehearing has been resolved by the highest court to which the order or judgment was appealed or from which certiorari, review, reargument, stay, or rehearing was sought, or (b) the time to appeal further or seek certiorari, review, reargument, stay, or rehearing has expired and no such further appeal or petition for certiorari, review, reargument, stay, or rehearing is pending.

X. *“Global Settlement Amount.”* The Global Settlement Amount is \$1,372,800,000, which is comprised of the State Remediation Payment, Private Attorney Fees, State AG Fees and Costs, and Additional Remediation Amount.

Y. *“Implementation Administrator.”* Rubris, Inc., which is the vendor that will be retained by Kroger for costs of up to \$1,500,000, to provide notice pursuant to Section VII.A and to manage the initial joinder period for Subdivisions, including the issuance and receipt of Subdivision Participation Agreements.

Z. *“Incentive Payment A.”* The incentive payment described in Section IV.H.4.

AA. *“Incentive Payment A Catch-up Payment.”* As defined in Section IV.H.4.f.

BB. *“Incentive Payment BC.”* The incentive payment described in Section IV.H.5.

CC. *“Incentive Payment D.”* The incentive payment described in Section IV.H.6.

DD. *“Incentive Payment Earn-Back.”* The incentive payment described in Section IV.H.7.

EE. *“Initial Participating Subdivision.”* A Subdivision that meets the requirements set forth in Section VII.D.

FF. *“Initial Participation Date.”* The date ninety (90) calendar days after the Preliminary Agreement Date, unless it is extended by written agreement of Kroger and the Enforcement Committee.

GG. “*Injunctive Relief Terms.*” The terms described in Section III and set forth in Exhibit P.

HH. “*Kroger.*” The Kroger Co.

II. “*Later Litigating Subdivision.*” A Subdivision (or Subdivision official asserting the right of or for the Subdivision to recover for Alleged Harms to the Subdivision and/or the people thereof) that: (1) first files a lawsuit bringing a Released Claim against a Released Entity after the Trigger Date; or (2) adds a Released Claim against a Released Entity after the Trigger Date to a lawsuit brought before the Trigger Date that, prior to the Trigger Date, did not include any Released Claims against a Released Entity; or (3) (a) was a Litigating Subdivision whose Released Claims against Released Entities were resolved by a legislative Bar or legislative Case-Specific Resolution as of the Trigger Date, (b) such legislative Bar or legislative Case-Specific Resolution is subject to a Revocation Event after the Trigger Date, and (c) the earlier of the date of completion of opening statements in a trial in an action brought by a Subdivision in that Settling State that includes a Released Claim against a Released Entity or one hundred eighty (180) days from the Revocation Event passes without a Bar or Case-Specific Resolution being implemented as to that Litigating Subdivision or the Litigating Subdivision's Released Claims being dismissed; or (4) (a) was a Litigating Subdivision whose Released Claims against Released Entities were resolved by a judicial Bar or judicial Case-Specific Resolution as of the Trigger Date, (b) such judicial Bar or judicial Case-Specific Resolution is subject to a Revocation Event after the Trigger Date, and (c) such Litigating Subdivision takes any action in its lawsuit asserting a Released Claim against a Released Entity other than seeking a stay or dismissal.

JJ. “*Later Participating Subdivision.*” A Participating Subdivision that is not an Initial Participating Subdivision, but meets the requirements set forth in Section VII.E.

KK. “*Litigating Subdivision.*” A Subdivision (or Subdivision official) that brought any Released Claim against any Released Entity prior to the Trigger Date; *provided, however*, that a Subdivision (or Subdivision official) that is a Prior Litigating Subdivision shall not be considered a Litigating Subdivision. Exhibit C is an agreed list of all Litigating Subdivisions. Exhibit C will be updated (including with any corrections) periodically, and a final version of Exhibit C will be attached hereto as of the Reference Date.

LL. “*National Arbitration Panel.*” The panel comprised as described in Section VI.F.2.b.

MM. “*National Disputes.*” As defined in Section VI.F.2.a.

NN. “*Non-Eligible State.*” Any state or territory of the United States of America that is not an Eligible State.

OO. “*Non-Litigating Subdivision.*” Any Subdivision that is neither a Litigating Subdivision nor a Later Litigating Subdivision.

PP. *“Non-Litigating Threshold Subdivisions.”* Primary Subdivisions (a) with populations greater than 30,000 that have not sued Kroger as of the Initial Participation Date and (b) with populations between 10,000 and 30,000 that have not sued Kroger but did sue McKesson, AmerisourceBergen, Cardinal or Janssen prior to July 1, 2021 related to any allegations regarding the Products for Covered Conduct Attached as Exhibit W is a list of the Non-Litigating Threshold Subdivisions in each Eligible State. Exhibit W will be updated (including with any corrections) periodically, and a final version of Exhibit W will be attached hereto as of the Initial Participation Date.

QQ. *“Non-Participating Subdivision.”* Any Subdivision that is not a Participating Subdivision.

RR. *“Non-Party Covered Conduct Claim.”* A Claim against any Non-Released Entity involving, arising out of, or related to Covered Conduct (or conduct that would be Covered Conduct if engaged in by a Released Entity).

SS. *“Non-Party Settlement.”* A settlement by any Releasor that settles any Non-Party Covered Conduct Claim and includes a release of any Non-Released Entity.

TT. *“Non-Released Entity.”* An entity that is not a Released Entity.

UU. *“Non-Settling State.”* Any Eligible State that is not a Settling State.

VV. *“Opioid Remediation.”* Care, treatment, and other programs and expenditures (including reimbursement for past such programs or expenditures¹ except where this Agreement restricts the use of funds solely to future Opioid Remediation) designed to (1) address the misuse and abuse of opioid products in the Settling States, (2) treat or mitigate opioid use or related disorders in the Settling States, or (3) mitigate other alleged effects of, including on those injured as a result of, the opioid epidemic in the Settling States. Exhibit E provides a non-exhaustive list of expenditures that qualify as being paid for Opioid Remediation. Qualifying expenditures may include reasonable related administrative expenses in connection with the above.

WW. *“Opioid Tax.”* Any tax, assessment, license fee, surcharge or any other fee (other than a fixed prospective excise tax or similar tax or fee that has no restriction on pass-through) imposed by a Settling State on Kroger on the sale, transfer or distribution of opioid products; *provided, however*, that none of the following as currently enacted shall be considered an Opioid Tax for purposes of this Agreement: 16 Del. Code Chapter 48B; fees assessed by the Minnesota Board of Pharmacy under Minnesota Statutes section 151.065; any penalty assessed under Minnesota’s Opiate Product Registration Fee law, Minnesota Statutes section 151.066; the MinnesotaCare Wholesale Drug Distributor and Use Tax, Minnesota Statutes section 292.52; the Excise Tax on sale of Opioids, Article 20-D of New York’s Tax Law; the Opioid Stewardship Act, Article 33, Title 2-A of New York’s Public Health Law; and Rhode Island’s Opioid Stewardship Act, R.I. Gen. Laws §§ 21-28.10, *et seq.*

¹ Reimbursement includes amounts paid to any governmental entities for past expenditures or programs

XX. *“Overall Allocation Percentage.”* A Settling State’s percentage as set forth in Exhibit F.

YY. *“Participating Subdivision.”* Any Subdivision that meets the requirements for becoming a Participating Subdivision under Section VII.B and Section VII.C. Participating Subdivisions include both Initial Participating Subdivisions and Later Participating Subdivisions.

ZZ. *“Participation Percentage of Incentive BC Eligible Subdivision Population.”* As defined in Section IV.H.5.e.

AAA. *“Parties.”* Kroger and the Settling States (each, a *“Party”*).

BBB. *“Payment Date.”* March 31 for each Payment Year, which is the date by which Kroger makes the Annual Remediation Payment and the Annual Fees Payment.

CCC. *“Payment Year.”* The calendar year during which the applicable Annual Remediation Payment and the Annual Fees Payment is due. Payment Year 1 is 2024, Payment Year 2 is 2025 and so forth. References to payment *“for a Payment Year”* mean the Annual Remediation Payment and/or Annual Fees Payment due during that year. References to eligibility *“for a Payment Year”* mean eligibility in connection with the Annual Remediation Payment and/or Annual Fees Payment due during that year.

DDD. *“Potential Earn-Back Amount.”* As defined in Section IV.H.7.

EEE. *“Preliminary Agreement Date.”* The date on which Kroger is to inform the Settling States of their determination whether the condition in Section II.B has been satisfied. The Preliminary Agreement Date shall be no more than ten (10) calendar days after the end of the notice period to Eligible States, unless it is extended by written agreement of Kroger and the Enforcement Committee.

FFF. *“Primary Fire District.”* A fire district that covers a population of 25,000, or 0.20% of an Eligible State’s population if an Eligible State’s population is greater than 18 million. If not easily calculable from state data sources and agreed to between the Eligible State and Kroger, a fire district’s population is calculated by dividing the population of the county or counties a fire district serves by the number of fire districts in the county or counties. *“Primary Fire Districts”* shall mean fire districts as identified in connection with the implementation of the July 21, 2021 Janssen Settlement Agreement.

GGG. *“Primary Subdivision.”* A Subdivision that is a General Purpose Government (including, but not limited to, a municipality, county, county subdivision, city, town, township, parish, village, borough, gore, or any other entities that provide municipal-type government) with population over 10,000. Attached as Exhibit I is an agreed list of the Primary Subdivisions in each Eligible State.

HHH. *“Prior Litigating Subdivision.”* A Subdivision (or Subdivision official) that brought any Released Claim against any Released Entity prior to the Trigger Date and all such Released Claims were separately settled or finally adjudicated prior to the Trigger Date; *provided, however,*

that if the final adjudication was pursuant to a Bar, such Subdivision shall not be considered a Prior Litigating Subdivision. Notwithstanding the prior sentence, Kroger and the Settling State of the relevant Subdivision may agree in writing that the Subdivision shall not be considered a Prior Litigating Subdivision.

III. “*Private Attorney Fees*” are the amount to be paid by Kroger for private attorneys’ litigation fees and costs on behalf of Participating Subdivisions. The maximum amount of Private Attorney Fees are \$148,800,000. For avoidance of doubt, Private Attorney Fees do not include State AG Fees and Costs or Additional Remediation Amount.

JJJ. “*Product*.” Any chemical substance, whether used for medicinal or non-medicinal purposes, and whether natural, synthetic, or semi-synthetic, or any finished pharmaceutical product made from or with such substance, that is: (1) an opioid or opiate, as well as any product containing any such substance; or (2) benzodiazepine, carisoprodol, or gabapentin; or (3) a combination or “cocktail” of chemical substances prescribed, sold, bought, or dispensed to be used together that includes opioids or opiates. “Product” shall include, but is not limited to, any substance consisting of or containing buprenorphine, codeine, fentanyl, hydrocodone, hydromorphone, meperidine, methadone, morphine, oxycodone, oxymorphone, tapentadol, tramadol, opium, heroin, carfentanil, diazepam, estazolam, quazepam, alprazolam, clonazepam, oxazepam, flurazepam, triazolam, temazepam, midazolam, carisoprodol, gabapentin, or any variant of these substances or any similar substance. Notwithstanding the foregoing, nothing in this section prohibits a Settling State from taking administrative or regulatory action related to benzodiazepine (including, but not limited to, diazepam, estazolam, quazepam, alprazolam, clonazepam, oxazepam, flurazepam, triazolam, temazepam, and midazolam), carisoprodol, or gabapentin that is wholly independent from the use of such drugs in combination with opioids, *provided* such action does not seek money (including abatement and/or remediation) for conduct prior to the Initial Participation Date.

KKK. “*Reference Date*.” The date on which Kroger is to inform the Settling States of its determination whether the condition in Section VIII has been satisfied. The Reference Date shall be no later than thirty (30) calendar days after the Initial Participation Date, unless it is extended by written agreement of Kroger and the Enforcement Committee.

LLL. “*Released Claims*.” Any and all Claims that directly or indirectly are based on, arise out of, or in any way relate to or concern the Covered Conduct occurring prior to the Initial Participation Date. Without limiting the foregoing, Released Claims include any Claims that have been asserted against Released Entities, by a Settling State or Litigating Subdivision in any federal, state, or local action or proceeding (whether judicial, arbitral, or administrative) based on, arising out of, or relating to, in whole or in part, the Covered Conduct, or any such Claims that could be or could have been asserted prior to the Initial Participation Date by a Settling State, Subdivision, or Releasor (whether or not such Settling State, Subdivision, or Releasor has brought such action or proceeding). The Parties intend that this term, “Released Claims,” be interpreted broadly. This Agreement does not release Claims by private individuals. It is the intent of the Parties that Claims by private individuals be treated in accordance with applicable law. Released Claims is also used herein to describe claims brought by a Later Litigating Subdivision or other non-party Subdivision that would have been Released Claims if they had been brought by a Releasor against a Released Entity.

MMM. “*Released Entities.*” With respect to Released Claims, Kroger and (1) all past and present subsidiaries, divisions, predecessors, successors, and assigns (in each case, whether direct or indirect) of Kroger; (2) all past and present subsidiaries and divisions (in each case, whether direct or indirect) of any entity described in subsection (1); (3) the respective past and present officers, directors, members, trustees, and employees of any of the foregoing (each for actions that occurred during and related to their work for, or employment with, any of Kroger or the foregoing entities); (4) all past and present joint ventures (whether direct or indirect) of Kroger or its subsidiaries, including in any subsidiary’s capacity as a participating member in such joint venture; (5) all direct or indirect parents and shareholders of Kroger (solely in their capacity as parents or shareholders of Kroger with respect to Covered Conduct); and (6) any insurer of Kroger or any person or entity otherwise described in subsections (1)-(5) (solely in its role as insurer of such person or entity and subject to the last sentence of Section X.C). An illustrative list of Kroger’s joint ventures, subsidiaries and affiliates and predecessor entities is set forth in Exhibit J. Any person or entity described in subsections (3)-(6) shall be a Released Entity solely in the capacity described in such clause and shall not be a Released Entity with respect to its conduct in any other capacity. Notwithstanding any other provision of this Agreement, Albertsons Companies, Inc. (and its joint ventures, subsidiaries, divisions, and affiliates, and the predecessors, successors, assigns, and agents of Albertsons Companies, Inc., its joint ventures, subsidiaries, divisions, and affiliates) is not a Released Entity and will not become a Released Entity if acquired by Kroger. Any other entity acquired, or joint venture entered into, by Kroger after the Initial Participation Date is not a Released Entity. Further and notwithstanding anything else in this paragraph, no entity sued in *In re: National Prescription Opiate Litigation*, No. 1:17-md-2804 (N.D. Ohio) is included as a Released Entity other than the entities listed on Exhibit J.

NNN. “*Releasors.*” With respect to Released Claims, (1) each Settling State; (2) each Participating Subdivision; and (3) without limitation and to the maximum extent of the power of each Settling State’s Attorney General’s and/or Participating Subdivision to release Claims, (a) the Settling State’s and Participating Subdivision’s departments, agencies, divisions, boards, commissions, Subdivisions, districts, instrumentalities of any kind and attorneys, including its Attorney General, and any person in his or her official capacity whether elected or appointed to serve any of the foregoing and any agency, person, or other entity claiming by or through any of the foregoing, (b) any public entities, public instrumentalities, public educational institutions, unincorporated districts, fire districts, irrigation districts, and other Special Districts in a Settling State, and (c) any person or entity acting in a *parens patriae*, sovereign, quasi-sovereign, private attorney general, *qui tam*, taxpayer, or other capacity seeking relief on behalf of or generally applicable to the general public with respect to a Settling State or Subdivision in a Settling State, whether or not any of them participate in this Agreement. The inclusion of a specific reference to a type of entity in this definition shall not be construed as meaning that the entity is not a Subdivision. Each Settling State’s Attorney General represents that he or she has or has obtained (or will obtain no later than the Initial Participation Date) the authority set forth in Section X.G. In addition to being a Releasor as provided herein, a Participating Subdivision shall also provide the Subdivision Settlement Participation Form referenced in Section VII providing for a release to the fullest extent of the Participating Subdivision’s authority.

OOO. “*Remediation Accounts Fund.*” The component of the Settlement Fund described in Section V.

PPP. “*Revocation Event.*” With respect to a Bar, Settlement Class Resolution, or Case-Specific Resolution, a revocation, rescission, reversal, overruling, or interpretation that in any way limits the effect of such Bar, Settlement Class Resolution, or Case-Specific Resolution on Released Claims, or any other action or event that otherwise deprives the Bar, Settlement Class Resolution, or Case-Specific Resolution of force or effect in any material respect.

QQQ. “*Settlement Class Resolution.*” A class action resolution in a court of competent jurisdiction in a Settling State (that is not successfully removed to federal court) with respect to a class of Subdivisions in that Settling State that (1) conforms with that Settling State’s statutes, case law, and rules of procedure regarding class actions; (2) is approved and entered as an order of a court of competent jurisdiction in that Settling State and such order has become a Final Order; (3) is binding on all Non-Participating Subdivisions in that Settling State (other than opt outs as permitted under the next sentence); (4) provides that all such Non-Participating Subdivisions may not bring any Released Claims against any Released Entities, whether on the ground of this Agreement (or the releases herein) or otherwise; and (5) does not impose any costs or obligations on Kroger other than those provided for in this Agreement, or contain any provision inconsistent with any provision of this Agreement. If applicable state law requires that opt-out rights be afforded to members of the class, a class action resolution otherwise meeting the foregoing requirements shall qualify as a Settlement Class Resolution unless Subdivisions collectively representing more than one percent (1%) of the total population of that Settling State opt out. In seeking certification of any Settlement Class, the applicable Settling State and Participating Subdivisions shall make clear that certification is sought solely for settlement purposes and shall have no applicability beyond approval of the settlement for which certification is sought. Nothing in this Agreement constitutes an admission by any Party that class certification would be appropriate for litigation purposes in any case or for purposes unrelated to this Agreement.

RRR. “*Settlement Fund.*” The interest-bearing fund established at U.S. Bank pursuant to this Agreement into which the Annual Remediation Payments are made under Section IV, which is intended to be classified as a “qualified settlement fund” within the meaning of 26 C.F.R. §§ 1.468B-1 *et seq.* and which shall be approved by any Settling State in accordance with the requirements of 26 C.F.R. § 1.468B-1.

SSS. “*Settlement Fund Administrator.*” BrownGreer PLC, which is the entity that annually determines the Annual Remediation Payment (including calculating offset or reduction and Incentive Payments pursuant to Section IV and any amounts subject to offset or reduction pursuant to Section XII) and Additional Remediation Amount, administers the Settlement Fund, and distributes amounts into the Remediation Accounts Fund, State Fund, and Subdivision Fund pursuant to this Agreement. The duties of the Settlement Fund Administrator shall be governed by this Agreement. Prior to the Effective Date, Kroger and the Enforcement Committee shall agree to a detailed description of the Settlement Fund Administrator’s duties and responsibilities, including a detailed mechanism for paying the Settlement Fund Administrator’s fees and costs, all of which shall be appended to the Agreement as Exhibit L.

TTT. “*Settlement Fund Escrow.*” The interest-bearing escrow fund established pursuant to this Agreement to hold disputed payments made under this Agreement.

UUU. “*Settlement Payment Schedule.*” The schedule attached to this Agreement as Exhibit M-1, Exhibit M-2, and Exhibit M-3.

VVV. “*Settling State.*” An Eligible State that has entered into this Agreement and delivers executed releases in accordance with Section VIII.A.

WWW. “*State Allocation.*” The State Remediation Payment multiplied by the percentage for each Eligible State listed in Exhibit F. The allocation percentages in Exhibit F reflect a re-allocation to only states in which the Released Entities operate because any and all potential claims and/or liability against the Released Entities arise from alleged Covered Conduct related to Products in those states.

XXX. “*State AG Fees and Costs.*” The amount to be paid by Kroger to the Settling States for their litigation fees and costs pursuant to Exhibit S and Exhibit T. The State AG Fees and Costs are 2% times the State Remediation Payment, minus the Additional Remediation Amount, with the maximum amount being \$16,000,000.00.

YYY. “*State Fund.*” The component of the Settlement Fund described in Section V.

ZZZ. “*Statewide Payment Amount.*” The amount from an Annual Remediation Payment to be paid to a Settling State, its separate types of funds (if applicable), and its Participating Subdivision listed on Exhibit G.

AAAA. “*State Remediation Payment.*” The maximum amount owed by Kroger to the Settling States and Subdivisions, exclusive of the Private Attorney Fees, State AG Fees and Costs, Additional Remediation Amount, and is in the amount of \$1,200,000,000.

BBBB. “*State-Subdivision Agreement.*” An agreement that a Settling State reaches with the Subdivisions in that Settling State regarding the allocation, distribution, and/or use of funds allocated to that Settling State and to its Subdivisions. A State-Subdivision Agreement shall be effective if approved pursuant to the provisions of Exhibit O or if adopted by statute. Preexisting agreements addressing funds other than those allocated pursuant to this Agreement shall qualify if the approval requirements of Exhibit O are met. A Settling State and its Subdivisions may revise a State-Subdivision Agreement if approved pursuant to the provisions of Exhibit O, or if such revision is adopted by statute.

CCCC. “*Statutory Trust.*” A trust fund established by state law to receive funds allocated to a Settling State's Remediation Accounts Fund and restrict any expenditures made using funds from the Settling State's Remediation Accounts Fund to Opioid Remediation, subject to reasonable administrative expenses. A Settling State may give a Statutory Trust authority to allocate one (1) or more of the three (3) types of funds comprising such Settling State's Settlement Fund, but this is not required.

DDDD. “*Subdivision.*” Any (1) General Purpose Government (including, but not limited to, a municipality, county, county subdivision, city, town, township, parish, village, borough, gore, or any other entities that provide municipal-type government), School District, or Special District within a Settling State, and (2) any other subdivision, subdivision official (acting

in an official capacity on behalf of the subdivision) or sub-entity of or located within a Settling State (whether political, geographical or otherwise, whether functioning or non-functioning, regardless of population overlap, and including, but not limited to, Nonfunctioning Governmental Units and public institutions) that has filed a lawsuit that includes a Released Claim against a Released Entity in a direct, *parens patriae*, or any other capacity. “General Purpose Government,” “School District,” and “Special District” shall correspond to the “five basic types of local governments” recognized by the U.S. Census Bureau and match the 2017 list of Governmental Units.² The three (3) General Purpose Governments are county, municipal, and township governments; the two (2) special purpose governments are School Districts and Special Districts.³ “Fire District,” “Health District,” “Hospital District,” and “Library District” shall correspond to categories of Special Districts recognized by the U.S. Census Bureau.⁴ References to a Settling State’s Subdivisions or to a Subdivision “in,” “of,” or “within” a Settling State include Subdivisions located within the Settling State even if they are not formally or legally a sub-entity of the Settling State; *provided, however*, that a “Health District” that includes any of the following words or phrases in its name shall not be considered a Subdivision: mosquito, pest, insect, spray, vector, animal, air quality, air pollution, clean air, coastal water, tuberculosis, and sanitary.

EEEE. “*Subdivision Allocation Percentage.*” The portion of a Settling State’s Subdivision Fund set forth in Exhibit G that a Subdivision will receive pursuant to Section V if it becomes a Participating Subdivision. The aggregate Subdivision Allocation Percentage of all Subdivisions receiving a Subdivision Allocation Percentage in each Settling State shall equal one hundred percent (100%). Immediately upon the effectiveness of any State-Subdivision Agreement, Allocation Statute, Statutory Trust, or voluntary redistribution allowed by Section V.D.3 (or upon the effectiveness of an amendment to any State-Subdivision Agreement, Allocation Statute, Statutory Trust, or voluntary redistribution allowed by Section V.D.3) that addresses allocation from the Subdivision Fund, whether before or after the Initial Participation Date, Exhibit G will automatically be amended to reflect the allocation from the Subdivision Fund pursuant to the State-Subdivision Agreement, Allocation Statute, Statutory Trust, or voluntary redistribution allowed by Section V.D.3. The Subdivision Allocation Percentages contained in Exhibit G may not change once notice is distributed pursuant to Section VII.A, except upon the effectiveness of any State-Subdivision Agreement, Allocation Statute, Statutory Trust, or voluntary redistribution allowed by Section V.D.3 (or upon the effectiveness of an amendment to any State-Subdivision Agreement,

² <https://www.census.gov/data/datasets/2017/econ/gus/public-use-files.html>.

³ E.g., U.S. Census Bureau, “Technical Documentation: 2017 Public Use Files for State and Local Government Organization” at 7 (noting that “the Census Bureau recognizes five basic types of local governments,” that three of those are “general purpose governments” (county governments, municipal governments, and township governments), and that the other two are “school district and special district governments”), https://www2.census.gov/programs-surveys/gus/datasets/2017/2017_gov_org_meth_tech_doc.pdf.

⁴ A list of 2017 Government Units provided by the Census Bureau identifies 38,542 Special Districts and categorizes them by “FUNCTION_NAME.” “Govt_Units_2017_Final” spreadsheet, “Special District” sheet, included in “Independent Governments - list of governments with reference information,” <https://www.census.gov/data/datasets/2017/econ/gus/public-use-files.html>. As used herein, “Fire District” corresponds to Special District function name “24 — Local Fire Protection,” “Health District” corresponds to Special District function name “32 — Health,” “Hospital District” corresponds to Special District function name “40 — Hospitals,” and “Library District” corresponds to Special District function name “52 — Libraries.” *See id.*

Allocation Statute, Statutory Trust, or voluntary redistribution allowed by Section V.D.3) that addresses allocation from the Subdivision Fund. For the avoidance of doubt, no Subdivision not listed on Exhibit G shall receive an allocation from the Subdivision Fund and no provision of this Agreement shall be interpreted to create such an entitlement.

FFFF. “*Subdivision Fund.*” The component of the Settlement Fund described in Section V.A.

GGGG. “*Subdivision Settlement Participation Form.*” The form attached as Exhibit K that Participating Subdivisions must execute and return to the Implementation Administrator or Settlement Fund Administrator, and which shall (1) make such Participating Subdivisions signatories to this Agreement, (2) include a full and complete release of any and of such Subdivision’s claims, and (3) require the prompt dismissal with prejudice of any Released Claims that have been filed by any such Participating Subdivision

HHHH. “*Threshold Motion.*” A motion to dismiss or equivalent dispositive motion made at the outset of litigation under applicable procedure. A Threshold Motion must include as potential grounds for dismissal any applicable Bar or the relevant release by a Settling State or Participating Subdivision provided under this Agreement and, where appropriate under applicable law, any applicable limitations defense.

IIII. “*Total Unearned Incentive Payments.*” As defined in Section IV.H.7.

JJJJ. “*Trigger Date.*” In the case of a Primary Subdivision, the Reference Date. In the case of all other Subdivisions, the Preliminary Agreement Date.

II. Participation by Eligible States and Condition to Preliminary Agreement

A. *Notice to Eligible States.* On March 25, 2024, this Agreement shall be distributed to all Eligible States. The Attorneys General of the Eligible States shall then have until April 24, 2024 to decide whether to become Settling States. Eligible States that determine to become Settling States shall so notify Kroger and shall further commit to obtaining any necessary additional state releases prior to the Reference Date. This notice period may be extended by written agreement of Kroger and the Enforcement Committee.

B. *Condition to Preliminary Agreement.* Following the notice period set forth in Section II.A, Kroger shall determine whether, in its sole discretion, enough Eligible States have agreed to become Settling States to proceed with notice to Subdivisions as set forth in Section VII. If Kroger determines that this condition has been satisfied, and that notice to the Subdivisions should proceed, it will so notify the Settling States by providing notice to the Enforcement Committee on the Preliminary Agreement Date. If Kroger determine that this condition has not been satisfied, and this Agreement will have no further effect and all releases and other commitments or obligations contained herein will be void.

C. *Later Joinder by Eligible States.* After the Preliminary Agreement Date, an Eligible State may only become a Settling State with the consent of Kroger and the Enforcement Committee. If an Eligible State becomes a Settling State more than sixty (60) calendar days after

the Preliminary Agreement Date, but on or before the Reference Date, the Subdivisions in that Eligible State that become Participating Subdivisions within ninety (90) calendar days of the Eligible State becoming a Settling State shall be considered Initial Participating Subdivisions. An Eligible State may not become a Settling State after the Reference Date.

D. *Litigation Activity.* Following the Preliminary Agreement Date, Eligible States that determine to become Settling States shall make reasonable efforts to cease litigation activity against Kroger, including by jointly seeking stays or, where appropriate, severance of claim against Kroger, where feasible, and otherwise to minimize such activity by means of agreed deadline extensions and agreed postponement of depositions, document productions, and motion practice if a motion to stay or sever is not feasible or is denied.

III. Injunctive Relief

A. *Injunctive Relief.* As part of the Consent Judgment, the Parties agree to the entry of the injunctive relief terms attached in Exhibit P.

IV. Settlement Payments

A. *Settlement Fund.* All payments under this Section IV shall be made into the Settlement Fund, except that, where specified, they shall be made into the Settlement Fund Escrow. The Settlement Fund shall be allocated and used only as specified in Section V.

B. Annual Remediation Payments

1. Kroger shall make eleven (11) Annual Remediation Payments, each comprised of Base Payments and Incentive Payments as provided in this Section IV and as determined by the Settlement Fund Administrator as set forth in this Agreement, *provided that* the Annual Remediation Payment in Payment Year 1 shall consist solely of Base Payments. The payment schedule for the Annual Remediation Payments is attached hereto as Exhibit M-2.

2. In no instance shall Kroger's Annual Remediation Payment obligation exceed the Annual Remediation Maximum, reduced for Non-Settling States, except as specified in the definition of "Annual Remediation Maximum" for Payment Years 3, 4, and 11. In no instance shall the sum of Kroger's Annual Remediation Payment obligations for Payment Years 1-11 exceed the sum of Kroger's Annual Remediation Maximums for Payment Years 1-11, reduced for Non-Settling States.

C. Settlement Fund Payment Process

1. To determine each Annual Remediation Payment for Payment Year 2 forward, the Settlement Fund Administrator shall use the data as of sixty (60) days prior to the Payment Date for each payment, unless another provision of the Agreement specifies a different date. Prior to the Effective Date, the Parties will include an exhibit to the Agreement setting forth in detail the process for the Settlement Fund Administrator obtaining relevant data and for

distributing funds to the Settling States and their Participating Subdivisions listed on Exhibit G consistent with the terms of this Agreement as quickly as practical.

2. The Settlement Fund Administrator shall determine the Annual Remediation Payment and the Statewide Payment Amount for each Settling State, consistent with the provisions in Exhibit L, by:

- a. Determining, for each Settling State, the amount of Base Payments and Incentive Payments to which the Settling State is entitled by applying the criteria under Section IV.F, Section IV.G, and Section IV.H;
- b. applying any offsets, credits or reductions as specified under Section IV and Section XII;
- c. determining the total amount owed by Kroger to all Settling States and the Participating Subdivisions listed on Exhibit G; and
- d. the Settlement Fund Administrator shall then allocate, after subtracting the portion of any Settlement Fund Administrator costs and fees owed out of funds from the Settlement Fund pursuant to Section V.C.5, the Annual Remediation Payment pursuant to Section V among the Settling States, among the separate types of funds for each Settling State (if applicable), and among the Participating Subdivisions listed on Exhibit G.

3. If, no later than fifty (50) days prior to the Payment Date, Kroger and the Enforcement Committee inform the Settlement Fund Administrator that they agree on the amount of the Annual Remediation Payment and the Statewide Payment Amount for each Settling State, Kroger shall pay the agreed-upon Annual Remediation Payment amount on the Payment Date and the Settlement Fund Administrator shall treat those amounts as the determination described in Section IV.C.2. If the Settlement Fund Administrator is not so informed, it shall give notice to Kroger, the Settling States, and the Enforcement Committee of the amount of the Annual Remediation Payment, and the Statewide Payment Amount for each Settling State, following the determination described in Section IV.C.2, and the following timeline shall apply:

- a. Within twenty-one (21) calendar days of the notice provided by the Settlement Fund Administrator, Kroger, any Settling State or the Enforcement Committee may dispute, in writing, the calculation of the Annual Remediation Payment or the Statewide Payment Amount for a Settling State. Such disputing party must provide a written notice of dispute to the Settlement Fund Administrator, the Enforcement Committee, any affected Settling State, and Kroger identifying the nature of the dispute, the amount of money that is disputed, and the Settling State(s) affected.
- b. Within twenty-one (21) calendar days of the sending of a written notice of dispute, any affected party may submit a response, in writing, to the

Settlement Fund Administrator, the Enforcement Committee, any affected Settling State, and Kroger identifying the basis for disagreement with the notice of dispute.

c. If no response is filed, the Settlement Fund Administrator shall adjust the amount calculated consistent with the written notice of dispute, and Kroger shall pay the adjusted amount, collectively totaling that year's Annual Remediation Payment, on the Payment Date. If a written response to the written notice of dispute is timely sent to the Settlement Fund Administrator, the Settlement Fund Administrator shall notify Kroger of the preliminary amount to be paid, which shall be the greater of the amount originally calculated by the Settlement Fund Administrator or the amount that would be consistent with the notice of dispute, *provided, however*, that in no circumstances shall the preliminary amount to be paid be higher than the Annual Remediation Maximum. For the avoidance of doubt, a transfer of payments from the Settlement Fund Escrow for other Payment Years does not count toward determining whether the amount to be paid is higher than the Annual Remediation Maximum.

d. The Settlement Fund Administrator shall place any disputed amount of the preliminary amount paid by Kroger into the Settlement Fund Escrow and shall disburse any undisputed amount to each Settling State and its Participating Subdivisions listed on Exhibit G pursuant to Section IV.C.4.

4. If a Settling State informs the Settlement Fund Administrator that it and its Participating Subdivisions listed on Exhibit G have agreed on the amount of its Statewide Payment Amount, determined pursuant to Section IV.C.2 or Section IV.C.3, to be distributed to the Settling State, among its separate types of funds (if applicable), and among its Participating Subdivisions listed on Exhibit G, the Settlement Fund Administrator shall disburse the Statewide Payment Amount pursuant to the consensus distribution amounts provided by the Settling State as quickly as practical. For a Settling State that does not so notify the Settlement Fund Administrator, the Settlement Fund Administrator shall allocate the Settling State's Statewide Payment Amount, pursuant to Section V, among the separate types of funds for the Settling State (if applicable), and among its Participating Subdivisions listed on Exhibit G using the following procedures:

a. As soon as possible for each payment and following the determination described in Section IV.C.2 or Section IV.C.3, the Settlement Fund Administrator shall give notice to the relevant Settling States and their Participating Subdivisions listed on Exhibit G of the amount to be received by each Settling State, the amount to be received by the separate types of funds for each Settling State (if applicable), and the amount to be received by each Participating Subdivision listed on Exhibit G for each Settling State.

b. Within twenty-one (21) days of the notice provided by the Settlement Fund Administrator, any Settling State or Participating Subdivision listed on Exhibit G may dispute, in writing, the calculation of the amount to be received by the relevant Settling State and/or its Participating Subdivision listed on Exhibit G. A dispute will be deemed invalid and disregarded if it challenges the

allocations adopted by a State-Subdivision Agreement approved pursuant to the provisions of Exhibit O or by statute. Such disputing party must provide a written notice of dispute to the Settlement Fund Administrator, any affected Settling State, and any affected Participating Subdivision identifying the nature of the dispute, the amount of money that is disputed, and the Settling State(s) affected.

c. Within twenty-one (21) days of the sending of a written notice of dispute, any affected Settling State or any affected Participating Subdivision may submit a response, in writing, to the Settlement Fund Administrator, any affected Settling State and any affected Participating Subdivision identifying the basis for disagreement with the notice of dispute.

d. If no response is filed, the Settlement Fund Administrator shall adjust the amount calculated consistent with the written notice of dispute.

e. The Settlement Fund Administrator shall place any disputed amount into the Settlement Fund Escrow and shall disburse any undisputed amount to the Settling State and its Participating Subdivisions eligible for payment.

5. Disputes described in this subsection shall be resolved in accordance with the terms of Section VI.F.

6. The Settlement Fund Administrator may combine the disbursements of Annual Remediation Payments with disbursement of funds under other comparable opioid settlements. In determining when disbursements for each Annual Remediation Payment will be made, the Settlement Fund Administrator may take into account the timeline for the availability of disbursements under other comparable opioid settlements.

7. For the avoidance of doubt, a Subdivision not listed on Exhibit G shall not receive an allocation from the Subdivision Fund and no provision of this Agreement shall be interpreted to create such an entitlement.

D. *Procedure for Annual Remediation Payment and Annual Fees Payment in Payment Year 1.* The process described in Section IV.C shall not apply to Payment Year 1. The procedure in lieu of Section IV.C for Payment Year 1 is as set forth below:

1. The Payment Date for Payment Year 1 is March 31, 2024. Kroger shall deposit into a segregated interest-bearing bank account it establishes the “Maximum Base Payment” for Payment Year 1 as specified in Exhibit M-2. Kroger shall also deposit into two (2) separate segregated interest-bearing bank accounts it establishes: (a) the “Maximum Exhibit R Attorney Fee and Cost Funds” for Payment Year 1 as specified in Exhibit M-3; and (b) the sum of the “State Cost Fund,” the “Maximum State Outside Counsel Fee Fund,” and the “Maximum Additional Remediation Amount” for Payment Year 1 as specified in Exhibit M-3. Kroger shall separately account for the interest earned on each of the three (3) accounts.

2. Kroger shall provide proof to the Enforcement Committee of the deposits required by Section IV.D.1 by March 31, 2024. Kroger shall not remove any money from the segregated bank accounts, except as provided by Section IV.D.3 and Section IV.D.4.

3. In the event that an Eligible State does not agree to become a Settling State by the Preliminary Agreement Date, such State's share of the funds held in the segregated bank account holding the "Maximum Base Payment" for Payment Year 1 shall immediately revert to Kroger. This amount shall be calculated by multiplying the aggregate Overall Allocation Percentage attributable to Eligible States that have not agreed to become Settling State by the Preliminary Agreement Date by the "Maximum Base Payment" amount specified in Exhibit M-2 for Payment Year 1. In the event that, in accordance with the terms of Section VIII.B, Kroger determines not to proceed with the Settlement, or the Settlement does not become effective for any other reason, the funds held in the segregated bank accounts shall immediately revert to Kroger.

4. If the condition set forth in Section VIII.B is met, Kroger shall transfer into the Settlement Fund, no later than five (5) business days after the Reference Date (unless the Enforcement Committee specifies a later date), the amount in the segregated account holding the "Maximum Base Payment" for Payment Year 1 (including all interest accrued on that account) plus the total amount of the Base Payment owed in Payment Year 1 for the Eligible States that newly agreed to become a Settling State between the Preliminary Agreement Date and the Reference Date, which shall be calculated by multiplying those Settling States' Overall Allocation Percentage by the amount specified in Exhibit M-2 for Payment Year 1. If the condition set forth in Section VIII.B is met, Kroger also shall transfer into the relevant funds as directed by the Enforcement Committee, no later than five (5) business days after the Reference Date (unless the Enforcement Committee specifies a later date), the amount in the segregated account holding the "Maximum Exhibit R Attorney Fee and Cost Funds" for Payment Year 1 (including all interest accrued on that account), and the amount in the segregated account holding the sum of the "State Cost Fund," the "Maximum State Outside Counsel Fee Fund," and the "Maximum Additional Remediation Amount" for Payment Year 1 (including all interest accrued on that account), except that any reductions provided by Section IX.B and Exhibits R, S, and T shall revert to Kroger. Kroger shall provide an accounting to the Enforcement Committee of the transfers, including Statewide Payment Amount for Payment Year 1 for each Eligible State that newly agreed to become a Settling State between the Preliminary Agreement Date and the Reference Date.

5. The Annual Remediation Payment for Payment Year 1 transferred by Kroger into the Settlement Fund pursuant to Section IV.D.4 shall be disbursed by the Settlement Fund Administrator after the Effective Date to each Settling State and to its Initial Participating Subdivisions listed on Exhibit G pursuant to Section IV.C.4 through Section IV.C.7; *provided, however*, that for any Settling State where the Consent Judgment has not been entered as of the Effective Date, the funds allocable to that Settling State and its Participating Subdivisions listed on Exhibit G shall not be disbursed until ten (10) calendar days after the entry of the Consent Judgment in that Settling State.

E. *Payment Date for Payment Years 2 through 11.* The Payment Date for Payment Year 2 is March 31, 2025. The Payment Date for Payment Years 3 through 11 shall be each successive March 31. The Annual Remediation Payments for those Payment Years shall be made pursuant to the process set forth in Section IV.C.

F. *Offsets to Annual Remediation Payments to the Settlement Fund for Non-Settling States.* An offset equal to \$1,200,000,000 times the Overall Allocation Percentage assigned to each Non-Settling State in Exhibit F shall be deducted from the total amount to be paid by Kroger to the Settlement Fund. For the avoidance of doubt, the Adjusted State Remediation Payment is calculated in a way that reflects this offset. The Base Payments and Incentive Payments are also subject to offset and reduction as provided in Section XII.

G. *Base Payments.*

1. Subject to the offset and reduction provisions set forth in Section XII, Kroger shall make Base Payments into the Settlement Fund in an amount equal to thirty-eight percent (38%) of the Adjusted State Remediation Payment. The maximum total for Base Payments is \$456,000,000. The Base Payments shall be due in installments consistent with Exhibit M-2 over the eleven (11) Payment Years, subject to potential offsets for Non-Settling States as provided in Section IV.F.

2. The Base Payment for any Settling State in each Payment Year shall be the Base Payment for that Payment Year specified in Exhibit M-2 times the Settling State's Overall Allocation Percentage specified in Exhibit F.

H. *Incentive Payments.*

1. Subject to the offset and reduction provisions set forth in Section XII, Kroger shall make potential additional incentive payments totaling up to a maximum of sixty-two percent (62%) of the Adjusted State Remediation Payment, with the Incentive Payment amount depending on whether and the extent to which the criteria set forth below are met in each Settling State. The maximum total for Incentive Payments is \$744,000,000.

2. A Settling State qualifies to receive Incentive Payments in addition to Base Payments if it meets the incentive eligibility requirements specified below. With the exception of the Incentive Payment Earn-Back, the maximum total Incentive Payment for any Settling State shall be no more than the maximum total for Incentive Payments listed in Section IV.H.1 times the Settling State's Overall Allocation Percentage specified in Exhibit F. With the exception of the Incentive Payment Earn-Back, Incentive Payments are state-specific, with the actual amount depending on whether and the extent to which the criteria set forth below are met in such Settling State.

3. The incentive payments shall be divided among four (4) categories, referred to as Incentive Payments A, BC and D, and the Incentive Payment Earn-Back. Incentive Payments A and BC will be due in installments over the ten (10) Payment Years beginning with Payment Year 2, and Incentive Payment D will be due in installments over Payment Years 6 through 11, as shown on Exhibit M-2. The Incentive Payment Earn-Back will be

due, if earned pursuant to Section IV.H.7, in Payment Year 11. The total amount of incentive payments in an Annual Remediation Payment shall be the sum of the incentive payments for which the individual Settling States are eligible for that Payment Year under the criteria set forth below. The incentive payments shall be made with respect to a specific Settling State based on its eligibility for that Payment Year under the criteria set forth below. For the avoidance of doubt, eligibility for Incentive Payments A, BC, and D shall be determined on a Settling State-by-Settling State basis.

4. Incentive Payment A.

a. Incentive Payment A is mutually exclusive with Incentive Payments BC and D; if a Settling State receives Incentive Payment A in an Annual Remediation Payment, such Settling State is not eligible for Incentive Payments BC or D in that Annual Remediation Payment. A Settling State that receives Incentive Payment A is eligible to receive the Incentive Payment Earn-Back, if the requirements of Section IV.H.7 are met.

b. Incentive Payment A shall be equal to sixty-two percent (62%) of the Adjusted State Remediation Payment, provided all Settling States satisfy the requirements of Incentive Payment A. Incentive Payment A will be due to a Settling State as part of the Annual Remediation Payment over ten (10) Payment Years, starting in Payment Year 2, and shall equal a total potential maximum of \$744,000,000 if all Eligible States qualify for Incentive Payment A. Each Settling State's share of Incentive Payment A in a given year, *provided* that Settling State qualifies, shall equal the total maximum amount available for Incentive Payment A for that year as reflected in Exhibit M-2 times the Settling State's Overall Allocation Percentage.

c. Qualification for Incentive Payment A is as follows: A Settling State qualifies for Incentive Payment A if, as of two (2) years of the Effective Date: (i) there is a Bar in that Settling State in full force and effect, (ii) there is a Settlement Class Resolution in that Settling State in full force and effect, (iii) the Released Claims of all of the following entities are released through the execution of Subdivision Settlement Participation Forms, or there is a Case-Specific Resolution against such entities: all Primary Subdivisions, Litigating Subdivisions, School Districts with a K-12 student enrollment of at least 25,000 or .10% of a Settling State's population, whichever is greater, Hospital Districts that have at least one hundred twenty-five (125) hospital beds in one or more hospitals rendering services in that district, and Primary Fire Districts; or (iv) a combination of the actions in clauses (i)-(iii) has achieved the same level of resolution of Claims by Subdivisions (*e.g.*, a Bar against future litigation combined with full joinder by Litigating Subdivisions). For the avoidance of doubt, subsection (iv) cannot be satisfied unless all Litigating Subdivisions are Participating Subdivisions or there is a Case-Specific Resolution against any such Subdivisions that are not Participating Subdivisions. Kroger and the Enforcement Committee shall meet and confer in order to agree on data sources for purposes of this Section prior to the Initial Participation Date.

d. A Settling State that does not qualify for Incentive Payment A as of two (2) years after the Effective Date shall not be eligible for Incentive Payment A for that Payment Year or any subsequent Payment Years.

e. Kroger shall indicate before the Initial Participation Date whether existing legislation in a Settling State is sufficient to qualify as a Bar.

f. If a Settling State does not qualify for Incentive Payment A as of the Payment Date for Payment Year 2, and becomes eligible for Incentive Payment A as of Payment Date for Payment Year 3, it shall receive the payment that it would have received for Incentive Payment A for Payment Year 2 (the “Incentive Payment A Catch-up Payment”) on the Payment Date for Payment Year 3. If a Settling State is not eligible for Incentive Payment A as of the Payment Date for Payment Year 3, and becomes eligible for Incentive Payment A as of two (2) years after the Effective Date, it shall receive the payment that it would have received for Incentive Payment A for Payment Years 2 and 3 (also an “Incentive Payment A Catch-up Payment”) on the Payment Date for Payment Year 4. The Incentive Payment A Catch-up Payment shall be reduced by any amounts paid to the Settling State under Incentive Payment BC prior to the Settling State’s eligibility for Incentive Payment A.

g. If Kroger made a payment under Incentive Payment A solely on the basis of a Bar or Settlement Class Resolution in a Settling State and that Bar or Settlement Class Resolution is subsequently removed, revoked, rescinded, reversed, overruled, interpreted in a manner to limit the scope of the release, or otherwise deprived of force or effect in any material respect, that Settling State shall not be eligible for Incentive Payment A thereafter, unless the Settling State requalifies for Incentive Payment A through any method pursuant to Section IV.H.4.c, in which case the Settling State shall be eligible for Incentive Payment A less any litigation fees and costs incurred by Kroger in the interim, except that, if the re-imposition occurs after the completion of opening statements in a trial involving a Released Claim, the Settling State shall not be eligible for Incentive Payment A (unless this exception is waived by Kroger).

5. Incentive Payment BC.

a. Incentive Payment BC shall be available to Settling States that do not qualify for Incentive Payment A.

b. Incentive Payment BC shall be up to a maximum of fifty-nine percent (59%) of the Settling State’s State Allocation. Incentive Payment BC will be due to a Settling State as part of the Annual Remediation Payment over ten (10) Payment Years, starting in Annual Remediation Payment 2. Subject to Section IV.F, Incentive Payment BC shall equal a total potential maximum of \$708,000,000 if all states are eligible.

c. A Settling State may earn Incentive Payment BC in Annual Remediation Payments 2 through 11 and may receive, when combined with the Settling State's Base Payment, a maximum of up to ninety-seven 97% of the Settling State's State Allocation. The maximum Incentive Payment BC for any Settling State in a given Payment Year shall be the Incentive Payment BC for that Payment Year specified in Exhibit M-2 times the Settling State's Overall Allocation Percentage specified in Exhibit F, provided such Settling State becomes eligible for Incentive Payment BC by sixty (60) days before the Payment Date for Payment Year 6.

d. The amount of Incentive Payment BC for which a Settling State is eligible shall be determined based on the aggregate population of the Settling State's Incentive BC Subdivisions that are Participating Subdivisions or have had their claims resolved through a Case-Specific Resolution, divided by the aggregate population of all the Settling State's Incentive BC Subdivisions. The Settling State's Incentive BC Subdivisions are (i) all Litigating Subdivisions (including School Districts and Special Districts) and (ii) all Non-Litigating Threshold Subdivisions (collectively, all Litigating Subdivisions and all Non-Litigating Threshold Subdivisions are "*Incentive BC Subdivisions*").

e. The percentage of the Settling State's maximum Incentive Payment BC for the Payment Year provided by Section IV.H.5.c to which the Settling State is entitled shall be determined according to the table of Incentive BC payment levels below:

Participation Percentage of Incentive BC Eligible Subdivision Population⁵	Incentive Payment BC Percentage for the Relevant Payment Year
Less than 85%	0%
85% or more but less than 86%	3.57%
86% or more but less than 87%	8.93%

⁵ The "Participation Percentage of Incentive BC Eligible Subdivision Population" shall be determined by the aggregate population of the Settling State's Incentive BC Subdivisions that are Participating Subdivisions, or have had their claims resolved through a Case-Specific Resolution, divided by the aggregate population of the Settling State's Incentive BC Subdivisions. In calculating the Settling State's population that resides in Incentive BC Subdivisions, the population of the Settling State's Incentive BC Subdivisions shall be the sum of the population of all Incentive BC Subdivisions in the Settling State, notwithstanding that persons may be included within the population of more than one Incentive BC Subdivision. An individual Subdivision shall not be included more than once in the numerator, and shall not be included more than once in the denominator, of the calculation regardless if it (or any of its officials) is named as multiple plaintiffs in the same lawsuit; provided, however, that for the avoidance of doubt, no Subdivision will be excluded from the numerator or denominator under this sentence unless a Subdivision otherwise counted in the denominator has the authority to release the Claims (consistent with Section X) of the Subdivision to be excluded.

87% or more but less than 88%	14.29%
88% or more but less than 89%	19.64%
89% or more but less than 90%	25%
90% or more but less than 91%	30.36%
91% or more but less than 92%	35.71%
92% or more but less than 93%	41.07%
93% or more but less than 94%	46.43%
94% or more but less than 95%	51.79%
95% or more but less than 96%	60.71%
96% or more but less than 97%	68.75%
97% or more but less than 98%	76.79%
98% or more but less than 99%	84.82%
99% or more but less than 100%	92.86%
100%	100%

f. For Payment Years 2-5, the percentage of the available Incentive Payment BC amount for which a Settling State is eligible will be based on the Participation Percentage of Incentive BC Eligible Subdivision Population as of sixty (60) days before the Payment Date. For Payment Years 6-11, the percentage of the available Incentive Payment BC amount for which a Settling State is eligible will be based on the Participation Percentage of Incentive BC Eligible Subdivision Population as of sixty (60) days before the Payment Date for Payment Year 6. If Incentive BC Eligible Subdivisions that have become Participating Subdivisions, or achieved Case-Specific Resolution status, collectively represent less than eighty-five percent (85%) of a Settling State's Incentive BC Eligible Subdivision population by sixty (60) days before the Payment Date for Payment Year 6, the Settling State shall not receive any Incentive Payment BC.

g. If there are no Incentive BC Eligible Subdivisions in a Settling State, and that Settling State is otherwise eligible for Incentive Payment BC because it is not eligible for Incentive Payment A, that Settling State will receive its maximum

Incentive Payment BC for that Annual Remediation Payment provided by Section IV.H.5.c.

6. Incentive Payment D.

a. Incentive Payment D shall be available to Settling States that do not qualify for Incentive Payment A.

b. Incentive Payment D shall be equal to up to a maximum of ten percent (10%) of the Adjusted State Remediation Payment, with the actual amount depending whether and the extent to which the criteria set forth below are met in each Settling State. The maximum total for Incentive Payment D is \$120,000,000.⁶

c. Incentive Payment D shall be paid starting at Payment Year 6 and the amount of Incentive Payment D in Payment Years 6-11 will depend on (i) the Settling State meeting the qualifications set out in Section IV.H.6.d and (ii) the Participation Percentage of Incentive BC Eligible Subdivision Population achieved by the Settling State as of sixty (60) days prior to the Payment Date for Payment Year 6.

d. A Settling State qualifies for Incentive Payment D if no Later Litigating Subdivision (for purposes of Incentive Payment D, Later Litigating Subdivisions are limited to (i) a Primary Subdivision; (ii) a school district with a K-12 student enrollment of at least 25,000 or 0.10% of the Settling State's population, whichever is greater; (iii) a health district or hospital district that has at least one hundred twenty-five (125) hospital beds in one or more hospitals rendering services in that district; and (iv) Primary Fire Districts) in that Settling State has a lawsuit against a Released Entity survive more than six (6) months after denial in whole or in part of a Threshold Motion.

e. A Settling State's qualification for Incentive Payment D shall be determined as of sixty (60) calendar days prior to the Payment Date ("*Incentive Payment D Look-Back Date*"). If a Later Litigating Subdivision's lawsuit in that Settling State survives more than six (6) months after denial in whole or in part a Threshold Motion after that date, that Settling State shall not be eligible for Incentive Payment D for the Payment Year in which that occurs and any subsequent Payment Year.

f. The Incentive Payment D for any Settling State qualifying for Incentive Payment D in Payment Years 6-11 shall be equal to between three percent (3%) and ten percent (10%) of the of the State Remediation Payment times the Settling State's Overall Allocation Percentage specified in Exhibit F. The

⁶ The Incentive Payment BC table specified in Section IV.H.5.e and Incentive Payment D table specified in Section IV.H.6.f operate so that the combined amount of Incentive Payment BC and Incentive Payment D cannot exceed sixty-two percent (62%) of the Adjusted State Remediation Payment over the term of the Agreement. Kroger will have no obligation to pay more than \$744,000,000 for the combined amounts of Incentive Payment BC and Incentive Payment D minus any offsets for Non-Settling States specified in Section IV.F.

applicable percentage shall be determined based on the Participation Percentage of Incentive BC Eligible Subdivision Population achieved by the Settling State as of sixty (60) days prior to the Payment Date for Payment Year 6 as shown in the table below:

Participation Percentage of Incentive BC Eligible Subdivision Population as of sixty (60) days prior to the Payment Date for Payment Year 6	Each Eligible Settling State's Applicable Incentive Payment D Percentage
Participation of less than 95%	10% of State Allocation
Participation of 95% but less than 96%	9% of State Allocation
Participation of 96% but less than 97%	8% of State Allocation
Participation of 97% but less than 98%	7% of State Allocation
Participation of 98% but less than 99%	6% of State Allocation
Participation of 99% but less than 100%	5% of State Allocation
Participation of 100%	3% of State Allocation

g. Incentive Payment D shall be paid in six equal installments. Prior to making the Annual Remediation Payment for Payment Years 6-11, the Settlement Fund Administrator shall determine a Settling State's qualification for Incentive Payment D as of the Incentive Payment D Look-Back Date for that Payment Year. Prior to the Incentive Payment D Look-Back Date for each Payment Year, Kroger may provide the Settlement Fund Administrator and the Enforcement Committee with notice identifying any Settling State(s) it believes do not qualify for Incentive Payment D and information supporting its belief.

h. Notwithstanding Section IV.H.6.d and Section IV.H.6.e, a Settling State can become re-eligible for Incentive Payment D if the lawsuit that survived a Threshold Motion is dismissed pursuant to a later motion on grounds included in the Threshold Motion, in which case the Settling State shall be eligible for Incentive Payment D less any litigation fees and costs incurred by Kroger in the interim, except that if the dismissal motion occurs after the completion of opening statements in such action, the Settling State shall not be eligible for Incentive Payment D.

7. Incentive Payment Earn-Back. Upon calculation of Incentive Payments A, BC, and D for Payment Year 11, all Incentive Payment amounts that have been unearned by any Settling State under this Agreement for Payment Years 2-11 will be aggregated to determine the Total Unearned Incentive Payments for all Settling States. In Payment Year 11, the Settling States can collectively qualify to receive the Total Unearned Incentive Payments, up to a maximum of 2% of the State Remediation Payment (\$24,000,000) (the "Potential Earn-Back Amount"), if there has been no lawsuit for Covered Conduct against a Released Entity by a Non-Eligible State or Subdivision in a Non-Eligible State that survived more than six (6) months after denial in whole or in part of a Threshold Motion. If, at any point prior to Payment Year 11, any lawsuit for Covered Conduct against a Released Entity by a Non-Eligible State or Subdivision in a Non-Eligible State survives more than (6) months

after denial in whole or in part of a Threshold Motion, no Settling State is eligible for any portion of the Potential Earn-Back Amount. If no lawsuit for Covered Conduct against a Released Entity by a Non-Eligible State or Subdivision in a Non-Eligible State survives more than six (6) months after denial in whole or in part of a Threshold Motion, then the Settling States will receive the Potential Earn-Back Amount in accordance with the Overall Allocation Percentages in Exhibit F.

I. In no event shall any Settling State receive Base Payments and Incentive Payments A, BC, and D totaling more than one hundred percent (100%) of its respective Overall Allocation Percentage specified in Exhibit F times the State Remediation Payment. However, if the requirements in Section IV.H.7 are met by the Settling States, a Settling State may receive Base Payments and Incentive Payments totaling more than one hundred percent (100%) of its respective Overall Allocation Percentage specified in Exhibit F times the State Remediation Payment.

V. Allocation and Use of Settlement Payments

A. *Components of Settlement Fund.* The Settlement Fund shall be funded by the Annual Remediation Payments and comprised of a Remediation Accounts Fund, a State Fund, and a Subdivision Fund for each Settling State. The payments made under Section IV into the Settlement Fund shall be initially allocated among those three (3) sub-funds and distributed and used as provided below. Payments placed into the Settlement Fund do not revert back to Kroger.

B. Use of Settlement Payments.

1. It is the intent of the Parties that the payments disbursed from the Settlement Fund to Settling States and Participating Subdivisions be for Opioid Remediation, subject to exceptions that must be documented in accordance with Section V.B.2. In no event may less than ninety-five (95%) of Kroger's maximum amount of payments pursuant to Section IV as set forth on Exhibit M-2 over the entirety of all Payments Years (but not any single Payment Year) be spent on Opioid Remediation.

2. While disfavored by the Parties, a Settling State or a Participating Subdivision set forth on Exhibit G may use monies from the Settlement Fund (that have not been restricted by this Agreement solely to future Opioid Remediation) for purposes that do not qualify as Opioid Remediation. If, at any time, a Settling State or a Participating Subdivision set forth on Exhibit G uses any monies from the Settlement Fund for a purpose that does not qualify as Opioid Remediation, such Settling State or Participating Subdivision set forth on Exhibit G shall identify such amounts and report to the Settlement Fund Administrator and Kroger how such funds were used, including if used to pay attorneys' fees, investigation costs, litigation costs, or costs related to the operation and enforcement of this Agreement, respectively. It is the intent of the Parties that the reporting under this Section V.B.2 shall be available to the public. For the avoidance of doubt, (a) any amounts not identified under this Section V.B.2 as used to pay attorneys' fees, investigation costs, or litigation costs shall be included in the Compensatory Restitution Amount for purposes of Section V.F and (b) Participating Subdivisions not listed on Exhibit G may only use monies from the Settlement Fund for purposes that qualify as Opioid Remediation.

C. *Allocation of Settlement Fund.* The allocation of the Settlement Fund allows for different approaches to be taken in different states, such as through a State-Subdivision Agreement. Given the uniqueness of Settling States and their Subdivisions, Settling States and their Subdivisions are encouraged to enter into State-Subdivision Agreements in order to direct the allocation of their portion of the Settlement Fund. As set out below, the Settlement Fund Administrator will make an initial allocation to three (3) state-level sub-funds. The Settlement Fund Administrator will then, for each Settling State and its Participating Subdivisions, apply the terms of this Agreement and any relevant State-Subdivision Agreement, Statutory Trust, Allocation Statute, or voluntary redistribution of funds as set out below before disbursing the funds.

1. Base Payments. The Settlement Fund Administrator will allocate Base Payments under Section IV.G among the Settling States pursuant to Section IV.G.2. Base payments for each Settling State will then be allocated fifteen percent (15%) to its State Fund, seventy percent (70%) to its Remediation Accounts Fund, and fifteen percent (15%) to its Subdivision Fund. Amounts may be reallocated and will be distributed as provided in Section V.D.

2. Incentive Payments. The Settlement Fund Administrator will treat Incentive Payments under Section IV.H on a state-specific basis. Incentive Payments for which a Settling State is eligible under Section IV.H will be allocated fifteen percent (15%) to its State Fund, seventy percent (70%) to its Remediation Accounts Fund, and fifteen percent (15%) to its Subdivision Fund. Amounts may be reallocated and will be distributed as provided in Section V.D.

3. Application of Adjustments. If an offset or reduction under Section XII applies with respect to a Settling State, the offset or reduction shall be applied proportionally to all amounts that would otherwise be apportioned and distributed to the State Fund, the Remediation Accounts Fund, and the Subdivision Fund for that Settling State.

4. Settlement Fund Administrator. Prior to the Effective Date, Kroger and the Enforcement Committee will agree to a detailed mechanism consistent with the foregoing for the Settlement Fund Administrator to follow in allocating, apportioning, and distributing payments, which shall then be appended hereto as Exhibit L.

5. Settlement Fund Administrator Costs. Any costs and fees associated with or arising out of the duties of the Settlement Fund Administrator as described in Exhibit L shall be paid from the interest accrued in the Settlement Fund Escrow and the Settlement Fund; *provided, however*, that if such accrued interest is insufficient to pay the entirety of any such costs and fees, Kroger shall pay fifty percent (50%) of the additional amount and fifty percent (50%) shall be paid out of the Settlement Fund.

D. *Settlement Fund Reallocation and Distribution.* As set forth below, within a particular Settling State's account, amounts contained in the Settlement Fund sub-funds may be reallocated and distributed per a State-Subdivision Agreement or other means. If the apportionment of amounts is not addressed and controlled under Section V.D.1 and Section V.D.2, then the default provisions of Section V.D.4 apply. It is not necessary that a State-Subdivision Agreement or other means of allocating funds pursuant to Section V.D.1 and Section V.D.2

address all of the Settlement Fund sub-funds. For example, a Statutory Trust might only address disbursements from a Settling State's Remediation Accounts Fund.

1. Distribution by State-Subdivision Agreement. If a Settling State has a State-Subdivision Agreement, amounts apportioned to that Settling State's State Fund, Remediation Accounts Fund, and Subdivision Fund under Section V.C shall be reallocated and distributed as provided by that agreement. Any State-Subdivision Agreement entered into after the Preliminary Agreement Date shall be applied only if it requires: (a) that all amounts be used for Opioid Remediation, except as allowed by Section V.B.2, and (b) that at least seventy percent (70%) of amounts be used solely for future Opioid Remediation.⁷ For a State-Subdivision Agreement to be applied to the relevant portion of an Annual Payment, notice must be provided to Kroger and the Settlement Fund Administrator at least sixty (60) calendar days prior to the Payment Date.

2. Distribution by Allocation Statute. If a Settling State has an Allocation Statute and/or a Statutory Trust that addresses allocation or distribution of amounts apportioned to such Settling State's State Fund, Remediation Accounts Fund, and/or Subdivision Fund and that, to the extent any or all such sub-funds are addressed, requires (1) all amounts to be used for Opioid Remediation, except as allowed by Section V.B.2, and (2) at least seventy percent (70%) of all amounts to be used solely for future Opioid Remediation then, to the extent allocation or distribution is addressed, the amounts apportioned to that Settling State's State Fund, Remediation Accounts Fund, and Subdivision Fund under Section V.C shall be allocated and distributed as addressed and provided by the applicable Allocation Statute or Statutory Trust. For the avoidance of doubt, an Allocation Statute or Statutory Trust need not address all three (3) sub-funds that comprise the Settlement Fund, and if the applicable Allocation Statute or Statutory Trust does not address distribution of all or some of these three (3) sub-funds, the applicable Allocation Statute or Statutory Trust does not replace the default provisions described in Section V of any such unaddressed fund. For example, if an Allocation Statute or Statutory Trust that meets the requirements of this Section V.D.2 only addresses funds restricted to remediation, then the default provisions of this Agreement concerning allocation among the three (3) sub-funds comprising the Settlement Fund and the distribution of the State Fund and Subdivision Fund for that Settling State would still apply, while the distribution of the applicable State's Remediation Accounts Fund would be governed by the qualifying Allocation Statute or Statutory Trust.

3. Voluntary Redistribution. A Settling State may choose to reallocate all or a portion of its State Fund to its Remediation Accounts Fund. A Participating Subdivision included on Exhibit G may choose to reallocate all or a portion of its allocation from the Subdivision Fund to the Settling State's Remediation Accounts Fund or to another Participating Subdivision. The Settlement Fund Administrator is not required to honor a voluntary redistribution for which notice is provided to it less than sixty (60) calendar days prior to the applicable Payment Date.

4. Distribution in the Absence of a State-Subdivision Agreement, Allocation Statute, or Statutory Trust. If Section V.D.1 and Section V.D.2 do not apply, amounts apportioned to that

⁷ Future Opioid Remediation includes amounts paid to satisfy any future demand by another governmental entity to make a required reimbursement in connection with the past care and treatment of a person related to the Alleged Harms

Settling State's State Fund, Remediation Accounts Fund, and Subdivision Fund under Section V.C shall be distributed as follows:

a. Amounts apportioned to that Settling State's State Fund shall be distributed to that Settling State.

b. Amounts apportioned to that Settling State's Remediation Accounts Fund shall be distributed consistent with Section V.E. Each Settling State shall submit to the Settlement Fund Administrator a designation of a lead state agency or other entity to serve as the single point of contact for that Settling State's funding requests from the Remediation Accounts Fund and other communications with the Settlement Fund Administrator. The designation of an individual entity is for administrative purposes only and such designation shall not limit funding to such entity or even require that such entity receive funds from this Agreement. The designated entity shall be the only entity authorized to request funds from the Settlement Fund Administrator to be disbursed from that Settling State's Remediation Accounts Fund. If a Settling State has established a Statutory Trust then that Settling State's single point of contact may direct the Settlement Fund Administrator to release the Settling State's Remediation Accounts Fund to the Statutory Trust.

c. Amounts apportioned to that Settling State's Subdivision Fund shall be distributed to Participating Subdivisions in that Settling State included on Exhibit G per the Subdivision Allocation Percentage listed in Exhibit G. Section VII.I shall govern amounts that would otherwise be distributed to Non-Participating Subdivisions listed in Exhibit G. For the avoidance of doubt and notwithstanding any other provision in this Agreement, no Non-Participating Subdivision will directly receive any amount from the Settlement Fund, regardless of whether such Subdivision is included on Exhibit G.

d. Special Districts shall not be allocated funds from the Subdivision Fund, except through a voluntary redistribution allowed by Section V.D.3 to Special Districts that are Participating Subdivisions. A Settling State may allocate funds from its State Fund or Remediation Accounts Fund for Special Districts that are Participating Subdivisions.

5. Restrictions on Distribution. No amounts may be distributed from the Subdivision Fund contrary to Section VII, i.e., no amounts may be distributed directly to Non-Participating Subdivisions or to Later Participating Subdivisions to the extent such a distribution would violate Section VII.E through Section VII.H. Amounts allocated to the Subdivision Fund that cannot be distributed by virtue of the preceding sentence shall be distributed into the sub-account in the Remediation Accounts Fund for the Settling State in which the Subdivision is located, unless those payments are redirected elsewhere by a State-Subdivision Agreement described in Section V.D.1 or by an Allocation Statute or a Statutory Trust described in Section V.D.2.

E. *Provisions Regarding the Remediation Accounts Fund.*

1. State-Subdivision Agreement, Allocation Statute, and Statutory Trust Fund Provisions. A State-Subdivision Agreement, Allocation Statute, or Statutory Trust may govern the operation and use of amounts in that Settling State's Remediation Accounts Fund so long as it complies with the requirements of Section V.D.1 or Section V.D.2, as applicable, and all direct payments to Subdivisions comply with Section VII.E through Section VII.H.

2. Absence of a State-Subdivision Agreement, Allocation Statute, or Statutory Trust. In the absence of a State-Subdivision Agreement, Allocation Statute, or Statutory Trust that addresses distribution, the Remediation Accounts Fund will be used solely for future Opioid Remediation and the following shall apply with respect to a Settling State:

a. Regional Remediation.

(i) At least fifty percent (50%) of distributions for remediation from a Settling State's Remediation Accounts Fund shall be annually allocated and tracked to the regional level. A Settling State may allow the Advisory Committee established pursuant to Section V.E.2.d to define its regions and assign regional allocations percentages. Otherwise, the Settling State shall (A) define its initial regions, which shall consist of one (1) or more General Purpose Subdivisions and which shall be designated by the state agency with primary responsibility for substance abuse disorder services employing, to the maximum extent practical, existing regions established in that Settling State for opioid abuse treatment or other public health purposes; (B) assign initial regional allocation percentages to the regions based on the Subdivision Allocation Percentages in Exhibit G and an assumption that all Subdivisions included on Exhibit G will become Participating Subdivisions.

(ii) This minimum regional expenditure percentage is calculated on the Settling State's initial Remediation Accounts Fund allocation and does not include any additional amounts a Settling State has directed to its Remediation Accounts Fund from its State Fund, or any other amounts directed to the fund. A Settling State may dedicate more than fifty percent (50%) of its Remediation Accounts Fund to the regional expenditure and may annually adjust the percentage of its Remediation Accounts Fund dedicated to regional expenditures as long as the percentage remains above the minimum amount.

(iii) The Settling State (A) has the authority to adjust the definition of the regions, and (B) may annually revise the percentages allocated to each region to reflect the number of General Purpose Subdivisions in each region that are Non-Participating Subdivisions.

b. *Subdivision Block Grants.* Certain Subdivisions shall be eligible to receive regional allocation funds in the form of a block grant for future Opioid Remediation. A Participating Subdivision eligible for block grants is a county or parish (or in the case of Settling States that do not have counties or parishes that

function as political subdivisions, a city) that (1) does not contain a Litigating Subdivision or a Later Litigating Subdivision for which it has the authority to end the litigation through a release, bar or other action, (2) either (i) has a population of 400,000 or more or (ii) in the case of California has a population of 750,000 or more and (3) has funded or otherwise managed an established health care or treatment infrastructure (*e.g.*, health department or similar agency). Each Subdivision eligible to receive block grants shall be assigned its own region.

c. *Small Settling States.* Notwithstanding the provisions of Section V.E.2.a, Settling States with populations under four (4) million that do not have existing regions described in Section V.E.2.a shall not be required to establish regions. However, such a Settling State that contains one (1) or more Subdivisions eligible for block grants under Section V.E.2.b shall be divided regionally so that each block-grant eligible Subdivision is a region and the remainder of the state is a region.

d. *Advisory Committee.* The Settling State shall designate an Opioid Settlement Remediation Advisory Committee (the “*Advisory Committee*”) to provide input and recommendations regarding remediation spending from that Settling State’s Remediation Accounts Fund. A Settling State may elect to use an existing advisory committee or similar entity (created outside of a State-Subdivision Agreement or Allocation Statute); *provided, however*, the Advisory Committee or similar entity shall meet the following requirements:

(i) Written guidelines that establish the formation and composition of the Advisory Committee, terms of service for members, contingency for removal or resignation of members, a schedule of meetings, and any other administrative details;

(ii) Composition that includes at least an equal number of local representatives as state representatives;

(iii) A process for receiving input from Subdivisions and other communities regarding how the opioid crisis is affecting their communities, their remediation needs, and proposals for remediation strategies and responses; and

(iv) A process by which Advisory Committee recommendations for expenditures for Opioid Remediation will be made to and considered by the appropriate state agencies.

3. Remediation Accounts Fund Reporting. The Settlement Fund Administrator shall track and assist in the report of remediation disbursements as agreed to between Kroger and the Enforcement Committee

F. *Nature of Payment.* Kroger, the Settling States, and the Participating Subdivisions each acknowledge and agree that notwithstanding anything to the contrary in this Agreement, including, but not limited to, the scope of the Released Claims:

1. They have entered into this Agreement to avoid the delay, expense, inconvenience, and uncertainty of further litigation;

2. (a) The Settling States and Participating Subdivisions sought compensatory restitution and remediation for alleged damage or harm caused by the potential violation of a law (within the meaning of 26 U.S.C. § 162(f)(2)(A) and 26 C.F.R. § 1.162-21(e)(4)(i) as damages for the Alleged Harms allegedly suffered by the Settling States and Participating Subdivisions; (b) the Compensatory Restitution Amount is less than or equal to the amount, in the aggregate, of the Alleged Harms allegedly suffered by the Settling States and Participating Subdivisions; and (c) the portion of the Compensatory Restitution Amount received by each Settling State or Participating Subdivision is less than or equal to the amount of the Alleged Harms allegedly suffered by such Settling State or Participating Subdivision;

3. The payment of the Compensatory Restitution Amount by Kroger constitutes, and is paid for, compensatory restitution and remediation for alleged damage or harm caused by the potential violation of a law (within the meaning of 26 U.S.C. § 162(f)(2)(A) and 26 C.F.R. § 1.162-21(e)(4)(i) in order to restore, in whole or in part, the Settling States, Participating Subdivisions, and persons to the same position or condition that they would be in had the Settling States, Participating Subdivisions, and persons not suffered the Alleged Harms, and constitutes compensatory restitution and remediation for alleged damage or harm allegedly caused by the potential violation of a law; and

4. For the avoidance of doubt: (a) the entire Compensatory Restitution Amount is properly characterized as described in Section V.F, (b) no portion of the Compensatory Restitution Amount represents reimbursement to any Settling State or Participating Subdivision or other person or entity for the fees or costs of any investigation or litigation, including without limitation attorneys' fees, (c) no portion of the Global Settlement Amount constitutes the disgorgement of any allegedly ill-gotten gains, and (d) no portion of the Global Settlement Amount is paid for, is in place of, or is properly characterized as the payment of any fine, penalty, punitive damages, or other punitive assessments.

VI. Enforcement

A. *Enforceability.* This Agreement is enforceable only by the Settling States and Kroger; *provided, however*, that Released Entities may enforce Section X and Participating Subdivisions listed on Exhibit G have the enforcement rights described later in this paragraph and in Section VI.D. Except to the extent allowed by the Injunctive Relief Terms, Settling States and Participating Subdivisions shall not have enforcement rights against Kroger with respect to either the terms of this Agreement that apply only to or in other Settling States or any Consent Judgment entered into by another Settling State. Participating Subdivisions shall not have enforcement rights against Kroger with respect to this Agreement or any Consent Judgment except that Participating Subdivisions listed on Exhibit G shall have enforcement rights as set forth herein as to payments

that would be allocated to the Participating Subdivisions or the Remediation Accounts Fund in such Settling State; *provided, however*, that each Settling State shall allow Participating Subdivisions in such Settling State to notify it of any perceived violations of this Agreement or the applicable Consent Judgment.

B. *Jurisdiction.* Kroger consents to the jurisdiction of the court in which each Settling State files its Consent Judgment, limited to resolution of disputes identified in Section VI.F.1 for resolution in that court.

C. *Specific Terms Dispute Resolution.*

1. Any dispute that is addressed by the provisions set forth in the Injunctive Relief Terms shall be resolved as provided therein.

2. In the event that Kroger believes that the ninety-five percent (95%) threshold established in Section V.B.1 is not being satisfied, any Party may request that Kroger and the Enforcement Committee meet and confer regarding the use of funds to implement Section V.B.1. The completion of such meet-and-confer process is a precondition to further action regarding any such dispute. Further action concerning Section V.B.1 shall: (i) be limited to Kroger seeking to reduce its Annual Remediation Payments by no more than five percent (5%) of the difference between the actual amount of Opioid Remediation and the ninety-five percent (95%) threshold established in Section V.B.1; (ii) only reduce Annual Remediation Payments to those Settling States and their Participating Subdivision(s) that are below the ninety-five percent (95%) threshold established in Section V.B.1; and (iii) not reduce Annual Remediation Payments restricted to future Opioid Remediation.

D. *State-Subdivision Enforcement.*

1. A Subdivision shall not have enforcement rights against a Settling State in which it is located with respect to this Agreement or any Consent Judgment except that a Participating Subdivision listed on Exhibit G shall have enforcement rights (a) as provided for in a State-Subdivision Agreement, Allocation Statute, or Statutory Trust with respect to intrastate allocation or (b) in the absence of a State-Subdivision Agreement, Allocation Statute, or Statutory Trust, to allegations that (i) the Settling State's use of Remediation Accounts Fund monies were not used for uses similar to or in the nature of those uses contained in Exhibit E; or (ii) a Settling State failed to pay funds directly from the Remediation Accounts Fund to a Participating Subdivision eligible to receive a block grant pursuant to Section V.E.2.b.

2. A Settling State shall have enforcement rights against a Participating Subdivision located in its territory (a) as provided for in a State-Subdivision Agreement, Allocation Statute, or Statutory Trust; or (b) in the absence of a State-Subdivision Agreement, Allocation Statute, or Statutory Trust, to allegations that the Participating Subdivisions' uses of Remediation Accounts Fund monies were not used for purposes similar to or in the nature of those uses contained in Exhibit E.

3. As between the Settling States and Participating Subdivisions, the above rights are contractual in nature and nothing herein is intended to limit, restrict, change or alter any other existing rights under law.

E. *Subdivision Kroger Payment Enforcement.* A Participating Subdivision listed on Exhibit G shall have the same right as a Settling State to seek resolution regarding the failure by Kroger to make its Annual Remediation Payment in a Payment Year.

F. *Other Terms Regarding Dispute Resolution.*

1. Except to the extent provided by Section VI.C or Section VI.F.2, all disputes shall be resolved in either the court that entered the relevant Consent Judgment or, if no such Consent Judgment was entered, a state or territorial court with jurisdiction located wherever the seat of the relevant state government is located.

a. State court proceedings shall be governed by the rules and procedures of the relevant forum.

b. For the avoidance of doubt, disputes to be resolved in state court include, but are not limited to, the following:

(i) disputes concerning whether expenditures qualify as Opioid Remediation;

(ii) disputes between a Settling State and its Participating Subdivisions as provided by Section VI.D, except to the extent the State-Subdivision Agreement provides for other dispute resolution mechanisms. For the avoidance of doubt, disputes between a Settling State and any Participating Subdivision shall not be considered National Disputes;

(iii) whether this Agreement and relevant Consent Judgment are binding under state law;

(iv) the extent of the Attorney General's or other participating entity's authority under state law, including the extent of the authority to release claims; and

(v) whether the definition of a Bar, a Case-Specific Resolution, Final Order, lead state agency as described in Section V.D.4.b, Later Litigating Subdivision, Litigating Subdivision, or Threshold Motion have been met; and

(vi) all other disputes not specifically identified in Section VI.C or Section VI.F.2.

c. Any Party may request that the National Arbitration Panel provide an interpretation of any provision of the settlement that is relevant to the state court determination, and the National Arbitration Panel shall make reasonable best

efforts to supply such interpretation within the earlier of thirty (30) calendar days or the time period required by the state court proceedings. Any Party may submit that interpretation to the state court to the extent permitted by, and for such weight provided by, the state court's rules and procedures. If requested by a Party, the National Arbitration Panel shall request that its interpretation be accepted in the form of an *amicus curiae* brief, and any attorneys' fees and costs for preparing any such filing shall be paid for by the requesting Party.

2. National Disputes involving a Settling State, a Participating Subdivision that has enforcement rights pursuant to Section VI.A, and/or Kroger shall be resolved by the National Arbitration Panel.

a. National Disputes are disputes that are not addressed by Section VI.C, and which are exceptions to Section VI.F.1's presumption of resolution in state courts because they involve issues of interpretation of terms contained in this Agreement applicable to all Settling States without reference to a particular state's law. Disputes between a Settling State and any Participating Subdivision shall not be considered National Disputes. National Disputes are limited to the following:

(i) the amount of offset and/or credit attributable to Non-Settling States;

(ii) issues involving the scope and definition of Product;

(iii) interpretation and application of the terms "Covered Conduct," "Released Entities," and "Released Claims";

(iv) the failure by Kroger to pay the Annual Remediation Payment or the Additional Restitution Amount in a Payment Year, but for the avoidance of doubt, disputes between Kroger and a Settling State over the amounts owed only to that state that do not affect any other Settling State shall not be considered National Disputes;

(v) the interpretation and application of any most-favored-nation provision in Section XIII.D;

(vi) questions regarding the performance and/or removal of the Settlement Fund Administrator;

(vii) disputes involving liability of successor entities;

(viii) disputes that require a determination of the sufficiency of participation in order to qualify for Incentive Payments A, BC or D;

(ix) disputes involving a Releasor's compliance with, and the appropriate remedy under, Section X.B.4.c;

(x) disputes requiring the interpretation of Agreement terms that are national in scope or impact, which shall mean disputes requiring the interpretation of Agreement terms that (i) concretely affect four (4) or more Settling States; and (ii) do not turn on unique definitions and interpretations under state law; and

(xi) any dispute subject to resolution under Section VI.F.1 but for which all parties to the dispute agree to arbitration before the National Arbitration Panel under the provisions of this Section VI.F.2.

b. The National Arbitration Panel shall be comprised of three (3) arbitrators. One (1) arbitrator shall be chosen by Kroger, one (1) arbitrator shall be chosen by the Enforcement Committee with due input from Participating Subdivisions listed on Exhibit G, and the third arbitrator shall be agreed upon by the first two (2) arbitrators. The membership of the National Arbitration Panel is intended to remain constant throughout the term of this Agreement, but in the event that replacements are required, the retiring arbitrator shall be replaced by the party that selected him/her.

c. The National Arbitration Panel shall make reasonable best efforts to decide all matters within one hundred eighty (180) calendar days of filing, and in no event shall it take longer than one (1) year.

d. The National Arbitration Panel shall conduct all proceedings in a reasonably streamlined process consistent with an opportunity for the parties to be heard. Issues shall be resolved without the need for live witnesses where feasible and with a presumption in favor of remote participation to minimize the burdens on the parties.

e. To the extent allowed under state law, a Settling State, a Participating Subdivision that has enforcement rights pursuant to Section VI.A, and (at any party's request) the National Arbitration Panel may certify to an appropriate state court any question of state law. The National Arbitration Panel shall be bound by a final state court determination of such a certified question. The time period for the arbitration shall be tolled during the course of the certification process.

f. The arbitrators will give due deference to any authoritative interpretation of state law, including any declaratory judgment or similar relief obtained by a Settling State, a Participating Subdivision that has enforcement rights pursuant to Section VI.A, or Kroger on a state law issue.

g. The decisions of the National Arbitration Panel shall be binding on Settling States, Participating Subdivisions, Kroger, and the Settlement Fund Administrator. In any proceeding before the National Arbitration Panel involving a dispute between a Settling State and Kroger whose resolution could prejudice the rights of a Participating Subdivision(s) in that Settling State, such Participating Subdivision(s) shall be allowed to file a statement of view in the proceeding.

h. Nothing herein shall be construed so as to limit or otherwise restrict a Settling State from seeking injunctive or other equitable relief in state court to protect the health, safety, or welfare of its citizens.

i. Each party shall bear its own costs in any arbitration or court proceeding arising under this Section VI. The costs for the arbitrators on the National Arbitration Panel shall be divided and paid equally by the disputing sides for each individual dispute, e.g., a dispute between Kroger and Settling States/Participating Subdivisions shall be split fifty percent (50%) by Kroger and fifty percent (50%) by the Settling States/Participating Subdivisions that are parties to the dispute; a dispute between a Settling State and a Participating Subdivision shall be split fifty percent (50%) by the Settling State that is party to the dispute and fifty percent (50%) by any Participating Subdivisions that are parties to the dispute.

3. Prior to initiating an action to enforce pursuant to this Section VI.F, the complaining party must:

a. Provide written notice to the Enforcement Committee and/or Kroger of its complaint, including the provision of the Consent Judgment and/or Agreement that the practice appears to violate, as well as the basis for its interpretation of the disputed provision. The Enforcement Committee shall establish a reasonable process and timeline for obtaining additional information from the involved parties; *provided, however*, that the date the Enforcement Committee establishes for obtaining additional information from the parties shall not be more than forty-five (45) calendar days following the notice. The Enforcement Committee may advise the involved parties of its views on the complaint and/or seek to resolve the complaint informally.

b. Wait to commence any enforcement action until thirty (30) calendar days after the date that the Enforcement Committee establishes for obtaining additional information from the involved parties.

4. If the parties to a dispute cannot agree on the proper forum for resolution of the dispute under the provisions of Section VI.F.1 or Section VI.F.2, a committee comprising the Enforcement Committee and sufficient representatives of Kroger such that the members of the Enforcement Committee have a majority of one (1) member will determine the forum where the dispute will be initiated within twenty-eight (28) calendar days of receiving notification of the dispute relating to the proper forum. The forum identified by such committee shall be the sole forum for litigating the issue of which forum will hear the substantive dispute, and the committee's identification of such forum in the first instance shall not be entitled to deference by the forum selected.

G. To the extent allowed by applicable law, this Settlement Agreement shall not be deemed to create a lien or encumbrance against any real property owned by Kroger or its affiliates, unless in the event of a default or breach of the payment provisions by Kroger. Nothing in this

Section shall be construed to limit any remedy of any Settling State or Participating Subdivision in the event of a default or breach of this Agreement by Kroger.

H. *No Effect.* Nothing in this Agreement shall be interpreted to limit the Settling States' Civil Investigative Demand ("CID") or investigative subpoena authority, to the extent such authority exists under applicable state law and the CID or investigative subpoena is issued pursuant to such authority, and Kroger reserve all of its rights in connection with a CID or investigative subpoena issued pursuant to such authority.

VII. Participation by Subdivisions

A. *Notice.* No later than fifteen (15) calendar days after the Preliminary Agreement Date, the Implementation Administrator shall send individual written notice (which may be delivered via e-mail or other electronic means and may be combined with distribution of the Subdivision Settlement Participation Form) of the opportunity to participate in this Agreement and the requirements of participation to all Subdivisions in the Settling States that are (1) Litigating Subdivisions or (2) Non-Litigating Subdivisions listed on Exhibit G. To the extent a Special District is entitled to an allocation for a direct payment through its inclusion in Exhibit G pursuant to a State-Subdivision Agreement, Allocation Statute, Statutory Trust, or voluntary redistribution, the Implementation Administrator, with the cooperation of the Settling States shall also send individual written notice (which may be delivered via e-mail or other electronic means) of the opportunity to participate in this Agreement and the requirements of participation to such Special Districts. Unless otherwise agreed by the Parties, the version of Exhibit G used for notice shall be the one in place as of the Preliminary Agreement Date. Notice (which may be delivered via e-mail or other electronic means) shall also be provided simultaneously to counsel of record for Litigating Subdivisions and known counsel for Non-Litigating Subdivisions and Special Districts listed on Exhibit G. Up to \$1,500,000 of the costs of the Implementation Administrator shall be paid for by Kroger. The Settling States, with the cooperation of Kroger, may also provide general notice reasonably calculated to alert Non-Litigating Subdivisions in the Settling States to this Agreement, the opportunity to participate in it, and the requirements for participation. Such notice may include publication and other standard forms of notification, as well as notice to state and county organizations such as the National Association of Counties and the National League of Cities. The notice will include that the deadline for becoming an Initial Participating Subdivision is the Initial Participation Date. Nothing contained herein shall preclude a Settling State from providing further notice to or otherwise contacting any of its Subdivisions about becoming a Participating Subdivision, including beginning any of the activities described in this paragraph prior to the Preliminary Agreement Date.

B. *Requirements for Becoming a Participating Subdivision—Non-Litigating Subdivisions.* A Non-Litigating Subdivision in a Settling State may become a Participating Subdivision by returning an executed Subdivision Settlement Participation Form to the Implementation Administrator or Settlement Fund Administrator (which may be executed and returned by electronic means established by the Implementation Administrator or Settlement Fund Administrator) specifying (1) that the Subdivision agrees to the terms of this Agreement pertaining to Subdivisions, (2) that the Subdivision releases all Released Claims against all Released Entities, (3) that the Subdivision agrees to use monies it receives, if any, from the Settlement Fund pursuant to the applicable requirements of Section V; *provided, however*, that Non-Litigating Subdivisions

may only use monies originating from the Settlement Fund for purposes that qualify as Opioid Remediation, and (4) that the Subdivision submits to the jurisdiction of the court where the applicable Consent Judgment is filed for purposes limited to that court's role under this Agreement. The required Subdivision Settlement Participation Form is attached as Exhibit K.

C. *Requirements for Becoming a Participating Subdivision—Litigating Subdivisions/Later Litigating Subdivisions.* A Litigating Subdivision or Later Litigating Subdivision in a Settling State may become a Participating Subdivision by returning an executed Subdivision Settlement Participation Form to the Implementation Administrator or Settlement Fund Administrator (which may be executed and returned by electronic means established by the Implementation Administrator or Settlement Fund Administrator) and upon prompt dismissal with prejudice of its lawsuit following the Reference Date or the date on which the conditions for effectiveness in Section VIII.B have been met, whichever is later. A Settling State may require each Litigating Subdivision in that Settling State to specify on the Subdivision Settlement Participation Form whether its counsel has waived any contingency fee contract with that Participating Subdivision and whether, if eligible, it intends to seek fees pursuant to Exhibit R. The Settlement Fund Administrator shall provide quarterly reports of this information to the parties organized by Settling State. A Litigating Subdivision or Later Litigating Subdivision may not become a Participating Subdivision after the completion of opening statements in a trial of the lawsuit it brought that includes a Released Claim against a Released Entity.

D. *Initial Participating Subdivisions.* A Subdivision qualifies as an Initial Participating Subdivision if it meets the applicable requirements for becoming a Participating Subdivision set forth in Section VII.B or Section VII.C by the Initial Participation Date. All Subdivision Settlement Participation Forms shall be held in escrow by the Implementation Administrator until the Reference Date. If, for any reason, the Agreement does not become effective, all obligations created by such forms and releases in them shall be void *ab initio* and/ all Subdivision Participation Agreements shall be returned to Counsel for Litigating Subdivisions or to the Subdivisions not represented by counsel or destroyed to the extent that such destruction is not prohibited by then existing document preservation obligations.

E. *Later Participating Subdivisions.* A Subdivision that is not an Initial Participating Subdivision may become a Later Participating Subdivision by meeting the applicable requirements for becoming a Participating Subdivision set forth in Section VII.B or Section VII.C after the Initial Participation Date and by agreeing to be subject to the terms of a State-Subdivision Agreement (if any) or any other structure adopted or applicable pursuant to Section V.D or Section V.E. The following provisions govern what a Later Participating Subdivision can receive (but do not apply to Initial Participating Subdivisions):

1. A Later Participating Subdivision shall not receive any share of any Annual Remediation Payment due before it became a Participating Subdivision.

2. A Later Participating Subdivision that becomes a Participating Subdivision after January 31, 2025, shall receive seventy-five percent (75%) of the share of future Base Payments or Incentive Payments that it would have received had it become a Later Participating Subdivision prior to that date (unless the Later Participating Subdivision is subject to Section VII.E.3 or Section VII.E.4).

3. A Later Participating Subdivision that, after the Initial Participation Date, maintains a lawsuit for a Released Claim(s) against a Released Entity and has judgment entered against it on every such Claim before it became a Participating Subdivision (other than a consensual dismissal with prejudice) shall receive fifty percent (50%) of the share of future Base Payments or Incentive Payments that it would have received had it become a Later Participating Subdivision prior to such judgment; *provided, however*, that if the Subdivision appeals the judgment and the judgment is affirmed with finality before the Subdivision becomes a Participating Subdivision, the Subdivision shall not receive any share of any Base Payment or Incentive Payments.

4. A Later Participating Subdivision that becomes a Participating Subdivision while a Bar or Case-Specific Resolution involving a different Subdivision exists in its state shall receive twenty-five percent (25%) of the share of future Base Payments or Incentive Payments that it would have received had it become a Later Participating Subdivision without such Bar or Case-Specific Resolution.

F. *No Increase in Payments.* Amounts to be received by Later Participating Subdivisions shall not increase the payments due from Kroger.

G. *Ineligible Subdivisions.* Prior Litigating Subdivisions whose claims have already been resolved, Subdivisions located in Non-Settling States, and Subdivisions not located in Eligible States cannot be Participating Subdivisions.

H. *Non-Participating Subdivisions.* Non-Participating Subdivisions shall not directly receive any portion of any Annual Remediation Payment, including from the State Fund and direct distributions from the Remediation Accounts Fund; however, a Settling State may choose to fund future Opioid Remediation that indirectly benefits Non-Participating Subdivisions.

I. *Unpaid Allocations to Later Participating Subdivisions and Non-Participating Subdivisions.* Any Base Payment and Incentive Payments allocated pursuant to Section V.D to a Later Participating Subdivision or Non-Participating Subdivision that cannot be paid pursuant to this Section VII, including the amounts that remain unpaid after the reductions required by Section VII.E.2 through Section VII.E.4, will be allocated to the Remediation Accounts Fund for the Settling State in which the Subdivision is located, unless those payments are redirected elsewhere by a State-Subdivision Agreement or by a Statutory Trust.

VIII. Condition to Effectiveness of Agreement and Filing of Consent Judgment

A. *Determination to Proceed with Settlement—Settling States.* Following the Initial Subdivision Participation Date, the Settling States on the Enforcement Committee shall determine whether to proceed with the Agreement. No later than fifteen (15) calendar days prior to the Reference Date, the Settling States shall provide notice to Kroger and the Enforcement Committee of their decision. If the Settling States elect not to proceed, this Agreement will have no further effect, and all releases (including those contained in Subdivision Participation Agreements) and other commitments or obligations contained herein or in Subdivision Settlement Participation Forms will be void. Within seven (7) calendar days of informing Kroger that there is sufficient participation to proceed, the Settling States will deliver all signatures and releases required by the Agreement to be provided by the Settling States to Kroger.

B. *Determination to Proceed with Settlement—Kroger.* If the Settling States elect to proceed, Kroger will then determine on or before the Reference Date whether there is sufficient Eligible State participation, sufficient Subdivision participation, and sufficient resolution of the Claims of the Litigating Subdivisions in the Settling States (through participation under Section VII, Case-Specific Resolution(s) and Bar(s)) to proceed with this Agreement. The determination shall be in the sole discretion of Kroger and may be based on any criteria or factors deemed relevant by Kroger.

C. *Notice by Kroger.* On or before the Reference Date, Kroger shall inform the Settling States of its determination pursuant to Section VIII.B. If Kroger determines to proceed, the Parties will proceed to file the Consent Judgments and the obligations in the Subdivision Settlement Participation Forms will be effective and binding as of the Reference Date. If Kroger determines not to proceed, this Agreement will have no further effect, any amounts deposited for Payment Year 1, including funds referenced in Section IV.D.1 and Exhibit M, shall revert to Kroger, and all releases (including those contained in Subdivision Settlement Participation Forms) and other commitments or obligations contained herein or in Subdivision Settlement Participation Forms will be void.

IX. Settling State and Participating Subdivision Attorneys’ Fees and Costs and Additional Remediation Amount

A. The Agreement on Subdivision Attorneys’ Fees, Expenses and Costs is set forth in Exhibit R and incorporated herein by reference. Agreed terms concerning the State Outside Counsel Fee Fund and the State Cost Fund are set forth in Exhibit S and Exhibit T, respectively, and are incorporated herein by reference.

B. Additional Remediation Amount.

1. Subject to and without exceeding the maximum payment amounts set forth in the “Additional Remediation Amount” column of Exhibit M-3 and subject to the reduction specified in Section IX.B.2, Kroger shall pay an Additional Remediation Amount to the Settling States listed in Exhibit N. Such funds shall be paid, on the schedule set forth in Exhibit M-3, as allocated by the Settlement Fund Administrator pursuant to Exhibit N.

2. *Reduction of Additional Remediation Amount.* The amounts owed by Kroger pursuant to this Section IX.B shall be reduced by the allocations set forth on Exhibit N for Non-Settling States.

3. For the avoidance of doubt, (1) a Settling State that retained outside counsel in connection with the investigation of Kroger that receives an Additional Remediation Amount because the Settling State was not otherwise eligible to receive funds from the State Outside Counsel Fee Fund may choose to have the Additional Remediation Amount designated to pay the Settling State’s outside counsel, and may instruct the Settlement Fund Administrator to pay those funds directly to the Settling State’s outside counsel, and (2) Additional Remediation Amount funds, including funds designated by a Settling State to pay its outside counsel under this paragraph, shall not be subject to allocation as provided in Section V.C through Section V.E.

C. All payments addressed by this Section IX will be made on March 31 for each Payment Year in which they are due pursuant to Exhibit M-3.

X. Release

A. *Scope.* As of the Effective Date, the Released Entities are hereby released and forever discharged from all of the Releasors' Released Claims. Each Settling State (for itself and its Releasors) and Participating Subdivisions hereby absolutely, unconditionally, and irrevocably covenants not to bring, file, or claim, or to cause, assist or permit to be brought, filed, or claimed, or to otherwise seek to establish liability for any Released Claims against any Released Entity in any forum whatsoever. The releases provided for in this Agreement are intended by the Parties to be broad and shall be interpreted so as to give the Released Entities the broadest possible bar against any liability relating in any way to Released Claims and extend to the full extent of the power of each Settling State and its Attorney General to release claims. This Agreement shall be a complete bar to any Released Claim.

B. *Claim-Over and Non-Party Settlement.*

1. It is the intent of the Parties that:

a. Released Entities should not seek contribution or indemnification (other than pursuant to an insurance contract), from other parties for their payment obligations under this Agreement;

b. the payments made under this Agreement shall be the sole payments made by the Released Entities to the Releasors involving, arising out of, or related to Covered Conduct (or conduct that would be Covered Conduct if engaged in by a Released Entity);

c. Claims by Releasors against non-Parties should not result in additional payments by Released Entities, whether through contribution, indemnification or any other means; and

d. the Agreement meets the requirements of the Uniform Contribution Among Joint Tortfeasors Act and any similar state law or doctrine that reduces or discharges a released party's liability to any other parties.

The provisions of this Section X.B are intended to be implemented consistent with these principles. This Agreement and the releases and dismissals provided for herein are made in good faith.

2. No Released Entity shall seek to recover for amounts paid under this Agreement based on indemnification, contribution, or any other theory from a manufacturer, pharmacy, hospital, pharmacy benefit manager, health insurer, third-party vendor, trade association, distributor, or health care practitioner; *provided* that a Released Entity shall be relieved of this prohibition with respect to any entity that asserts a Claim-Over against it. For the avoidance of doubt, nothing herein shall prohibit a Released Entity from recovering amounts owed pursuant to insurance contracts.

3. To the extent that, on or after the Reference Date, any Releasor enters into a Non-Party Settlement, including in any bankruptcy case or through any plan of reorganization (whether individually or as a class of creditors), the Releasor will include (or in the case of a Non-Party Settlement made in connection with a bankruptcy case, will cause the debtor to include), unless prohibited from doing so under applicable law, in the Non-Party Settlement a prohibition on contribution or indemnity of any kind substantially equivalent to that required from Kroger in Section X.B.2, or a release from such Non-Released Entity in favor of the Released Entities (in a form equivalent to the releases contained in this Agreement) of any Claim-Over. The obligation to obtain the prohibition and/or release required by this subsection is a material term of this Agreement.

4. In the event that any Releasor obtains a judgment with respect to Non-Party Covered Conduct against a Non-Released Entity that does not contain a prohibition like that described in Section X.B.3 or any Releasor files a Non-Party Covered Conduct Claim against a Non-Released Entity in bankruptcy or a Releasor is prevented for any reason from obtaining a prohibition/release in a Non-Party Settlement as provided in Section X.B.3, and such Non-Released Entity asserts a Claim-Over against a Released Entity, the Released Entity shall be relieved of the prohibition in Section X.B.2 with respect to that Non-Released Entity and that Releasor and Kroger shall take the following actions to ensure that the Released Entities do not pay more with respect to Covered Conduct to Releasors or to Non-Released Entities than the amounts owed under this Settlement Agreement by Kroger:

a. Kroger shall notify that Releasor of the Claim-Over within sixty (60) calendar days of the assertion of the Claim-Over or sixty (60) calendar days of the Effective Date of this Settlement Agreement, whichever is later;

b. Kroger and that Releasor shall meet and confer concerning the means to hold Released Entities harmless and ensure that they are not required to pay more with respect to Covered Conduct than the amounts owed by Kroger under this Agreement;

c. That Releasor and Kroger shall take steps sufficient and permissible under the law of the state of the Releasor to hold Released Entities harmless from the Claim-Over and ensure Released Entities are not required to pay more with respect to Covered Conduct than the amounts owed by Kroger under this Agreement. Such steps may include, where permissible:

(i) Filing of motions to dismiss or such other appropriate motion by Kroger or Released Entities, and supported by Releasors, in response to any claim filed in litigation or arbitration;

(ii) Reduction of that Releasors' Claim and any judgment it has obtained or may obtain against such Non-Released Entity by whatever amount or percentage is necessary to extinguish such Claim-Over under applicable law, up to the amount that Releasor has obtained, may obtain, or has authority to control from such Non-Released Entity;

(iii) Placement into escrow of funds paid by the Non-Released Entities such that those funds are available to satisfy the Claim-Over;

(iv) Return of monies paid by Kroger to that Releasor under this Settlement Agreement to permit satisfaction of a judgment against or settlement with the Non-Released Entity to satisfy the Claim-Over;

(v) Payment of monies to Kroger by that Releasor to ensure they are held harmless from such Claim-Over, up to the amount that Releasor has obtained, may obtain, or has authority to control from such Non-Released Entity;

(vi) Credit to Kroger under this Agreement to reduce the overall amounts to be paid under the Agreement such that they are held harmless from the Claim-Over; and

(vii) Such other actions as that Releasor and Kroger may devise to hold Kroger harmless from the Claim-Over.

d. The actions of that Releasor and Kroger taken pursuant to paragraph (c) must, in combination, ensure Kroger is not required to pay more with respect to Covered Conduct than the amounts owed by Kroger under this Agreement.

e. In the event of any dispute over the sufficiency of the actions taken pursuant to paragraph (c), that Releasor and Kroger may seek review by the National Arbitration Panel, provided that, if the parties agree, such dispute may be heard by the state court where the relevant Consent Judgment was filed. The National Arbitration Panel shall have authority to require Releasors to implement a remedy that includes one or more of the actions specified in paragraph (c) sufficient to hold Released Entities fully harmless. In the event that the Panel's actions do not result in Released Entities being held fully harmless, Kroger shall have a claim for breach of this Agreement by Releasors, with the remedy being payment of sufficient funds to hold Kroger harmless from the Claim-Over. For the avoidance of doubt, the prior sentence does not limit or eliminate any other remedy that Kroger may have.

5. To the extent that the Claim-Over is based on a contractual indemnity, the obligations under Section X.B.4 shall extend solely to a Non-Party Covered Conduct Claim against a clinic, hospital or other purchaser, distributor or dispenser of Products, a manufacturer that sold Products, a consultant, and/or a pharmacy benefit manager or other third-party payor. Kroger shall notify the Settling States, to the extent permitted by applicable law, in the event that any of these types of Non-Released Entity asserts a Claim-Over arising out of contractual indemnity against it.

C. *Indemnification and Contribution Prohibited.* No Released Entity shall seek to recover for amounts paid under this Agreement based on indemnification, contribution, or any other theory, from a manufacturer, pharmacy, hospital, pharmacy benefit manager, health insurer, third-party vendor, trade association, distributor, or health care practitioner. For the avoidance of doubt, nothing herein shall prohibit a Released Entity from recovering amounts owed pursuant to insurance contracts.

D. *General Release.* In connection with the releases provided for in this Agreement, each Settling State (for itself and its Releasers) and Participating Subdivision expressly waives, releases, and forever discharges any and all provisions, rights, and benefits conferred by any law of any state or territory of the United States or other jurisdiction, or principle of common law, which is similar, comparable, or equivalent to § 1542 of the California Civil Code, which reads:

General Release; extent. A general release does not extend to claims that the creditor or releasing party does not know or suspect to exist in his or her favor at the time of executing the release and that if known by him or her, would have materially affected his or her settlement with the debtor or released party.

A Releaser may hereafter discover facts other than or different from those which it knows, believes, or assumes to be true with respect to the Released Claims, but each Settling State (for itself and its Releasers) and Participating Subdivision hereby expressly waives and fully, finally, and forever settles, releases and discharges, upon the Effective Date, any and all Released Claims that may exist as of such date but which Releasers do not know or suspect to exist, whether through ignorance, oversight, error, negligence or through no fault whatsoever, and which, if known, would materially affect the Settling States' decision to enter into this Agreement or the Participating Subdivisions' decision to participate in this Agreement.

E. *Assigned Interest Waiver.* To the extent that any Settling State has any direct or indirect interest in any rights of a third-party that is a debtor under the Bankruptcy Code as a result of a claim arising out of Covered Conduct by way of assignment or otherwise, including as a result of being the beneficiary of a trust or other distribution entity, to assert claims against Kroger (whether derivatively or otherwise), under any legal or equitable theory, including for indemnification, contribution, or subrogation, the Settling State waives the right to assert any such claim, or to receive a distribution or any benefit on account of such claim and such claim, distribution, or benefit shall be deemed assigned to Kroger.

F. *Res Judicata.* Nothing in this Agreement shall be deemed to reduce the scope of the res judicata or claim preclusive effect that the settlement memorialized in this Agreement, and/or any Consent Judgment or other judgment entered on this Agreement, gives rise to under applicable law.

G. *Representation and Warranty.* The signatories hereto on behalf of their respective Settling States expressly represent and warrant that they have (or have obtained, or will obtain no later than the Initial Participation Date) the authority to settle and release, to the maximum extent of the Settling State's power, all Released Claims of (1) their respective Settling States, (2) all past and present executive departments, state agencies, divisions, boards, commissions and

instrumentalities with the regulatory authority to enforce state and federal controlled substances acts, and (3) any of their respective Settling State's past and present executive departments, agencies, divisions, boards, commissions, and instrumentalities that have the authority to bring Claims related to Covered Conduct seeking money (including abatement and/or remediation) or revocation or suspension of a pharmaceutical distribution or dispensing license. For the purposes of clause (3) above, executive departments, agencies, divisions, boards, commissions, and instrumentalities are those that are under the executive authority or direct control of the Settling State's Governor. Also for the purposes of clause (3), a release from a Settling State's Governor as set forth in Exhibit X is sufficient to demonstrate that the appropriate releases have been obtained.

H. *Effectiveness.* The releases set forth in this Agreement shall not be impacted in any way by any dispute that exists, has existed, or may later exist between or among the Releasors. Nor shall such releases be impacted in any way by any current or future law, regulation, ordinance, or court or agency order limiting, seizing, or controlling the distribution or use of the Settlement Fund or any portion thereof, or by the enactment of future laws, or by any seizure of the Settlement Fund or any portion thereof.

I. *Cooperation.* Releasors (1) will not encourage any person or entity to bring or maintain any Released Claim against any Released Entity and (2) will reasonably cooperate with and not oppose any effort by Kroger to secure the prompt dismissal of any and all Released Claims, including suits brought by non-Releasors based on Released Claims. Releasors will meet and confer and make reasonable efforts to resolve any action that is filed by a Subdivision against Kroger on or after the date the Preliminary Agreement Date. This provision shall not require a Settling State to make any monetary payment or adjustment to allocation or incur other obligation.

J. *Non-Released Claims.* Notwithstanding the foregoing or anything in the definition of Released Claims, this Agreement does not waive, release or limit any criminal liability, workers' compensation Claims, Claims for liability under tax law, Claims under securities law by a Settling State Releasor as investor, Claims against parties who are not Released Entities, Claims by private individuals, and any claims arising under this Agreement for enforcement of this Agreement.

XI. Later Litigating Subdivisions

A. *Released Claims against Released Entities.* If a Later Litigating Subdivision in a Settling State maintains a lawsuit for a Released Claim against a Released Entity after the Reference Date, the following shall apply subject to Section XI.B:

1. The Released Entity shall take ordinary and reasonable measures to defend the action, including filing a Threshold Motion with respect to the Released Claim. The Released Entity shall further notify the Settling State and Settlement Fund Administrator immediately upon notice of a Later Litigating Subdivision bringing a lawsuit for a Released Claim and shall not oppose a Settling State's submission in support of the Threshold Motion. Kroger shall give the relevant Settling State a reasonable opportunity to extinguish the Released Claims without any payment or any other obligations being imposed upon any Released Entities (apart from the Global Settlement Amount payable by Kroger under the Agreement or the Injunctive Relief Terms incurred by it). The relevant Settling State and Kroger shall confer and use reasonable efforts to

promptly resolve the lawsuit so that it is dismissed with prejudice. Nothing in this subsection creates an obligation for a Settling State to make a monetary payment or incur any other obligation to an entity filing a lawsuit.

2. If the lawsuit asserting a Released Claim is resolved with finality on terms requiring payment by the Released Entity, Kroger shall receive a dollar-for-dollar offset against Incentive Payment D for the amount paid. The offset shall be applied against the relevant portion of the Annual Remediation Payments starting in Payment Year 11 and working backwards.

3. For the avoidance of doubt, any offset pursuant to this Section XI in a Settling State that at the time is not eligible for Incentive Payment A shall continue to apply even if the Settling State at issue subsequently becomes eligible for Incentive Payment A.

4. “*Terms requiring payment*” shall mean (i) a final monetary judgment or (ii) a settlement; *provided* that the Released Entity sought the applicable State Attorney General's consent to the settlement and such consent was either obtained or unreasonably withheld. Should the judgment or settlement resolve claims that are not Released Claims, the offset shall be for the Released Claims portion only, which shall be distinguishable in the judgment or settlement.

B. *Exceptions*

1. Section XI.A shall not apply where the Settling State at issue meets the eligibility criteria for and is entitled to Incentive Payment A for the Payment Year at issue, except as expressly provided therein.

2. An offset under Section XI.A.2 shall not apply where the Later Litigating Subdivision opted out of a Settlement Class Resolution in the Settling State at issue that was in full force and effect in that Settling State as of the due date of the payment for Payment Year 2 and remains in full force and effect; *provided* that an offset relating to that Subdivision may apply under Section XII.

3. Section XI.A shall not apply where the Later Litigating Subdivision seeks less than \$10 million, or so long as its total claim is reduced to less than \$10 million, in the lawsuit for a Released Claim at issue.

C. *No Effect on Other Provisions.* An offset under Section XI.A shall not affect the Injunctive Relief Terms or the Consent Judgment.

D. *No Effect on Other States.* An offset under Section XI.A applicable to one State shall not affect the allocation or payment of the Annual Remediation Payment to other Settling States.

E. *Litigating Subdivisions in Non-Eligible States.* The Settling States will not encourage, facilitate, or assist in any manner whatsoever claims for Covered Conduct against Kroger in any Settling, Non-Settling, or Non-Eligible State, regardless of whether those claims were filed against Kroger prior to, on, or after the Effective Date.

XII. Other Reductions/Offsets

A. *Settlement Class Resolution Opt Outs.* If a Settling State is eligible for Incentive Payment A on the basis of a Settlement Class Resolution, and a Primary Subdivision that opted out of the Settlement Class Resolution maintains a lawsuit asserting a Released Claim against a Released Entity, the following shall apply. If the lawsuit asserting a Released Claim either survives a Threshold Motion or has an unresolved Threshold Motion fewer than sixty (60) calendar days prior to the scheduled start of a trial involving a Released Claim, and is resolved with finality on terms requiring payment by the Released Entity, Kroger shall receive a dollar-for-dollar offset for the amount paid against its obligation to make remaining Incentive Payment A payments that would be apportioned to that Settling State and to its Subdivisions. For the avoidance of doubt, an offset shall not be applicable under this subsection if it is applicable under Section XI.A with respect to the Subdivision at issue.

B. *Revoked Bar, Settlement Class Resolution, or Case-Specific Resolution.* If Kroger made any Annual Remediation Payments that included any incentive payments earned as a result of the existence of a Bar, Settlement Class Resolution, or Case-Specific Resolution in a Settling State, and there is subsequently a Revocation Event with respect to that Bar, Settlement Class Resolution, or Case-Specific Resolution after the determination of the amount of such Annual Remediation Payment, Kroger shall receive a dollar-for-dollar offset against the portion of remaining Annual Remediation Payments that would be allocated to that Settling State and its Participating Subdivisions. This offset will be calculated as the dollar amount difference between (1) the total amount of incentive payments paid by Kroger by virtue of the Bar, Settlement Class Resolution, or Case-Specific Resolution subject to the Revocation Event and (2) the total amount of incentive payments that would have been due from Kroger during that time had the Bar, Settlement Class Resolution, or Case-Specific Resolution subject to the Revocation Event not been in effect. The amount of incentive payments that would have been due, referenced in clause (2) above, will be calculated one hundred eighty (180) calendar days after the Revocation Event; for purposes of calculating the amount of incentive payments that would have been due, any relevant Subdivision shall be included as a Participating Subdivision if: (1) its Released Claims are extinguished by any subsequent Bar, Settlement Class Resolution, or Case-Specific Resolution in effect as of the date of such calculation, or (2) it becomes a Participating Subdivision (in addition to all other Participating Subdivisions) prior to the date of such calculation.

C. *Certain Taxes.* Amounts paid by Kroger under an Opioid Tax in a Settling State in a Payment Year shall give rise to a dollar-for-dollar offset against Kroger obligation to pay its share of the Annual Remediation Payment in that Payment Year that would be allocated to the taxing Settling State or its Participating Subdivisions. If such amounts paid exceed the Annual Remediation Payment allocable to the taxing Settling State or its Participating Subdivisions in that Payment Year, the excess shall carry forward as an offset against its remaining Annual Remediation Payments that would be allocated to the taxing Settling State or its Participating Subdivisions. Kroger represents that as of March 4, 2024, there is no Opioid Tax currently in effect in any Eligible State that would give rise to this offset provision.

XIII. Miscellaneous

A. *Population of General Purpose Governments.* The population figures for General Purpose Governments shall be the published U.S. Census Bureau's population estimates for July

1, 2019, released May 2020. These population figures shall remain unchanged during the term of this Agreement.

B. *Population of Special Districts.* For any purpose in this Agreement in which the population of a Special District is used other than Section IV.H.4.c and Section IV.H.6.d: (a) School Districts' population will be measured by the number of students enrolled who are eligible under the Individuals with Disabilities Education Act ("*IDEA*") or Section 504 of the Rehabilitation Act of 1973; (b) Health Districts' and Hospital Districts' population will be measured at twenty-five percent (25%) of discharges; and (c) all other Special Districts' (including Fire Districts' and Library Districts') population will be measured at ten percent (10%) of the population served.⁸ For the avoidance of doubt, this means that California healthcare districts will be measured at ten percent (10%) of their membership. Kroger and the Enforcement Committee shall meet and confer in order to agree on data sources for purposes of this Section prior to the Preliminary Agreement Date.

C. *Population Associated with Sheriffs.* For any purpose in this Agreement in which the population associated with a lawsuit by a sheriff is used, the population will be measured at twenty percent (20%) of the capacity of the jail(s) operated by the sheriff.

D. *Most-Favored-Nation Provision*

1. If, after the Effective Date, Kroger enters into any settlement agreement with any Non-Settling State that resolves Claims similar in scope to the Claims released by a Settling State under this Agreement on overall payment terms that are more favorable to such Non-Settling State than the overall payment terms of the Agreement (after due consideration of relevant differences in population or other appropriate factors), then the Settling States, individually or collectively, may elect to seek review, pursuant to Section XIII.D.3, of the overall payment terms of this Agreement and the Non-Settling State agreement so that such Settling State(s) may obtain overall payment terms at least as favorable as those obtained by such Non-Settling State. "Overall payment terms" refers to consideration of all payment terms of the two agreements, taken together, including, but not limited to the amount of payments, the timing of payments, and conditions or contingencies on payments.

2. For any settlement with a Non-Settling State involving Released Claims that is entered into after the Effective Date, Kroger shall provide the Enforcement Committee with a copy of the settlement agreement or relevant consent judgment within thirty (30) calendar days of the consummation of such settlement. The Enforcement Committee will promptly distribute such copy to all Settling States.

3. In the event that one or more Settling State(s) believes that the overall payment terms of an agreement by Kroger with a Non-Settling State are more favorable to the Non-Settling State, when compared based on the totality of the consideration set forth in Section XIII.D.1, the Settling State(s) and Kroger shall engage in the following process:

⁸ The estimates for counties and parishes were accessed at <https://www.census.gov/data/datasets/time-series/demo/popest/2010s-counties-total.html>. The estimates for cities and towns can currently be found at <https://www.census.gov/data/datasets/time-series/demo/popest/2010s-total-cities-and-towns.html>.

a. Within sixty (60) calendar days of the date on which the Enforcement Committee provides a settlement agreement or consent judgment to Settling States, the Settling State(s) shall provide notice to Kroger of its intent to seek revision of this Agreement to provide payment terms that are, on an overall basis, as favorable as those obtained by the Non-Settling State. To the extent allowed by law, such notice shall be confidential and not disclosed publicly and shall provide, in detail, the basis for the Settling State(s)'s belief that it is entitled to a revision of the Agreement.

b. Kroger shall, within thirty (30) calendar days, provide a response to the Settling State(s), explaining its position, in detail, as to whether the Settling State(s) are entitled to more favorable overall payment terms than those provided for in this Agreement.

c. In the event the Settling State(s) and Kroger do not reach agreement as to the application of Section XIII.D.1, the Settling State(s) may petition the National Arbitration Panel to seek a ruling from the Panel as to the applicability of Section XIII.D.1, provided that the Settling State(s) may seek such review only if at least five (5) Settling States co-sign the petition. The Panel shall consider submissions and argument by the parties pursuant to the procedures set forth in Section VI.F.2.

d. The Settling State and Kroger shall be bound by the determination of the National Arbitration Panel of the overall payment terms of this Agreement and the Non-Settling State agreement so that such Settling State(s) may obtain, with respect to Kroger, overall payment terms at least as favorable as those obtained by such Non-Settling State.

4. This Section XIII.D does not apply to, and there is no ability of any Settling State to seek or obtain revision of this Agreement based on, any agreement with Kroger that is entered into with a Non-Settling State: (a) either the earlier of (i) after the close of expert discovery or (ii) after a date ninety (90) calendar days prior to the scheduled start date of a trial between Kroger and the Non-Settling State, or any severed or bifurcated portion thereof, provided that, where, in order to complete a settlement, a Non-Settling State and Kroger jointly request an adjournment of the scheduled start date of a trial within ninety (90) days of that date, this exception will apply as if the trial date had not been adjourned; (b) that previously litigated to judgment a case related to opioids against any manufacturer, distributor, or pharmacy; (c) the earlier of (i) after a Non-Settling State that has obtained any court order or judicial determination that grants judgment (in whole or in part) against Kroger in the Non-Settling State's case; (ii) after a sanctions ruling against Kroger in the Non-Settling State's case against Kroger; or (iii) after any ruling has issued in the Non-Settling State's case against any manufacturer, distributor, or pharmacy on the issue of joint and several liability. The National Arbitration Panel shall have no power to review agreements that satisfy any of the conditions described in this paragraph.

5. This Section XIII.D does not apply to, and there is no ability of any Settling State to seek or obtain revision of this Agreement based on, any agreement between Kroger and Non-Participating Subdivisions or Non-Participating Special Districts.

6. This Section XIII.D will not apply to any agreement entered into more than eighteen (18) months after the Effective Date.

E. *No Admission.* Kroger does not admit liability or wrongdoing. Neither this Agreement nor the Consent Judgments shall be considered, construed or represented to be (1) an admission, concession or evidence of liability or wrongdoing or (2) a waiver or any limitation of any defense otherwise available to Kroger.

F. *Tax Cooperation and Reporting.*

1. Upon request by Kroger, the Settling States and Participating Subdivisions agree to perform such further acts and to execute and deliver such further documents as may be reasonably necessary for Kroger to establish the statements set forth in Section V.F to the satisfaction of their tax advisors, their independent financial auditors, the Internal Revenue Service, or any other governmental authority, including as contemplated by 26 C.F.R. § 1.162-21(b)(3)(ii) and any subsequently proposed or finalized relevant regulations or administrative guidance.

2. Without limiting the generality of Section XIII.F.1, each Settling State and Participating Subdivision shall cooperate in good faith with Kroger with respect to any tax claim, dispute, investigation, audit, examination, contest, litigation, or other proceeding relating to this Agreement.

3. Pursuant to 26 C.F.R. § 1.6050X-1(a) and (b), the Designated State, on behalf of all Settling States and Participating Subdivisions, shall designate one of its officers or employees to act as the “appropriate official” within the meaning of 26 C.F.R. § 1.6050X-1(f)(1)(ii)(B) (the “Appropriate Official”). The Designated State shall direct and ensure that the Appropriate Official timely (a) files (i) at the time this Agreement becomes binding on the Parties, an IRS Form 1098-F in the form attached as Exhibit U with respect to Kroger and (ii) any legally required forms, returns or amended returns with any applicable governmental authority, or any returns requested by Kroger, and (b) provides to Kroger a copy of (i) the IRS Form 1098-F filed with respect to Kroger and (ii) any legally required written statement pursuant to any applicable law and any other document referred to in clause (a)(ii) above. Any such forms, returns, or statements shall be prepared and filed in a manner fully consistent with Section V.F. and as set forth in Section XIII.F.4.

4. Any form, return, amended return, or written statement filed or provided pursuant to Section XIII.F.3, and any similar document, shall be prepared and filed in a manner consistent with reporting the Global Settlement Amount as the “Total amount to be paid” pursuant to this Agreement in Box 1 of IRS Form 1098-F and the Compensatory Restitution Amount as “Restitution/remediation amount” in Box 3 of IRS Form 1098-F, as reflected in the attached Exhibit U. If the Designated State or Appropriate Official shall be required to file any form, return, amended return, or written statement contemplated by this Section

XIII.F other than an IRS Form 1098-F in the form attached as Exhibit U, the Designated State shall direct and ensure that the Appropriate Official provides to Kroger a draft of such form, return, amended return, or written statement no later than sixty (60) calendar days prior to the due date thereof, and shall accept any reasonable revisions from Kroger on the return, amended return, or written statement.

5. For the avoidance of doubt, neither Kroger nor the Settling States and Participating Subdivisions make any warranty or representation to any Settling State, Participating Subdivision, or Releasor as to the tax consequences of the payment of the Compensatory Restitution Amount (or any portion thereof).

G. *No Third-Party Beneficiaries.* Except as expressly provided in this Agreement, no portion of this Agreement shall provide any rights to, or be enforceable by, any person or entity that is not the Settling State or Released Entity. Settling States may not assign or otherwise convey any right to enforce any provision of this Agreement.

H. *Calculation.* Any figure or percentage referred to in this Agreement shall be carried to seven decimal places.

I. *Construction.* None of the Parties and no Participating Subdivision shall be considered to be the drafter of this Agreement or of any of its provisions for the purpose of any statute, case law, or rule of interpretation or construction that would or might cause any provision to be construed against the drafter of this Agreement. The headings of the provisions of this Agreement are not binding and are for reference only and do not limit, expand, or otherwise affect the contents or meaning of this Agreement.

J. *Cooperation.* Each Party and each Participating Subdivision agrees to use its best efforts and to cooperate with the other Parties and Participating Subdivisions to cause this Agreement and the Consent Judgments to become effective, to obtain all necessary approvals, consents and authorizations, if any, and to execute all documents and to take such other action as may be appropriate in connection herewith. Consistent with the foregoing, each Party and each Participating Subdivision agrees that it will not directly or indirectly assist or encourage any challenge to this Agreement or any Consent Judgment by any other person, and will support the integrity and enforcement of the terms of this Agreement and the Consent Judgments.

K. *Entire Agreement.* This Agreement, including its exhibits and any other attachments, embodies the entire agreement and understanding between and among the Parties and Participating Subdivisions relating to the subject matter hereof and supersedes (1) all prior agreements and understandings relating to such subject matter, whether written or oral and (2) all purportedly contemporaneous oral agreements and understandings relating to such subject matter.

L. *Execution.* This Agreement may be executed in counterparts and by different signatories on separate counterparts, each of which shall be deemed an original, but all of which shall together be one and the same Agreement. One or more counterparts of this Agreement may be delivered by facsimile or electronic transmission with the intent that it or they shall constitute an original counterpart hereof. One or more counterparts of this Agreement may be signed by electronic signature.

M. *Good Faith and Voluntary Entry.* Each Party warrants and represents that it negotiated the terms of this Agreement in good faith. Each of the Parties and Participating Subdivisions warrants and represents that it freely and voluntarily entered into this Agreement without any degree of duress or compulsion. The Parties and Participating Subdivisions state that no promise of any kind or nature whatsoever (other than the written terms of this Agreement) was made to them to induce them to enter into this Agreement

N. *Legal Obligations.* Nothing in this Agreement shall be construed as relieving Kroger of the obligation to comply with all state and federal laws, regulations or rules, nor shall any of the provisions herein be deemed to be permission to engage in any acts or practices prohibited by such laws, regulations, or rules. Except with respect to the Injunctive Relief Terms, in the event of a conflict between this Agreement and any requirement or requirements of federal, state, or local laws, such that Kroger cannot comply with this Agreement without violating such a requirement or requirements, Kroger shall document such conflicts and notify the Attorney(s) General of the relevant Settling State(s) that it intends to comply with the requirement or requirements to the extent necessary to eliminate the conflict. With respect to the Injunctive Relief Terms, in the event of such a conflict, the procedures set forth in the Injunctive Relief Terms will be followed.

O. *No Prevailing Party.* The Parties and Participating Subdivisions each agree that they are not the prevailing party in this action, for purposes of any claim for fees, costs, or expenses as prevailing parties arising under common law or under the terms of any statute, because the Parties and Participating Subdivisions have reached a good faith settlement.

P. *Waive Challenge.* The Parties and Participating Subdivisions each further waive any right to challenge or contest the validity of this Agreement on any ground, including, without limitation, that any term is unconstitutional or is preempted by, or in conflict with, any current or future law. Nothing in the previous sentence shall modify, or be construed to conflict with, Section XIII.N.

Q. *Non-Admissibility.* The settlement negotiations resulting in this Agreement have been undertaken by the Parties and by certain representatives of the Participating Subdivisions in good faith and for settlement purposes only, and no evidence of negotiations or discussions underlying this Agreement shall be offered or received in evidence in any action or proceeding for any purpose. This Agreement shall not be offered or received in evidence in any action or proceeding for any purpose other than in an action or proceeding arising under or relating to this Agreement.

R. *Notices.* All notices or other communications under this Agreement shall be in writing (including, but not limited to, electronic communications) and shall be given to the recipients indicated below:

For the Attorney(s) General:

Josh Stein, Attorney General
North Carolina Department of Justice
Attn: Daniel Mosteller, Deputy General Counsel

PO Box 629
Raleigh, NC 27602
Dmosteller@ncdoj.gov

Jonathan Skrmetti, Attorney General
Tennessee Attorney General's Office
Attn: Michael Leftwich, Senior Deputy Attorney General
Hamilton Millwee, Assistant Attorney General
P.O. Box 20207
Nashville, TN 37202
Michael.Leftwich@ag.tn.gov
Hamilton.Millwee@ag.tn.gov

For the Plaintiffs' Executive Committee:

Co-leads
Jayne Conroy
Simmons Hanly Conroy LLC
112 Madison Avenue
7th Floor
New York, NY 10016-7416
JConroy@simmonsfirm.com

Paul T. Farrell, Jr.
Farrell & Fuller, LLP
270 Munoz Rivera Ave.
Suite 201
San Juan, Puerto Rico 00918
paul@farrellfuller.com

Joseph F. Rice
Motley Rice LLC
28 Bridgeside Blvd.
Mount Pleasant, SC 29464
jrice@motleyrice.com

For Kroger:

Chantale Fiebig
Weil, Gotshal & Manges LLP
2001 M St. NW
Washington, D.C. 20036
Chantale.fiebig@weil.com

Dan Nadratowski
Weil, Gotshal & Manges LLP
2001 M St. NW

Washington, D.C. 20036
Daniel.nadratowski@weil.com

and

Christine Wheatley
christine.wheatley@kroger.com
1014 Vine St.
Cincinnati, OH 45202

Antonio Matthews
toney.matthews@kroger.com
1014 Vine St.
Cincinnati, OH 45202

Any Party or the Plaintiffs' Executive Committee may change or add the contact information of the persons designated to receive notice on its behalf by notice given (effective upon the giving of such notice) as provided in this Section XIII.R.

S. *No Waiver.* The waiver of any rights conferred hereunder shall be effective only if made by written instrument executed by the waiving Party or Parties. The waiver by any Party of any breach of this Agreement shall not be deemed to be or construed as a waiver of any other breach, whether prior, subsequent, or contemporaneous, nor shall such waiver be deemed to be or construed as a waiver by any other Party.

T. *Preservation of Privilege.* Nothing contained in this Agreement or any Consent Judgment, and no act required to be performed pursuant to this Agreement or any Consent Judgment, is intended to constitute, cause, or effect any waiver (in whole or in part) of any attorney-client privilege, work product protection, or common interest/joint defense privilege, and each Party and Participating Subdivision agrees that it shall not make or cause to be made in any forum any assertion to the contrary.

U. *Successors.*

1. This Agreement shall be binding upon, and inure to the benefit of, Kroger and its respective successors and assigns.

2. Kroger shall not, in one (1) transaction or a series of related transactions, sell or transfer U.S. assets having a fair market value equal to twenty-five percent (25%) or more of the consolidated assets of Kroger (other than sales or transfers of inventories, or sales or transfers to an entity owned directly or indirectly by Kroger) where the sale or transfer is announced after the Reference Date, is not for fair consideration, and would foreseeably and unreasonably jeopardize Kroger's ability to make the payments under this Agreement that are due on or before the third Payment Date following the close of a sale or transfer transaction, unless Kroger obtains the

acquiror's agreement that it will be either a guarantor of or successor to the percentage of Kroger's remaining Payment Obligations under this Agreement equal to the percentage of Kroger's consolidated assets being sold or transferred in such transaction. Percentages under this section shall be determined in accordance with United States generally accepted accounting principles and as of the date of Kroger most recent publicly filed consolidated balance sheet prior to the date of entry into the sale or transfer agreement at issue. This Section XIII.U shall be enforceable solely by the Settling States, and any objection under this Section XIII.U not raised within sixty (60) calendar days of the announcement of the relevant transaction is waived.

V. *Modification, Amendment, Alteration.* In the event the Plaintiffs' Executive Committee, the Executive Committee of the State Attorneys General, or Kroger concludes prior to the Reference Date that technical corrections are required to this Agreement, the Plaintiffs' Executive Committee, the Executive Committee of the State Attorneys General, and Kroger shall meet and confer and make such amendments as they agree are appropriate. After the Reference Date, any modification, amendment, or alteration of this Agreement by the Parties shall be binding only if evidenced in writing signed by Kroger, along with the signature of at least two-thirds of those then serving as Attorney General of the Settling States along with a representation from each Attorney General that either: (1) the advisory committee or similar entity established or recognized by that Settling State (either pursuant to Section V.E.2.d, by a State-Subdivision Agreement, or by statute) voted in favor of the modification, amendment or alteration of this Agreement including at least one member appointed by the Participating Subdivisions listed on Exhibit G; or (2) in Settling States without any advisory committee, that 50.1% (by population) of the Participating Subdivisions listed on Exhibit G expressed approval of the modification, amendment, or alteration of this Agreement in a writing.

W. *Termination.*

1. Unless otherwise agreed to by each of Kroger and the Settling States, this Agreement and all of its terms (except Section XIII.Q and any other non-admissibility provisions, which shall continue in full force and effect) shall be canceled and terminated with respect to the Settling State, and the Agreement and all orders issued by the courts in the Settling State pursuant to the Agreement shall become null and void and of no effect if one or more of the following conditions applies:

a. a Consent Judgment approving this Agreement without modification of any of the Agreement's terms has not been entered as to a Settling State by a court of competent jurisdiction on or before one hundred eighty (180) calendar days after the Effective Date;

b. this Agreement or the Consent Judgment as to that Settling State has been disapproved by a court of competent jurisdiction to which it was presented for approval and/or entry (or, in the event of an appeal from or review of a decision of such a court to approve this Agreement and the Consent Judgment, by the court hearing such appeal or conducting such review), and the time to appeal from such disapproval has expired, or, in the event of an appeal from such disapproval, the appeal has been dismissed or the disapproval has been affirmed by the court of last resort to which such appeal has been taken and such dismissal or disapproval has

become no longer subject to further appeal (including, without limitation, review by the United States Supreme Court); or

2. If this Agreement is terminated with respect to a Settling State for whatever reason pursuant to Section XIII.W.1, then:

a. an applicable statute of limitation or any similar time requirement (excluding any statute of repose) shall be tolled from the date the Settling State signed this Agreement until the later of the time permitted by applicable law or for one year from the date of such termination, with the effect that Kroger and the Settling State shall be in the same position with respect to the statute of limitation as they were at the time the Settling State filed its action; and

b. Kroger and the Settling State shall jointly move the relevant court of competent jurisdiction for an order reinstating the actions and claims dismissed pursuant to the terms of this Agreement governing dismissal, with the effect that Kroger and the Settling State shall be in the same position with respect to those actions and claims as they were at the time the action or claim was stayed or dismissed.

3. Unless Kroger and the Enforcement Committee agree otherwise, this Agreement, with the exception of the Injunctive Relief Terms that have their own provisions on duration, shall terminate as to all Parties as of the Payment Date for Payment Year 11, *provided* that Kroger has performed its Payment obligations under the Agreement as of that date. Notwithstanding any other provision in this Section XIII.W.3 or in this Agreement, all releases under this Agreement will remain effective despite any termination under this Section XIII.W.3.

X. *Governing Law.* Except as (1) otherwise provided in this Agreement or (2) as necessary, in the sole judgment of the National Arbitration Panel, to promote uniformity of interpretation for matters within the scope of the National Arbitration Panel's authority, this Agreement shall be governed by and interpreted in accordance with the respective laws of the Settling State, without regard to the conflict of law rules of such Settling State, that is seeking to enforce the Agreement against Kroger or against which Kroger is seeking enforcement. Notwithstanding any other provision in this subsection on governing law, any disputes relating to the Settlement Fund Escrow shall be governed by and interpreted in accordance with the law of the state where the escrow agent has its primary place of business.

Y. *Bankruptcy.* The following provisions shall apply if Kroger enters bankruptcy and (i) the Kroger bankruptcy estate recovers, pursuant to 11 U.S.C. § 550, any payments made under this Agreement, or (ii) this Agreement is deemed executory and is rejected by Kroger pursuant to 11 U.S.C. § 365:

1. In the event that the both a number of Settling States equal to at least seventy-five percent (75%) of the total number of Settling States and Settling States having aggregate Overall Allocation Percentages as set forth on Exhibit F equal to at least seventy-five percent (75%) of the total aggregate Overall Allocation Percentages assigned to all Settling States deem (by written notice to Kroger) that the financial obligations of this Agreement have been terminated and

rendered null and void (except as provided in Section XIII.Y.1.a) due to a material breach by Kroger, whereupon:

a. all agreements, all concessions, all reductions of Releasing Parties' Claims, and all releases and covenants not to sue, contained in this Agreement shall immediately and automatically be deemed null and void as to Kroger; the Settling States shall be deemed immediately and automatically restored to the same position they were in immediately prior to their entry into this Settlement Agreement in respect to Kroger and the Settling States shall have the right to assert any and all claims against Kroger in the bankruptcy or otherwise without regard to any limits or agreements as to the amount of the settlement otherwise provided in this Agreement; *provided, however*, that notwithstanding the foregoing sentence, (i) all reductions of Releasing Parties' Claims, and all releases and covenants not to sue, contained in this Agreement shall remain in full force and effect as to all persons or entities other than Kroger itself; and (ii) in the event the Settling State asserts any Released Claim against Kroger after the rejection and/or termination of this Agreement as described in this Section XIII.Y.1.a and receives a judgment, settlement or distribution arising from such Released Claim, then the amount of any payments the Settling State has previously received from Kroger under this Agreement shall be applied to reduce the amount of any such judgment, settlement or distribution (provided that no credit shall be given against any such judgment, settlement or distribution for any payment that the Settling State is required to disgorge or repay to Kroger's bankruptcy estate); and

b. the Settling States may exercise all rights provided under the federal Bankruptcy Code (or other applicable bankruptcy or non-bankruptcy law) with respect to their Claims against Kroger subject to all defenses and rights of the Kroger.

Z. *Waiver.* Kroger, for good and valuable consideration the receipt of which is acknowledged, hereby (a) waives, foregoes and relinquishes all rights to utilize and/or seek relief under any of the following laws of the State of Texas for the restructuring of its debts or liabilities related to Released Claims, Claims that would have been Released Claims if they had been brought by a Releasor against a Released Entity before the Effective Date, or this Agreement: Tex. Bus. Orgs. Code § 10.003 (Contents of Plan of Merger: More Than One Successor) or any other statute of Subchapter A of Chapter 10 of Tex. Bus. Orgs. Code to the extent such statute relates to multi-successor mergers (and/or any other similar laws or statutes in any other state or territory); Tex. Bus. Orgs. Code §§ 11.01–11.414 (Winding Up and Termination of Domestic Entity); or Tex. Bus. & Com. Code §§ 23.01–23.33 (Assignments for the Benefit of Creditors) (collectively, the “Texas Statutes”), and (b) agrees, warrants and represents that it will not file, request or petition for relief under the Texas Statutes related to its debts or liabilities related to Released Claims, Claims that would have been Released Claims if they had been brought by a Releasor against a Released Entity before the Effective Date, or this Agreement, in each case until such time as all of Kroger's payment obligations incurred hereunder are satisfied in full. The foregoing waiver and relinquishment includes, without limitation, until such time as all of Kroger's payment obligations incurred hereunder are satisfied in full, Kroger's rights to execute a divisional merger or equivalent transaction or restructuring related to its debts or liabilities related to Released Claims, Claims that

would have been Released Claims if they had been brought by a Releasor against a Released Entity before the Effective Date, or this Agreement that in each case has the intent or foreseeable effect of (i) separating material assets from material liabilities and (ii) assigning or allocating all or a substantial portion of those liabilities to any subsidiary or affiliate that files for relief under chapter 11 of the Bankruptcy Code, or pursuant to which such subsidiary or affiliate that files for relief under chapter 11 of the Bankruptcy Code would be assuming or retaining all or a substantial portion of those liabilities.

EXHIBIT A

Alleged Harms

The following expert reports that were served in connection with the case captioned *In re: National Prescription Opiate Litigation*, No. 1:17-md-2804 (N.D. Ohio) provide non-exclusive examples of Alleged Harms:

1. Expert reports of G. Caleb Alexander, dated April 16, 2021.
2. Expert reports of David Cutler, dated April 16, 2019; supplemental expert report of David Cutler, dated April 21, 2021; and second supplemental expert report of David Cutler, dated May 10, 2021.
3. Expert report of David Herzberg, dated April 16, 2021.
4. Expert reports of Katherine M. Keyes, Ph.D., dated April 16, 2021; supplemental expert report of Katherine M. Keyes, Ph.D, dated June 2, 2021.
5. Expert reports of Dr. Anna Lembke, M.D., dated April 16, 2021.
6. Expert report of Harvey Rosen, dated April 16, 2021.
7. Expert report of Nancy Young, dated April 16, 2021.

EXHIBIT B

Enforcement Committee Organization Bylaws

ARTICLE I

These bylaws constitute the code of rules adopted by the Settling States and Participating Subdivisions for the creation of an Enforcement Committee (the “Committee”) to exist and operate during the term of the Agreement in connection with Kroger and shall control the regulation and management of the Committee’s affairs.

ARTICLE II

Purpose

The Committee is organized for the sole purpose of evaluating and taking such action as deemed reasonable, necessary, and appropriate by the members of the Committee on the matters delegated to the Committee under that certain Settlement Agreement between the Settling States and Kroger dated March 22, 2024.

ARTICLE III

Members of the Committee

(1) Number of Members

The Committee will consist of thirteen (13) members (the “Members”). Upon majority resolution of the Committee, the number of Members may be increased or decreased from time to time, but in no event shall a decrease have the effect of decreasing the total number of Members to less than seven Members.

(2) Initial Members

The Committee initially will consist of eight (8) Settling State Members and five (5) Participating Subdivision Members; at least two (2) of the Participating Subdivisions shall be counties and at least two (2) shall be municipalities. The initial Settling State Members are representatives from: California, Colorado, Illinois, North Carolina, Ohio, Tennessee, Texas, and Virginia. The initial Participating Subdivision Members are: [●]. Until fifteen (15) months from the Effective Date contained in the Settlement Agreement, the Participating Subdivisions may designate their outside counsel to serve as their representative. After fifteen (15) months from the Effective Date, an employee or official of the Participating Subdivision must be the designated as the representative of the Participating Subdivision.

(3) Term of Members

The term of office for Members of the Committee will be until the end of the term of the Settlement Agreement unless and until a Member withdraws or resigns from the Committee.

(4) Resignation

Any Member may resign at any time by delivering written notice to the Chairperson of the Committee. Such resignation shall take effect upon receipt or, if later, at the time specified in the notice.

(5) Removal

(a) Any Member may be removed without cause, at any time, by a majority of the entire Committee, at a Regular or Special Meeting called for that purpose. Any Member under consideration of removal must first be notified about the consideration by written notice at least five days prior to the meeting at which the vote takes place.

(b) In the event that any Member is not a Settling State or a Participating Subdivision or the Member subsequently becomes a Later Litigating Subdivision, the Member shall be removed immediately without notice or vote of the Committee.

(6) Vacancies

In the event of a vacancy, the Members of the same type (Settling State or Participating Subdivision) shall select another Settling State or Participating Subdivision to fill that Member's position.

(7) Compensation

Members shall not receive any salaries or other compensation for their services, but, by resolution of the Committee, may be reimbursed for any actual expenses incurred in the performance of their duties for the Committee, as long as a majority of disinterested Members approve the reimbursement. Any reimbursement shall be sought from the Settlement Fund Administrator.

ARTICLE IV

Conflicts of Interest and Code of Ethics

If a Member, agent, or employee of the Committee has a conflict of interest, he or she may not participate in a vote, discussion, or decision about the matter. Each Member shall follow any applicable state or local law with respect to conflicts, gifts, and ethics.

ARTICLE V

Committee Meetings

(1) Place of Meetings

Meetings of the Committee will be held at any place that the Chairperson may designate, including by telephonic or electronic means.

(2) Regular Meetings

Regular meetings of the Committee shall be held as deemed necessary by the Chairperson or any three members.

(3) Notice of Meetings

Written notice of the date, time, place and subject of each meeting must be provided to the Members at least 72 hours before the scheduled time of the meeting, except when there is an emergency or urgent public necessity.

(4) Quorum

A majority of the incumbent Members (not counting vacancies) shall constitute a quorum for the purposes of convening a meeting or conducting business.

(5) Voting and Proxy

When it is necessary to vote on any matter before the Committee, Members may vote by electronic means as provided in these Bylaws. Proxy voting is permitted. In order for a matter to pass, the matter must have a majority vote of Members present and must have at least one vote from a Settling State Member and a Participating Subdivision Member. In the event that there is a Quorum, but no Settling State or Participating Subdivision Member is present, then a matter may pass with a simple majority vote.

(6) Minutes

The Committee shall prepare and keep minutes. The minutes must state the subject of each deliberation and indicate each vote, order, decision, or other action taken.

ARTICLE VI

Officers

(1) Roster of Officers

The Committee shall have a Chairperson, a Vice Chairperson, and a Secretary. The Committee may have at its discretion, such other officers as may be appointed by the Members of the Committee. One person may hold two or more offices, except those serving as Chairperson.

(2) Election and Removal of Officers

All officers shall serve two-year terms. The election shall be conducted at the first meeting of the fiscal year. Officers shall remain in office until their successors have been selected. Officers may serve consecutive terms without limit. The election of officers shall be by majority vote of the Members of the Committee attending the meeting.

(3) Vacancies

If a vacancy occurs during the term of office for any elected officer, the Members of the Committee shall elect a new officer to fill the remainder of the term as soon as practical, by majority vote of Members present.

(4) Chairperson

The Chairperson will supervise and control the affairs of the Committee and shall exercise such supervisory powers as may be given him/her by the Members of the Committee. The Chairperson will perform all duties incident to such office and such other duties as may be provided in these bylaws or as may be prescribed from time to time by the Committee. The Chairperson shall preside at all meetings and shall exercise parliamentary control in accordance with Robert's Rules of Order.

(5) Vice Chairperson

The Vice Chairperson shall act in place of the Chairperson in the event of the Chairperson's absence, inability, or refusal to act, and shall exercise and discharge such other duties as may be required by the Committee. The Vice Chairperson shall serve as the parliamentarian and interpret any ambiguities of the bylaws.

(6) Secretary

The Secretary will keep and maintain all records related to the Committee and take minutes of all meetings.

(7) Records

All elected officers and committee chairpersons shall relinquish their records to the Chairperson immediately upon the completion of their term of office or completion of a project.

(8) Resignation

An officer may resign the office while not resigning membership from the Committee, by submitting a letter to the Chairperson. Vacancies occurring in any office shall be appointed for the remainder of the term.

ARTICLE VII

Duties

(1) Prior to the Effective Date

The Committee shall be responsible for any additional negotiations with Kroger, including, but not limited to, negotiating extensions of any periods created by the Settlement Agreement, except that any additional negotiations related to the Injunctive Relief Terms (Exhibit P) shall be handled by the States Injunctive Relief Committee in accordance with the terms of Exhibit P.

(2) After the Effective Date

The Committee shall establish procedures for the receipt of notices that a dispute exists concerning the Agreement and review of such disputes, pursuant to Section VI of the Agreement. Members may engage with Kroger, Settling States, and Participating Subdivisions attempting to resolve any dispute without further action by the Committee. The Committee may request additional information from Kroger, Settling States, and Participating Subdivisions to the extent the Committee believes such information is necessary to understand, resolve, or provide advice related to a dispute. The Committee shall endeavor to provide advice relative to the dispute no later than 60 days after receipt of notice.

ARTICLE VIII

Rules of Procedure

The proceedings and business of the Committee shall be governed by Robert's Rules of Order unless otherwise waived by the Committee.

ARTICLE IX
Operations

(1) Records

The Committee will keep correct and complete records and will also keep minutes of the proceedings of the Committee meetings and Committees. The Committee will keep such records at its principal place of business at a place designated by the Chairperson.

All elected officers and committee chairpersons shall relinquish their records to the Chairperson, immediately upon the completion of their term of office.

(2) Inspection of Books and Records

The minutes of a meeting are public records and shall be available for public inspection and copying on request to the Committee's Chairperson or the Chairperson's designee.

(3) Amendments

The bylaws may be amended at any time by a vote of a majority of Members present and must have at least one vote from a Settling State Member and a Participating Subdivision Member. In the event that there is a Quorum, but no Settling State or Participating Subdivision Member is present, then a matter may pass with a simple majority vote.

EXHIBIT C

Litigating Subdivisions Exhibit

1. Auburn, City of, Alabama
2. Decatur, City of, Alabama
3. Hartselle, City of, Alabama
4. Lee, County of, Alabama
5. Madison, County of, Alabama
6. Mobile County Board of Health, Alabama
7. Morgan, County of, Alabama
8. Winston, County of, Alabama
9. Arizona Municipal Risk Retention Pool, Arizona
10. Kingman, City of, Arizona
11. Mohave, County of, Arizona
12. Pinal, County of, Arizona
13. Prescott, City of, Arizona
14. Amador, County of, California
15. Butte, County of, California
16. Calaveras, County of, California
17. Chico, City of, California
18. Chula Vista, City of, California
19. Clearlake, City of, California
20. Del Norte, County of, California
21. El Dorado, County of, California
22. Fresno, County of, California

23. Imperial, County of, California
24. Inyo, County of, California
25. Lakeport, City of, California
26. Lassen, County of, California
27. Madera, County of, California
28. Mariposa, County of, California
29. Merced, County of, California
30. Modoc, County of, California
31. Mono, County of, California
32. Monterey, County of, California
33. Nevada, County of, California
34. Placer, County of, California
35. Plumas, County of, California
36. Riverside, County of, California
37. Sacramento, County of, California
38. San Bernardino, County of, California
39. San Diego, County of , California
40. San Jose, City of, California
41. Shasta, County of, California
42. Sutter, County of, California
43. Tehama, County of, California
44. Trinity, County of, California
45. Tuolumne, County of, California
46. Yolo, County of, California
47. Yuba, County of, California

48. Adams, County of, Colorado
49. Alamosa, City of, Colorado
50. Alamosa, County of, Colorado
51. Arapahoe, County of, Colorado
52. Aurora, City of, Colorado
53. Black Hawk, City of, Colorado
54. Boulder, County of, Colorado
55. Brighton, City of, Colorado
56. Broomfield, City of, Colorado
57. Broomfield, County of, Colorado
58. Chaffee, County of, Colorado
59. Commerce, City of, Colorado
60. Conejos, County of, Colorado
61. Denver, City of, Colorado
62. Denver, County of, Colorado
63. Federal Heights, City of, Colorado
64. Fremont, County of, Colorado
65. Greeley, City of, Colorado
66. Hudson, Town of, Colorado
67. Jefferson, County of, Colorado
68. Lakewood, City of, Colorado
69. Larimer, County of, Colorado
70. Las Animas, County of, Colorado
71. Mesa, County of, Colorado
72. Northglenn, City of, Colorado

73. Otero, County of, Colorado
74. Pueblo, County of, Colorado
75. Sheridan, City of, Colorado
76. Teller, County of, Colorado
77. Thornton, City of, Colorado
78. Westminster, City of, Colorado
79. Wheat Ridge, City of, Colorado
80. Yuma, County of, Colorado
81. Escambia, County of, Florida
82. Pensacola, City of, Florida
83. Albany, City of, Georgia
84. Appling, County of, Georgia
85. Athens-Clarke, County of, Georgia
86. Atlanta, City of, Georgia
87. Augusta, City of, Georgia
88. Bainbridge, City of, Georgia
89. Bainbridge and Decatur County Hospital Authority, Georgia
90. Baldwin, County of/ Baldwin (Sheriff of) County of, Georgia
91. Banks, County of, Georgia
92. Bartow, County of, Georgia
93. Ben Hill, County of, Georgia
94. Bibb, County of, Georgia
95. Brantley, County of, Georgia
96. Bullock, County of, Georgia
97. Burke, County of, Georgia

98. Butts, County of, Georgia
99. Camden, County of, Georgia
100. Candler, County of, Georgia
101. Candler County Hospital Authority, Georgia
102. Cartersville, City of, Georgia
103. Charlton, County of, Georgia
104. Chattooga, County of, Georgia
105. Cherokee, County of, Georgia
106. Clay, County of, Georgia
107. Clayton, County of, Georgia
108. Clinch, County of, Georgia
109. Clinch County Hospital Authority, Georgia
110. Columbia, County of, Georgia
111. Cobb, County of, Georgia
112. Cook, County of, Georgia
113. Crisp, County of, Georgia
114. Dawson, County of, Georgia
115. Decatur, County of, Georgia
116. DeKalb, County of, Georgia
117. Dooly, County of, Georgia
118. Dougherty, County of , Georgia
119. Early, County of, Georgia
120. Effingham, County of, Georgia
121. Elbert, County of, Georgia
122. Emanuel, County of, Georgia

123. Evans, County of, Georgia
124. Fayette, County of, Georgia
125. Fitzgerald, City of, Georgia
126. Floyd, County of, Georgia
127. Forsyth, County of, Georgia
128. Fulton, County of, Georgia
129. Gainesville, City of, Georgia
130. Glascock, County of, Georgia
131. Greene, County of, Georgia
132. Gwinnett, County of, Georgia
133. Habersham, County of, Georgia
134. Hall, County of, Georgia
135. Hancock, County of, Georgia
136. Henry, County of, Georgia
137. Houston, County of, Georgia
138. Houston, County of/Houston (Sheriff of) County of, Georgia
139. Irwin, County of, Georgia
140. Jackson, County of, Georgia
141. Jasper, County of, Georgia
142. Jeff Davis, County of, Georgia
143. Jefferson, County of, Georgia
144. Johnson, County of, Georgia
145. Jones, County of, Georgia
146. Laurens, County of, Georgia
147. Lee, County of, Georgia

148. Liberty, County of, Georgia
149. Lincoln, County of, Georgia
150. Long, County of, Georgia
151. Lumpkin, County of, Georgia
152. Macon-Bibb, County of, Georgia
153. Madison, County of, Georgia
154. McDuffie, County of, Georgia
155. McIntosh, County of, Georgia
156. Milledgeville, City of, Georgia
157. Montgomery, County of, Georgia
158. Newton, County of, Georgia
159. Oconee, County of, Georgia
160. Oglethorpe, County of, Georgia
161. Pike, County of, Georgia
162. Polk, County of, Georgia
163. Pulaski, County of, Georgia
164. Rabun, County of, Georgia
165. Randolph, County of, Georgia
166. Rockdale, County of, Georgia
167. Rome, City of, Georgia
168. Savannah, City of, Georgia
169. Screven, County of, Georgia
170. Seminole, County of, Georgia
171. Spalding, County of, Georgia
172. Springfield, City of, Georgia

173. Stephens, County of, Georgia
174. Sumter, County of, Georgia
175. Taliaferro, County of, Georgia
176. Tattnall, County of, Georgia
177. Tifton, City of, Georgia
178. Toombs, County of, Georgia
179. Towns, County of, Georgia
180. Troup, County of, Georgia
181. Twiggs, County of, Georgia
182. Union, County of, Georgia
183. Walton, County of, Georgia
184. Ware, County of/Ware, (Sheriff of) County of, Georgia
185. Warren, County of, Georgia
186. Washington, County of, Georgia
187. Wayne, County of, Georgia
188. Whitfield, County of, Georgia
189. Wilkes, County of, Georgia
190. Worth, County of, Georgia
191. Adams, County of, Idaho
192. Bingham, County of, Idaho
193. Blaine, County of, Idaho
194. Boise, County of, Idaho
195. Bonneville, County of, Idaho
196. Canyon, County of, Idaho
197. Caribou, County of, Idaho

198. Cassia, County of, Idaho
199. Elmore, County of, Idaho
200. Latah, County of, Idaho
201. Minidoka, County of, Idaho
202. Owyhee, County of, Idaho
203. Payette, County of, Idaho
204. Boone, County of, Illinois
205. Bureau, County of, Illinois
206. Champaign, County of, Illinois
207. Christian, County of, Illinois
208. Cook, County of, Illinois
209. Dekalb, County of, Illinois
210. Dupage, County of, Illinois
211. Franklin, County of, Illinois
212. Henry, County of, Illinois
213. Herrin, City of, Illinois
214. Jefferson, County of, Illinois
215. Kane, County of, Illinois
216. Kankakee, County of, Illinois
217. Kendall, County of, Illinois
218. Logan, County of, Illinois
219. Macon, County of, Illinois
220. Macoupin, County of, Illinois
221. Marion, City of, Illinois
222. Mchenry, County of, Illinois

- 223. Platt, County of, Illinois
- 224. Putnam, County of, Illinois
- 225. Rockford, City of, Illinois
- 226. Rock Island, County of, Illinois
- 227. Saline, County of, Illinois
- 228. Sangamon, County of, Illinois
- 229. Stephenson, County of, Illinois
- 230. West Frankfort, City of, Illinois
- 231. Will, County of, Illinois
- 232. Winnebago, County of, Illinois
- 233. Alexandria, City of, Indiana
- 234. Allen, County of, Indiana
- 235. Bloomington, City of, Indiana
- 236. Benton, County of, Indiana
- 237. Connersville, City of, Indiana
- 238. Danville, Town of, Indiana
- 239. Delaware, County of, Indiana
- 240. Elwood, City of, Indiana
- 241. Fayette, County of, Indiana
- 242. Franklin, City of, Indiana
- 243. Franklin, County of, Indiana
- 244. Huntington, City of, Indiana
- 245. Jackson, County of, Indiana
- 246. Jeffersonville, City of, Indiana
- 247. Jennings, County of, Indiana

- 248. Lafayette, City of, Indiana
- 249. Lawrence, City of, Indiana
- 250. Lawrence, County of, Indiana
- 251. Madison, County of, Indiana
- 252. Martinsville, City of, Indiana
- 253. Mooresville, Town of, Indiana
- 254. Morgan, County of, Indiana
- 255. New Albany, City of, Indiana
- 256. New Castle, City of, Indiana
- 257. Noblesville, City of, Indiana
- 258. Pendleton, Town of, Indiana
- 259. Peru, City of, Indiana
- 260. Plainfield, Town of, Indiana
- 261. Richmond, City of, Indiana
- 262. Ripley, County of, Indiana
- 263. Seymour, City of, Indiana
- 264. Sheridan, Town of, Indiana
- 265. South Bend, City of, Indiana
- 266. Terre Haute, City of, Indiana
- 267. Tippecanoe, County of, Indiana
- 268. Vigo, County of, Indiana
- 269. Westfield, City of, Indiana
- 270. West Lafayette, City of, Indiana
- 271. Zionsville, Town of, Indiana
- 272. Barber, County of, Kansas

- 273. Cowley, County of, Kansas
- 274. Finney, County of, Kansas
- 275. Ford, County of, Kansas
- 276. Harvey, County of, Kansas
- 277. Johnson, County of, Kansas
- 278. Leavenworth, County of, Kansas
- 279. Pratt, County of, Kansas
- 280. Reno, County of, Kansas
- 281. Sedgwick, County of, Kansas
- 282. Seward, County of, Kansas
- 283. Wichita, City of, Kansas
- 284. Anderson, County of, Kentucky
- 285. Bell, County of, Kentucky
- 286. Bellefonte, City of, Kentucky
- 287. Boone, County of, Kentucky
- 288. Boyd, County of, Kentucky
- 289. Boyle, County of, Kentucky
- 290. Breckinridge, County of, Kentucky
- 291. Bullitt, County of, Kentucky
- 292. Campbell, County of, Kentucky
- 293. Christian, County of, Kentucky
- 294. Clark, County of, Kentucky
- 295. Covington, City of, Kentucky
- 296. Franklin, County of, Kentucky
- 297. Green, County of, Kentucky

- 298. Greenup, City of, Kentucky
- 299. Hardin, County of, Kentucky
- 300. Henderson, City of, Kentucky
- 301. Hopkins, County of, Kentucky
- 302. Jenkins, City of, Kentucky
- 303. Jessamine, County of, Kentucky
- 304. Kenton, County of, Kentucky
- 305. Kentucky River District Health Department, Kentucky
- 306. Laurel, County of, Kentucky
- 307. Lexington, City of, Kentucky
- 308. London, City of, Kentucky
- 309. Louisville/Jefferson, County of, Kentucky
- 310. Madison, County of, Kentucky
- 311. McCracken, County of, Kentucky
- 312. Meade, County of, Kentucky
- 313. Montgomery, County of, Kentucky
- 314. Morehead, City of, Kentucky
- 315. Ohio, County of, Kentucky
- 316. Oldham, County of, Kentucky
- 317. Paducah, City of, Kentucky
- 318. Pineville, City of, Kentucky
- 319. Powell, County of, Kentucky
- 320. Pulaski, County of, Kentucky
- 321. Rowan, County of, Kentucky
- 322. Russell, City of, Kentucky

- 323. Scott, County of, Kentucky
- 324. Shelby, County of, Kentucky
- 325. South Shore, City of, Kentucky
- 326. Vanceburg, City of, Kentucky
- 327. Wayne, County of, Kentucky
- 328. Woodford, County of, Kentucky
- 329. Worthington, City of, Kentucky
- 330. Allen, Parish of/Allen, (Sheriff of) Parish of, Louisiana
- 331. Ascension, Parish of/Ascension, (Sheriff of) Parish of, Louisiana
- 332. Avoyelles, Parish of/Avoyelles, (Sheriff of) Parish of, Louisiana
- 333. Calcasieu, Parish of/Calcasieu, (Sheriff of) Parish of, Louisiana
- 334. East Baton Rouge, Parish of/East Baton Rouge, (Sheriff of) Parish of, Louisiana
- 335. East Carroll, Parish of/East Carroll, (Sheriff of) Parish of, Louisiana
- 336. Evangeline, Parish of/Evangeline, (Sheriff of) Parish of, Louisiana
- 337. Jefferson Davis, Parish of/Jefferson Davis, (Sheriff of) Parish of, Louisiana
- 338. Lafayette, Parish of/Lafayette, (Sheriff of) Parish of, Louisiana
- 339. Moorehouse, Parish of/Moorehouse, (Sheriff of) Parish of, Louisiana
- 340. Ouachita, Parish of/Ouachita, (Sheriff of) Parish of, Louisiana
- 341. Rapides, Parish of/Rapides, (District Attorney of) Parish of, Louisiana
- 342. Rapids, Parish of/Rapids, (Sheriff of) Parish of, Louisiana
- 343. Richland, Parish of/Richland, (Sheriff of) Parish of, Louisiana
- 344. Sabine, Parish of/Sabine, (Sheriff of) Parish of, Louisiana
- 345. Shreveport, City of, Louisiana
- 346. Vernon, Parish of/Vernon, (Sheriff of) Parish of, Louisiana
- 347. Washington, Parish of/Washington, (Sheriff of) Parish of, Louisiana

- 348. West Carrol, Parish of/West Carrol, (Sheriff of) Parish of, Louisiana
- 349. Calvert, County of, Maryland
- 350. Cambridge, City of, Maryland
- 351. Dorchester, County of, Maryland
- 352. Bay, County of, Michigan
- 353. Branch, County of, Michigan
- 354. Calhoun, County of, Michigan
- 355. Canton, Charter Township of, Michigan
- 356. Clinton, Charter Township of, Michigan
- 357. Eaton, County of, Michigan
- 358. Huron, Charter Township of, Michigan
- 359. Kalamazoo, County of, Michigan
- 360. Livonia, City of, Michigan
- 361. Monroe, County of, Michigan
- 362. Muskegon, County of, Michigan
- 363. Northville, Charter Township of, Michigan
- 364. Pittsfield, Charter Township of, Michigan
- 365. Pontiac, City of, Michigan
- 366. Romulus, City of, Michigan
- 367. Van Buren, Charter Township of, Michigan
- 368. Arcola, Town of, Mississippi
- 369. Bolivar, County of, Mississippi
- 370. Desoto, County of, Mississippi
- 371. Hinds, County of, Mississippi
- 372. Jackson, City of, Mississippi

- 373. Lafayette, County of, Mississippi
- 374. Laurel, City of, Mississippi
- 375. Madison, County of, Mississippi
- 376. Mound Bayou, City of, Mississippi
- 377. Audrain, County of, Missouri
- 378. Boone, County of, Missouri
- 379. Callaway, County of, Missouri
- 380. Chariton, County of, Missouri
- 381. Cole, County of, Missouri
- 382. Douglas, County of, Missouri
- 383. Gasconade, County of, Missouri
- 384. Jackson, County of, Missouri
- 385. Kansas City, City of, Missouri
- 386. Knox, County of, Missouri
- 387. Lewis, County of, Missouri
- 388. Maries, County of, Missouri
- 389. Miller, County of, Missouri
- 390. Moniteau, County of, Missouri
- 391. Montgomery, County of, Missouri
- 392. Osage, County of, Missouri
- 393. Ozark, County of, Missouri
- 394. Pemiscot, County of, Missouri
- 395. Phelps, County of, Missouri
- 396. Pulaski, County of, Missouri
- 397. Randolph, County of, Missouri

- 398. Reynolds, County of, Missouri
- 399. Ripley, County of, Missouri
- 400. Schyuler, County of, Missouri
- 401. Shannon, County of, Missouri
- 402. Shelby, County of, Missouri
- 403. St. Charles, County of, Missouri
- 404. St. Louis, County of, Missouri
- 405. Warren, County of, Missouri
- 406. Webster, County of, Missouri
- 407. Wright, County of, Missouri
- 408. Douglas, County of, Nebraska
- 409. Clark, County of, Nevada
- 410. Douglas, County of, Nevada
- 411. Fernley, City of, Nevada
- 412. Lyon, County of, Nevada
- 413. Nye, County of, Nevada
- 414. West Wendover, City of, Nevada
- 415. Cabarrus, County of, North Carolina
- 416. Cleveland, County of, North Carolina
- 417. Davidson, County of, North Carolina
- 418. Durham, County of, North Carolina
- 419. Iredell, County of, North Carolina
- 420. Mecklenburg, County of, North Carolina
- 421. Athens, County of, Ohio
- 422. Auglaize, County of, Ohio

- 423. Belmont, County of, Ohio
- 424. Brown, County of, Ohio
- 425. Butler, County of, Ohio
- 426. Champaign, County of, Ohio
- 427. Cincinnati, City of, Ohio
- 428. Clermont, County of, Ohio
- 429. Cleveland, City of, Ohio
- 430. Clinton, County of, Ohio
- 431. Crawford, County of, Ohio
- 432. Cuyahoga, County of, Ohio
- 433. Dayton, City of, Ohio
- 434. Delaware, County of, Ohio
- 435. Drake, County of, Ohio
- 436. Erie, County of, Ohio
- 437. Fairfield, City of, Ohio
- 438. Fairfield, County of, Ohio
- 439. Fayette, County of, Ohio
- 440. Finlay, City of, Ohio
- 441. Franklin, County of, Ohio
- 442. Fulton, County of, Ohio
- 443. Hamilton, City of, Ohio
- 444. Hamilton, County of, Ohio
- 445. Hancock, County of, Ohio
- 446. Hocking, County of, Ohio
- 447. Ironton, City of, Ohio

- 448. Jackson, County of, Ohio
- 449. Jefferson, County of, Ohio
- 450. Knox, County of, Ohio
- 451. Lawrence, County of, Ohio
- 452. Lebanon, City of, Ohio
- 453. Licking, County of, Ohio
- 454. Logan, County of, Ohio
- 455. Lucas, County of, Ohio
- 456. Marion, County of, Ohio
- 457. Meigs, County of, Ohio
- 458. Mental Health and Recovery Services Board of Allen County, Ohio
- 459. Mental Health and Recovery Services Board of Auglaize County, Ohio
- 460. Mental Health and Recovery Services Board of Hardin County, Ohio
- 461. Middletown, City of, Ohio
- 462. Montgomery, County of, Ohio
- 463. Morrow, County of, Ohio
- 464. Muskingum, County of, Ohio
- 465. Noble, County of, Ohio
- 466. Ottawa, County of, Ohio
- 467. Perry, County of, Ohio
- 468. Pike, County of, Ohio
- 469. Portsmouth, City of, Ohio
- 470. Ross, County of, Ohio
- 471. Sandusky, County of, Ohio
- 472. Sciota, County of, Ohio

- 473. Seneca, County of, Ohio
- 474. Shelby, County of, Ohio
- 475. St. Mary's, City of, Ohio
- 476. Summit, County of, Ohio
- 477. Toledo, City of, Ohio
- 478. Washington, County of, Ohio
- 479. Clackamas, County of, Oregon
- 480. Clatsop, County of, Oregon
- 481. Columbia, County of, Oregon
- 482. Coos, County of, Oregon
- 483. Curry, County of, Oregon
- 484. Jackson, County of, Oregon
- 485. Josephine, County of, Oregon
- 486. Lane, County of, Oregon
- 487. Multnomah, County of, Oregon
- 488. Portland, City of, Oregon
- 489. Washington, County of, Oregon
- 490. Yarnhill, County of, Oregon
- 491. Abbeville, County of, South Carolina
- 492. Allendale, County of, South Carolina
- 493. Anderson, County of, South Carolina
- 494. Bamberg, County of, South Carolina
- 495. Barnwell, County of, South Carolina
- 496. Beaufort, County of, South Carolina
- 497. Calhoun, County of, South Carolina

- 498. Charleston, City of, South Carolina
- 499. Cherokee, County of, South Carolina
- 500. Chester, County of, South Carolina
- 501. Chesterfield, County of, South Carolina
- 502. Clarendon, County of, South Carolina
- 503. Colleton, County of, South Carolina
- 504. Dillon, County of, South Carolina
- 505. Dorchester, County of, South Carolina
- 506. Edgefield, County of, South Carolina
- 507. Fairfield, County of, South Carolina
- 508. Florence, County of, South Carolina
- 509. Greenwood, County of, South Carolina
- 510. Greenville, County of, South Carolina
- 511. Hampton, County of, South Carolina
- 512. Horry, County of, South Carolina
- 513. Jasper, County of, South Carolina
- 514. Kershaw, County of, South Carolina
- 515. Laurens, County of, South Carolina
- 516. Lee, County of, South Carolina
- 517. Lexington, County of, South Carolina
- 518. Marion, County of, South Carolina
- 519. Marlboro, County of, South Carolina
- 520. McCormick, County of, South Carolina
- 521. Mt. Pleasant, Town of, South Carolina
- 522. Newberry, County of, South Carolina

- 523. North Charleston, City of, South Carolina
- 524. Oconee, County of, South Carolina
- 525. Orangeburg, County of, South Carolina
- 526. Pickens, County of, South Carolina
- 527. Saluda, County of, South Carolina
- 528. Spartanburg, County of, South Carolina
- 529. Summerville, Town of, South Carolina
- 530. Sumter, County of, South Carolina
- 531. Union, County of, South Carolina
- 532. Williamsburg, County of, South Carolina
- 533. York, County of, South Carolina
- 534. Arlington, Town of, Tennessee
- 535. Davidson, County of, Tennessee
- 536. Madison, County of, Tennessee
- 537. Memphis, City of, Tennessee
- 538. Montgomery, County of, Tennessee
- 539. Nashville, County of, Tennessee
- 540. Rutherford, County of, Tennessee
- 541. Shelby, County of, Tennessee
- 542. Washington, County of, Tennessee
- 543. Williamson, County of, Tennessee
- 544. Brazos, County of, Texas
- 545. Dallas, County of, Texas
- 546. Kaufman, County of, Texas
- 547. Lamar, County of, Texas

548. Montgomery, County of, Texas
549. Rusk, County of, Texas
550. San Antonio, City of, Texas
551. Tarrant, County of, Texas
552. Beaver, County of, Utah
553. Cache, County of, Utah
554. Daggett, County of, Utah
555. Duchesne, County of, Utah
556. Emery, County of, Utah
557. Garfield, County of, Utah
558. Juab ,County of, Utah
559. Kane, County of, Utah
560. Piute, County of, Utah
561. Rich, County of, Utah
562. Salt Lake, County of, Utah
563. Sevier, County of, Utah
564. Summit, County of, Utah
565. Tooele, County of, Utah
566. Tricounty Health Department, Utah
567. Uintah, County of, Utah
568. Utah, County of, Utah
569. Wasatch, County of, Utah
570. Washington, County of, Utah
571. Wayne, County of, Utah
572. Weber, County of, Utah

- 573. Danville, City of, Virginia
- 574. Norfolk, City of, Virginia
- 575. Richmond, City of, Virginia
- 576. Scott, County of, Virginia
- 577. Virginia Beach, City of, Virginia
- 578. Wise, County of, Virginia
- 579. Clark, County of, Washington
- 580. Jefferson, County of, Washington
- 581. Kittitas, County of, Washington
- 582. Vancouver, City of, Washington
- 583. Adams, County of, Wisconsin
- 584. Ashland, County of, Wisconsin
- 585. Barron, County of, Wisconsin
- 586. Bayfield, County of, Wisconsin
- 587. Brown, County of, Wisconsin
- 588. Buffalo, County of, Wisconsin
- 589. Burnett, County of, Wisconsin
- 590. Calumet, County of, Wisconsin
- 591. Chippewa, County of, Wisconsin
- 592. Clark, County of, Wisconsin
- 593. Columbia, County of, Wisconsin
- 594. Crawford, County of, Wisconsin
- 595. Dodge, County of, Wisconsin
- 596. Door, County of, Wisconsin
- 597. Douglas, County of, Wisconsin

- 598. Dunn, County of, Wisconsin
- 599. Eau Claire, County of, Wisconsin
- 600. Florence, County of, Wisconsin
- 601. Fond Du Lac, County of, Wisconsin
- 602. Forest, County of, Wisconsin
- 603. Grant, County of, Wisconsin
- 604. Green, County of, Wisconsin
- 605. Green Lake, County of, Wisconsin
- 606. Iowa, County of, Wisconsin
- 607. Iron, County of, Wisconsin
- 608. Jackson, County of, Wisconsin
- 609. Jefferson, County of, Wisconsin
- 610. Juneau, County of, Wisconsin
- 611. Kenosha, County of, Wisconsin
- 612. Kewaunee, County of, Wisconsin
- 613. La Crosse, County of, Wisconsin
- 614. Lafayette, County of, Wisconsin
- 615. Langlade, County of, Wisconsin
- 616. Lincoln, County of, Wisconsin
- 617. Manitowoc, County of, Wisconsin
- 618. Marathon, County of, Wisconsin
- 619. Marinette, County of, Wisconsin
- 620. Marquette, County of, Wisconsin
- 621. Menominee, County of, Wisconsin
- 622. Monroe, County of, Wisconsin

- 623. Oconto, County of, Wisconsin
- 624. Oneida, County of, Wisconsin
- 625. Outagamie, County of, Wisconsin
- 626. Ozaukee, County of, Wisconsin
- 627. Pepin, County of, Wisconsin
- 628. Pierce, County of, Wisconsin
- 629. Portage, County of, Wisconsin
- 630. Price, County of, Wisconsin
- 631. Racine, County of, Wisconsin
- 632. Richland, County of, Wisconsin
- 633. Rock, County of, Wisconsin
- 634. Rusk, County of, Wisconsin
- 635. Sauk, County of, Wisconsin
- 636. Sawyer, County of, Wisconsin
- 637. Sheboygan, County of, Wisconsin
- 638. Shawano, County of, Wisconsin
- 639. St. Croix, County of, Wisconsin
- 640. Trempealeau, County of, Wisconsin
- 641. Vernon, County of, Wisconsin
- 642. Washburn, County of, Wisconsin
- 643. Washington, County of, Wisconsin
- 644. Waupaca, County of, Wisconsin
- 645. Waushara, County of, Wisconsin
- 646. Winnebago, County of, Wisconsin
- 647. Wood, County of, Wisconsin

EXHIBIT D

[Intentionally Omitted]

EXHIBIT E

List of Opioid Remediation Uses

Schedule A **Core Strategies**

Settling States and Participating Subdivisions listed on Exhibit G may choose from among the abatement strategies listed in Schedule B. However, priority may be given to the following core abatement strategies (“*Core Strategies*”).¹

A. NALOXONE OR OTHER FDA-APPROVED DRUG TO REVERSE OPIOID OVERDOSES

1. Expand training for first responders, schools, community support groups and families; and
2. Increase distribution to individuals who are uninsured or whose insurance does not cover the needed service.

B. MEDICATION-ASSISTED TREATMENT (“MAT”) DISTRIBUTION AND OTHER OPIOID-RELATED TREATMENT

1. Increase distribution of MAT to individuals who are uninsured or whose insurance does not cover the needed service;
2. Provide education to school-based and youth-focused programs that discourage or prevent misuse;
3. Provide MAT education and awareness training to healthcare providers, EMTs, law enforcement, and other first responders; and
4. Provide treatment and recovery support services such as residential and inpatient treatment, intensive outpatient treatment, outpatient therapy or counseling, and recovery housing that allow or integrate medication and with other support services.

¹ As used in this Schedule A, words like “expand,” “fund,” “provide” or the like shall not indicate a preference for new or existing programs.

C. PREGNANT & POSTPARTUM WOMEN

1. Expand Screening, Brief Intervention, and Referral to Treatment (“*SBIRT*”) services to non-Medicaid eligible or uninsured pregnant women;
2. Expand comprehensive evidence-based treatment and recovery services, including MAT, for women with co-occurring Opioid Use Disorder (“*OUD*”) and other Substance Use Disorder (“*SUD*”) / Mental Health disorders for uninsured individuals for up to 12 months postpartum; and
3. Provide comprehensive wrap-around services to individuals with OUD, including housing, transportation, job placement/training, and childcare.

D. EXPANDING TREATMENT FOR NEONATAL ABSTINENCE SYNDROME (“*NAS*”)

1. Expand comprehensive evidence-based and recovery support for NAS babies;
2. Expand services for better continuum of care with infant-need dyad; and
3. Expand long-term treatment and services for medical monitoring of NAS babies and their families.

E. EXPANSION OF WARM HAND-OFF PROGRAMS AND RECOVERY SERVICES

1. Expand services such as navigators and on-call teams to begin MAT in hospital emergency departments;
2. Expand warm hand-off services to transition to recovery services;
3. Broaden scope of recovery services to include co-occurring SUD or mental health conditions;
4. Provide comprehensive wrap-around services to individuals in recovery, including housing, transportation, job placement/training, and childcare; and

5. Hire additional social workers or other behavioral health workers to facilitate expansions above.

F. TREATMENT FOR INCARCERATED POPULATION

1. Provide evidence-based treatment and recovery support, including MAT for persons with OUD and co-occurring SUD/MH disorders within and transitioning out of the criminal justice system; and
2. Increase funding for jails to provide treatment to inmates with OUD.

G. PREVENTION PROGRAMS

1. Funding for media campaigns to prevent opioid use (similar to the FDA's "Real Cost" campaign to prevent youth from misusing tobacco);
2. Funding for evidence-based prevention programs in schools;
3. Funding for medical provider education and outreach regarding best prescribing practices for opioids consistent with the CDC guidelines, including providers at hospitals (academic detailing);
4. Funding for community drug disposal programs; and
5. Funding and training for first responders to participate in pre-arrest diversion programs, post-overdose response teams, or similar strategies that connect at-risk individuals to behavioral health services and supports.

H. EXPANDING SYRINGE SERVICE PROGRAMS

1. Provide comprehensive syringe services programs with more wrap-around services, including linkage to OUD treatment, access to sterile syringes and linkage to care and treatment of infectious diseases.

I. EVIDENCE-BASED DATA COLLECTION AND RESEARCH ANALYZING THE EFFECTIVENESS OF THE ABATEMENT STRATEGIES WITHIN THE STATE

Schedule B

Approved Uses

Support treatment of Opioid Use Disorder (OUD) and any co-occurring Substance Use Disorder or Mental Health (SUD/MH) conditions through evidence-based or evidence-informed programs or strategies that may include, but are not limited to, the following:

PART ONE: TREATMENT

A. TREAT OPIOID USE DISORDER (OUD)

Support treatment of Opioid Use Disorder (“*OUD*”) and any co-occurring Substance Use Disorder or Mental Health (“*SUD/MH*”) conditions through evidence-based or evidence-informed programs or strategies that may include, but are not limited to, those that:²

1. Expand availability of treatment for OUD and any co-occurring SUD/MH conditions, including all forms of Medication-Assisted Treatment (“*MAT*”) approved by the U.S. Food and Drug Administration.
2. Support and reimburse evidence-based services that adhere to the American Society of Addiction Medicine (“*ASAM*”) continuum of care for OUD and any co-occurring SUD/MH conditions.
3. Expand telehealth to increase access to treatment for OUD and any co-occurring SUD/MH conditions, including MAT, as well as counseling, psychiatric support, and other treatment and recovery support services.
4. Improve oversight of Opioid Treatment Programs (“*OTPs*”) to assure evidence-based or evidence-informed practices such as adequate methadone dosing and low threshold approaches to treatment.
5. Support mobile intervention, treatment, and recovery services, offered by qualified professionals and service providers, such as peer recovery coaches, for persons with OUD and any co-occurring SUD/MH conditions and for persons who have experienced an opioid overdose.
6. Provide treatment of trauma for individuals with OUD (*e.g.*, violence, sexual assault, human trafficking, or adverse childhood experiences) and family members (*e.g.*, surviving family members after an overdose or overdose fatality), and training of health care personnel to identify and address such trauma.

² As used in this Schedule B, words like “expand,” “fund,” “provide” or the like shall not indicate a preference for new or existing programs.

7. Support evidence-based withdrawal management services for people with OUD and any co-occurring mental health conditions.
8. Provide training on MAT for health care providers, first responders, students, or other supporting professionals, such as peer recovery coaches or recovery outreach specialists, including telementoring to assist community-based providers in rural or underserved areas.
9. Support workforce development for addiction professionals who work with persons with OUD and any co-occurring SUD/MH conditions.
10. Offer fellowships for addiction medicine specialists for direct patient care, instructors, and clinical research for treatments.
11. Offer scholarships and supports for behavioral health practitioners or workers involved in addressing OUD and any co-occurring SUD/MH or mental health conditions, including, but not limited to, training, scholarships, fellowships, loan repayment programs, or other incentives for providers to work in rural or underserved areas.
12. Provide funding and training for clinicians to obtain a waiver under the federal Drug Addiction Treatment Act of 2000 (“*DATA 2000*”) to prescribe MAT for OUD, and provide technical assistance and professional support to clinicians who have obtained a *DATA 2000* waiver.
13. Disseminate web-based training curricula, such as the American Academy of Addiction Psychiatry’s Provider Clinical Support Service–Opioids web-based training curriculum and motivational interviewing.
14. Develop and disseminate new curricula, such as the American Academy of Addiction Psychiatry’s Provider Clinical Support Service for Medication–Assisted Treatment.

B. SUPPORT PEOPLE IN TREATMENT AND RECOVERY

Support people in recovery from OUD and any co-occurring SUD/MH conditions through evidence-based or evidence-informed programs or strategies that may include, but are not limited to, the programs or strategies that:

1. Provide comprehensive wrap-around services to individuals with OUD and any co-occurring SUD/MH conditions, including housing, transportation, education, job placement, job training, or childcare.
2. Provide the full continuum of care of treatment and recovery services for OUD and any co-occurring SUD/MH conditions, including supportive housing, peer support

- services and counseling, community navigators, case management, and connections to community-based services.
3. Provide counseling, peer-support, recovery case management and residential treatment with access to medications for those who need it to persons with OUD and any co-occurring SUD/MH conditions.
 4. Provide access to housing for people with OUD and any co-occurring SUD/MH conditions, including supportive housing, recovery housing, housing assistance programs, training for housing providers, or recovery housing programs that allow or integrate FDA-approved medication with other support services.
 5. Provide community support services, including social and legal services, to assist in deinstitutionalizing persons with OUD and any co-occurring SUD/MH conditions.
 6. Support or expand peer-recovery centers, which may include support groups, social events, computer access, or other services for persons with OUD and any co-occurring SUD/MH conditions.
 7. Provide or support transportation to treatment or recovery programs or services for persons with OUD and any co-occurring SUD/MH conditions.
 8. Provide employment training or educational services for persons in treatment for or recovery from OUD and any co-occurring SUD/MH conditions.
 9. Identify successful recovery programs such as physician, pilot, and college recovery programs, and provide support and technical assistance to increase the number and capacity of high-quality programs to help those in recovery.
 10. Engage non-profits, faith-based communities, and community coalitions to support people in treatment and recovery and to support family members in their efforts to support the person with OUD in the family.
 11. Provide training and development of procedures for government staff to appropriately interact and provide social and other services to individuals with or in recovery from OUD, including reducing stigma.
 12. Support stigma reduction efforts regarding treatment and support for persons with OUD, including reducing the stigma on effective treatment.
 13. Create or support culturally appropriate services and programs for persons with OUD and any co-occurring SUD/MH conditions, including new Americans.
 14. Create and/or support recovery high schools.

15. Hire or train behavioral health workers to provide or expand any of the services or supports listed above.

**C. CONNECT PEOPLE WHO NEED HELP TO THE HELP THEY NEED
(CONNECTIONS TO CARE)**

Provide connections to care for people who have—or are at risk of developing—OUD and any co-occurring SUD/MH conditions through evidence-based or evidence-informed programs or strategies that may include, but are not limited to, those that:

1. Ensure that health care providers are screening for OUD and other risk factors and know how to appropriately counsel and treat (or refer if necessary) a patient for OUD treatment.
2. Fund SBIRT programs to reduce the transition from use to disorders, including SBIRT services to pregnant women who are uninsured or not eligible for Medicaid.
3. Provide training and long-term implementation of SBIRT in key systems (health, schools, colleges, criminal justice, and probation), with a focus on youth and young adults when transition from misuse to opioid disorder is common.
4. Purchase automated versions of SBIRT and support ongoing costs of the technology.
5. Expand services such as navigators and on-call teams to begin MAT in hospital emergency departments.
6. Provide training for emergency room personnel treating opioid overdose patients on post-discharge planning, including community referrals for MAT, recovery case management or support services.
7. Support hospital programs that transition persons with OUD and any co-occurring SUD/MH conditions, or persons who have experienced an opioid overdose, into clinically appropriate follow-up care through a bridge clinic or similar approach.
8. Support crisis stabilization centers that serve as an alternative to hospital emergency departments for persons with OUD and any co-occurring SUD/MH conditions or persons that have experienced an opioid overdose.
9. Support the work of Emergency Medical Systems, including peer support specialists, to connect individuals to treatment or other appropriate services following an opioid overdose or other opioid-related adverse event.
10. Provide funding for peer support specialists or recovery coaches in emergency departments, detox facilities, recovery centers, recovery housing, or similar settings; offer services, supports, or connections to care to persons with OUD and any co-

occurring SUD/MH conditions or to persons who have experienced an opioid overdose.

11. Expand warm hand-off services to transition to recovery services.
12. Create or support school-based contacts that parents can engage with to seek immediate treatment services for their child; and support prevention, intervention, treatment, and recovery programs focused on young people.
13. Develop and support best practices on addressing OUD in the workplace.
14. Support assistance programs for health care providers with OUD.
15. Engage non-profits and the faith community as a system to support outreach for treatment.
16. Support centralized call centers that provide information and connections to appropriate services and supports for persons with OUD and any co-occurring SUD/MH conditions.

D. ADDRESS THE NEEDS OF CRIMINAL JUSTICE-INVOLVED PERSONS

Address the needs of persons with OUD and any co-occurring SUD/MH conditions who are involved in, are at risk of becoming involved in, or are transitioning out of the criminal justice system through evidence-based or evidence-informed programs or strategies that may include, but are not limited to, those that:

1. Support pre-arrest or pre-arraignment diversion and deflection strategies for persons with OUD and any co-occurring SUD/MH conditions, including established strategies such as:
 1. Self-referral strategies such as the Angel Programs or the Police Assisted Addiction Recovery Initiative (“*PAARF*”);
 2. Active outreach strategies such as the Drug Abuse Response Team (“*DART*”) model;
 3. “Naloxone Plus” strategies, which work to ensure that individuals who have received naloxone to reverse the effects of an overdose are then linked to treatment programs or other appropriate services;
 4. Officer prevention strategies, such as the Law Enforcement Assisted Diversion (“*LEAD*”) model;

5. Officer intervention strategies such as the Leon County, Florida Adult Civil Citation Network or the Chicago Westside Narcotics Diversion to Treatment Initiative; or
 6. Co-responder and/or alternative responder models to address OUD-related 911 calls with greater SUD expertise.
2. Support pre-trial services that connect individuals with OUD and any co-occurring SUD/MH conditions to evidence-informed treatment, including MAT, and related services.
 3. Support treatment and recovery courts that provide evidence-based options for persons with OUD and any co-occurring SUD/MH conditions.
 4. Provide evidence-informed treatment, including MAT, recovery support, harm reduction, or other appropriate services to individuals with OUD and any co-occurring SUD/MH conditions who are incarcerated in jail or prison.
 5. Provide evidence-informed treatment, including MAT, recovery support, harm reduction, or other appropriate services to individuals with OUD and any co-occurring SUD/MH conditions who are leaving jail or prison or have recently left jail or prison, are on probation or parole, are under community corrections supervision, or are in re-entry programs or facilities.
 6. Support critical time interventions (“CTI”), particularly for individuals living with dual-diagnosis OUD/serious mental illness, and services for individuals who face immediate risks and service needs and risks upon release from correctional settings.
 7. Provide training on best practices for addressing the needs of criminal justice-involved persons with OUD and any co-occurring SUD/MH conditions to law enforcement, correctional, or judicial personnel or to providers of treatment, recovery, harm reduction, case management, or other services offered in connection with any of the strategies described in this section.

E. ADDRESS THE NEEDS OF PREGNANT OR PARENTING WOMEN AND THEIR FAMILIES, INCLUDING BABIES WITH NEONATAL ABSTINENCE SYNDROME

Address the needs of pregnant or parenting women with OUD and any co-occurring SUD/MH conditions, and the needs of their families, including babies with neonatal abstinence syndrome (“NAS”), through evidence-based or evidence-informed programs or strategies that may include, but are not limited to, those that:

1. Support evidence-based or evidence-informed treatment, including MAT, recovery services and supports, and prevention services for pregnant women—or women who

- could become pregnant—who have OUD and any co-occurring SUD/MH conditions, and other measures to educate and provide support to families affected by Neonatal Abstinence Syndrome.
2. Expand comprehensive evidence-based treatment and recovery services, including MAT, for uninsured women with OUD and any co-occurring SUD/MH conditions for up to 12 months postpartum.
 3. Provide training for obstetricians or other healthcare personnel who work with pregnant women and their families regarding treatment of OUD and any co-occurring SUD/MH conditions.
 4. Expand comprehensive evidence-based treatment and recovery support for NAS babies; expand services for better continuum of care with infant-need dyad; and expand long-term treatment and services for medical monitoring of NAS babies and their families.
 5. Provide training to health care providers who work with pregnant or parenting women on best practices for compliance with federal requirements that children born with NAS get referred to appropriate services and receive a plan of safe care.
 6. Provide child and family supports for parenting women with OUD and any co-occurring SUD/MH conditions.
 7. Provide enhanced family support and child care services for parents with OUD and any co-occurring SUD/MH conditions.
 8. Provide enhanced support for children and family members suffering trauma as a result of addiction in the family; and offer trauma-informed behavioral health treatment for adverse childhood events.
 9. Offer home-based wrap-around services to persons with OUD and any co-occurring SUD/MH conditions, including, but not limited to, parent skills training.
 10. Provide support for Children’s Services—Fund additional positions and services, including supportive housing and other residential services, relating to children being removed from the home and/or placed in foster care due to custodial opioid use.

PART TWO: PREVENTION

F. PREVENT OVER-PRESCRIBING AND ENSURE APPROPRIATE PRESCRIBING AND DISPENSING OF OPIOIDS

Support efforts to prevent over-prescribing and ensure appropriate prescribing and dispensing of opioids through evidence-based or evidence-informed programs or strategies that may include, but are not limited to, the following:

1. Funding medical provider education and outreach regarding best prescribing practices for opioids consistent with the Guidelines for Prescribing Opioids for Chronic Pain from the U.S. Centers for Disease Control and Prevention, including providers at hospitals (academic detailing).
2. Training for health care providers regarding safe and responsible opioid prescribing, dosing, and tapering patients off opioids.
3. Continuing Medical Education (CME) on appropriate prescribing of opioids.
4. Providing Support for non-opioid pain treatment alternatives, including training providers to offer or refer to multi-modal, evidence-informed treatment of pain.
5. Supporting enhancements or improvements to Prescription Drug Monitoring Programs (“PDMPs”), including, but not limited to, improvements that:
 1. Increase the number of prescribers using PDMPs;
 2. Improve point-of-care decision-making by increasing the quantity, quality, or format of data available to prescribers using PDMPs, by improving the interface that prescribers use to access PDMP data, or both; or
 3. Enable states to use PDMP data in support of surveillance or intervention strategies, including MAT referrals and follow-up for individuals identified within PDMP data as likely to experience OUD in a manner that complies with all relevant privacy and security laws and rules.
6. Ensuring PDMPs incorporate available overdose/naloxone deployment data, including the United States Department of Transportation’s Emergency Medical Technician overdose database in a manner that complies with all relevant privacy and security laws and rules.
7. Increasing electronic prescribing to prevent diversion or forgery.
8. Educating dispensers on appropriate opioid dispensing.

G. PREVENT MISUSE OF OPIOIDS

Support efforts to discourage or prevent misuse of opioids through evidence-based or evidence-informed programs or strategies that may include, but are not limited to, the following:

1. Funding media campaigns to prevent opioid misuse.
2. Corrective advertising or affirmative public education campaigns based on evidence.
3. Public education relating to drug disposal.
4. Drug take-back disposal or destruction programs.
5. Funding community anti-drug coalitions that engage in drug prevention efforts.
6. Supporting community coalitions in implementing evidence-informed prevention, such as reduced social access and physical access, stigma reduction—including staffing, educational campaigns, support for people in treatment or recovery, or training of coalitions in evidence-informed implementation, including the Strategic Prevention Framework developed by the U.S. Substance Abuse and Mental Health Services Administration (“SAMHSA”).
7. Engaging non-profits and faith-based communities as systems to support prevention.
8. Funding evidence-based prevention programs in schools or evidence-informed school and community education programs and campaigns for students, families, school employees, school athletic programs, parent-teacher and student associations, and others.
9. School-based or youth-focused programs or strategies that have demonstrated effectiveness in preventing drug misuse and seem likely to be effective in preventing the uptake and use of opioids.
10. Create or support community-based education or intervention services for families, youth, and adolescents at risk for OUD and any co-occurring SUD/MH conditions.
11. Support evidence-informed programs or curricula to address mental health needs of young people who may be at risk of misusing opioids or other drugs, including emotional modulation and resilience skills.
12. Support greater access to mental health services and supports for young people, including services and supports provided by school nurses, behavioral health workers or other school staff, to address mental health needs in young people that (when not properly addressed) increase the risk of opioid or another drug misuse.

H. PREVENT OVERDOSE DEATHS AND OTHER HARMS (HARM REDUCTION)

Support efforts to prevent or reduce overdose deaths or other opioid-related harms through evidence-based or evidence-informed programs or strategies that may include, but are not limited to, the following:

1. Increased availability and distribution of naloxone and other drugs that treat overdoses for first responders, overdose patients, individuals with OUD and their friends and family members, schools, community navigators and outreach workers, persons being released from jail or prison, or other members of the general public.
2. Public health entities providing free naloxone to anyone in the community.
3. Training and education regarding naloxone and other drugs that treat overdoses for first responders, overdose patients, patients taking opioids, families, schools, community support groups, and other members of the general public.
4. Enabling school nurses and other school staff to respond to opioid overdoses, and provide them with naloxone, training, and support.
5. Expanding, improving, or developing data tracking software and applications for overdoses/naloxone revivals.
6. Public education relating to emergency responses to overdoses.
7. Public education relating to immunity and Good Samaritan laws.
8. Educating first responders regarding the existence and operation of immunity and Good Samaritan laws.
9. Syringe service programs and other evidence-informed programs to reduce harms associated with intravenous drug use, including supplies, staffing, space, peer support services, referrals to treatment, fentanyl checking, connections to care, and the full range of harm reduction and treatment services provided by these programs.
10. Expanding access to testing and treatment for infectious diseases such as HIV and Hepatitis C resulting from intravenous opioid use.
11. Supporting mobile units that offer or provide referrals to harm reduction services, treatment, recovery supports, health care, or other appropriate services to persons that use opioids or persons with OUD and any co-occurring SUD/MH conditions.
12. Providing training in harm reduction strategies to health care providers, students, peer recovery coaches, recovery outreach specialists, or other professionals that provide care to persons who use opioids or persons with OUD and any co-occurring SUD/MH conditions.

13. Supporting screening for fentanyl in routine clinical toxicology testing.

PART THREE: OTHER STRATEGIES

I. FIRST RESPONDERS

In addition to items in section C, D and H relating to first responders, support the following:

1. Education of law enforcement or other first responders regarding appropriate practices and precautions when dealing with fentanyl or other drugs.
2. Provision of wellness and support services for first responders and others who experience secondary trauma associated with opioid-related emergency events.

J. LEADERSHIP, PLANNING AND COORDINATION

Support efforts to provide leadership, planning, coordination, facilitations, training and technical assistance to abate the opioid epidemic through activities, programs, or strategies that may include, but are not limited to, the following:

1. Statewide, regional, local or community regional planning to identify root causes of addiction and overdose, goals for reducing harms related to the opioid epidemic, and areas and populations with the greatest needs for treatment intervention services, and to support training and technical assistance and other strategies to abate the opioid epidemic described in this opioid abatement strategy list.
2. A dashboard to (a) share reports, recommendations, or plans to spend opioid settlement funds; (b) to show how opioid settlement funds have been spent; (c) to report program or strategy outcomes; or (d) to track, share or visualize key opioid- or health-related indicators and supports as identified through collaborative statewide, regional, local or community processes.
3. Invest in infrastructure or staffing at government or not-for-profit agencies to support collaborative, cross-system coordination with the purpose of preventing overprescribing, opioid misuse, or opioid overdoses, treating those with OUD and any co-occurring SUD/MH conditions, supporting them in treatment or recovery, connecting them to care, or implementing other strategies to abate the opioid epidemic described in this opioid abatement strategy list.
4. Provide resources to staff government oversight and management of opioid abatement programs.

K. TRAINING

In addition to the training referred to throughout this document, support training to abate the opioid epidemic through activities, programs, or strategies that may include, but are not limited to, those that:

1. Provide funding for staff training or networking programs and services to improve the capability of government, community, and not-for-profit entities to abate the opioid crisis.
2. Support infrastructure and staffing for collaborative cross-system coordination to prevent opioid misuse, prevent overdoses, and treat those with OUD and any co-occurring SUD/MH conditions, or implement other strategies to abate the opioid epidemic described in this opioid abatement strategy list (*e.g.*, health care, primary care, pharmacies, PDMPs, etc.).

L. RESEARCH

Support opioid abatement research that may include, but is not limited to, the following:

1. Monitoring, surveillance, data collection and evaluation of programs and strategies described in this opioid abatement strategy list.
2. Research non-opioid treatment of chronic pain.
3. Research on improved service delivery for modalities such as SBIRT that demonstrate promising but mixed results in populations vulnerable to opioid use disorders.
4. Research on novel harm reduction and prevention efforts such as the provision of fentanyl test strips.
5. Research on innovative supply-side enforcement efforts such as improved detection of mail-based delivery of synthetic opioids.
6. Expanded research on swift/certain/fair models to reduce and deter opioid misuse within criminal justice populations that build upon promising approaches used to address other substances (*e.g.*, Hawaii HOPE and Dakota 24/7).
7. Epidemiological surveillance of OUD-related behaviors in critical populations, including individuals entering the criminal justice system, including, but not limited to approaches modeled on the Arrestee Drug Abuse Monitoring (“ADAM”) system.
8. Qualitative and quantitative research regarding public health risks and harm reduction opportunities within illicit drug markets, including surveys of market participants who sell or distribute illicit opioids.

9. Geospatial analysis of access barriers to MAT and their association with treatment engagement and treatment outcomes

Exhibit F
List of Eligible States and Overall Allocation Percentages

Alabama	1.6384549059%
Alaska	0.8012984736%
Arizona	5.7122518530%
Arkansas	1.1279238585%
California	10.1861592681%
Colorado	5.8155254204%
Delaware	0.2269125546%
District of Columbia	0.1847806185%
Florida	1.4426834003%
Georgia	4.5952042174%
Idaho	0.7995357547%
Illinois	3.4151077333%
Indiana	3.5880508392%
Kansas	2.0316964506%
Kentucky	4.8514037715%
Louisiana	1.5041900036%
Maryland	1.0834678885%
Michigan	3.4928147567%
Mississippi	0.8854488990%
Missouri	2.0591730911%
Montana	0.3208892888%
Nebraska	0.4282874195%
Nevada	2.2265135156%
North Carolina	3.3369934823%
Ohio	11.2417088689%
Oregon	3.2546133019%
South Carolina	1.5803885360%
Tennessee	3.5805961294%
Texas	6.4611654623%
Utah	3.6774956066%
Virginia	2.3409654830%
Washington	3.9618592158%
Wisconsin	1.8051793884%
Wyoming	0.3412605429%

EXHIBIT G

Subdivision Name	State	BG Entity ID	Consolidated State Allocation
Abbeville City	Alabama	1113	0.0005373276788370600000
Alabaster City	Alabama	1206	0.0050906155914419900000
Albertville City	Alabama	1179	0.0030073173498551100000
Alexander City	Alabama	1222	0.0031021586558805200000
Anniston City	Alabama	1037	0.0080101152336446600000
Arab City	Alabama	1078	0.0019249341507943800000
Argo Town	Alabama	1142	0.0002394095067075490000
Ashland Town	Alabama	1058	0.0003903714157458470000
Ashville City	Alabama	1204	0.0001799180180480230000
Athens City	Alabama	1152	0.0034982234331958100000
Attalla City	Alabama	1094	0.0016452490218524000000
Attentus Mouton, Llc D/B/A Lawrence Medical Center	Alabama	13302	0.0014143420563150100000
Auburn City	Alabama	1153	0.0049379760320341900000
Autauga County	Alabama	1011	0.0025196509791884800000
Baldwin County	Alabama	1010	0.0147023732753838000000
Barbour County	Alabama	1007	0.0007277031699063790000
Bay Minette city	Alabama	14647	0.0012614031368064400000
Berry Town	Alabama	1099	0.0002060389726109660000
Bessemer City	Alabama	1124	0.0058643322270761100000
Bibb County	Alabama	1022	0.0032904730429154700000
Bibb County Healthcare Authority	Alabama	13312	0.0052488215603591500000
Birmingham City	Alabama	1137	0.0418442675390468000000
Blount County	Alabama	1028	0.0074378299576171200000
Boaz City	Alabama	1100	0.0016593254403001500000
Brent City	Alabama	1006	0.0006233303941214890000
Brewton (Al), City Of	Alabama	13607	0.0022130588319048500000
Bridgeport City	Alabama	1115	0.0000151300231408150000
Brookwood Town	Alabama	1225	0.0000696629136886535000
Brundidge City	Alabama	1200	0.0001089862331296370000
Bullock County	Alabama	1034	0.0006418709145491790000
Butler County	Alabama	1031	0.0005373624201936570000
Butler Town	Alabama	1053	0.0008203304449912770000
Calera City	Alabama	1049	0.0024319709382201200000
Calhoun County	Alabama	1039	0.0073004532177505800000
Camp Hill Town	Alabama	1224	0.0000607441256104749000
Carbon Hill City	Alabama	1226	0.0009325758719295250000
Cedar Bluff Town	Alabama	1050	0.0005726177540570260000
Center Point City	Alabama	1134	0.0001073160505283720000
Centre City	Alabama	1052	0.0014450358825257400000

Centreville City	Alabama	1027	0.0002291656767950460000
Chambers County	Alabama	1044	0.0042645541213545000000
Cherokee County	Alabama	1041	0.0030474566041477600000
Cherokee Town	Alabama	1064	0.0000837480986469508000
Chickasaw City	Alabama	1187	0.0008065098787771530000
Childersburg city	Alabama	14650	0.0009673766459869510000
Chilton County	Alabama	1048	0.0065834253848867800000
Choctaw County	Alabama	1051	0.0012575403525126500000
Clanton City	Alabama	1057	0.0016879497206515400000
Clarke County	Alabama	1062	0.0024012462668797000000
Clay County	Alabama	1055	0.0016558350703616600000
Cleburne County	Alabama	1060	0.0020515352257754600000
Cleveland Town	Alabama	1030	0.0001274799988344310000
Coffee County	Alabama	1059	0.0031178909707642100000
Colbert County	Alabama	1063	0.0031838531182613400000
Columbiana City	Alabama	14110	0.0005006719760858110000
Conecuh County	Alabama	1065	0.0015445396734178300000
Coosa County	Alabama	1069	0.0012178647492220600000
Cordova City	Alabama	1236	0.0009563175305939320000
Covington County	Alabama	1080	0.0045692575726444400000
Crenshaw County	Alabama	1076	0.0014376470128801400000
Cullman City	Alabama	1072	0.0053795721169973400000
Cullman County	Alabama	1073	0.0089679454743356500000
Cullman Regional Medical Center, Inc. (Healthcare Authority of Cullman County)	Alabama	13308	0.0043745923357493200000
Dadeville City	Alabama	1223	0.0002418310117309230000
Dale County	Alabama	1079	0.0024320907471975400000
Dale County Healthcare Authority	Alabama	13313	0.0029945201925755100000
Daleville City	Alabama	1083	0.0007752611649175970000
Dallas County	Alabama	1085	0.0020683597829357200000
Daphne City	Alabama	1015	0.0032129647516618100000
Dauphin Island Town	Alabama	1184	0.0004612275489251010000
Dch Health Care Authority	Alabama	13314	0.0203896534839883000000
De Kalb County	Alabama	1087	0.0040059258260516800000
Decatur City	Alabama	1158	0.0188368966680214000000
Demopolis City	Alabama	1168	0.0014633737991542100000
Dora City	Alabama	1235	0.0009240281994643420000
Dothan City	Alabama	1084	0.0109030734534639000000
Double Springs Town	Alabama	1241	0.0008025220905367300000
Douglas Town	Alabama	1180	0.0000097275798471816600

East Brewton City	Alabama	14117	0.0002656781932074230000
Elmore County	Alabama	1093	0.0055644997087924300000
Enterprise City	Alabama	1061	0.0033245406769430200000
Escambia County	Alabama	1096	0.0065163401499834000000
Escambia County Health Care Authority d/b/a D.W. McMillan Memorial Hospital and Atmore Community Hospital	Alabama	14781	0.0015477293845132500000
Etowah County	Alabama	1101	0.0102826912043695000000
Eufaula City	Alabama	1021	0.0021259346526420400000
Evergreen City	Alabama	1070	0.0004145059439568190000
Fairfield City	Alabama	1125	0.0011699106378085200000
Fairhope City	Alabama	1019	0.0022328055592461700000
Faunsdale Town	Alabama	1169	0.0000027565805374690300
Fayette City	Alabama	1104	0.0007882554063416310000
Fayette County	Alabama	1097	0.0013876915395781500000
Florence City	Alabama	1149	0.0089173419286246200000
Foley City	Alabama	1004	0.0034393082614331000000
Fort Deposit Town	Alabama	1160	0.0000516071488254435000
Fort Payne City	Alabama	1089	0.0058210250156216100000
Franklin County	Alabama	1103	0.0028807497174883200000
Fultondale City	Alabama	1127	0.0009530547652439880000
Gadsden City	Alabama	1102	0.0083652189774752600000
Geneva City	Alabama	1110	0.0006639031036576640000
Geneva County	Alabama	1107	0.0022068995465343200000
Geneva County Health Care Authority	Alabama	13299	0.0048787124726487900000
Georgiana Town	Alabama	1033	0.0001833389052733200000
Geraldine Town	Alabama	1098	0.0001101187364175870000
Gilbertown Town	Alabama	1056	0.0000201561558522427000
Grant Town	Alabama	1177	0.0001702349201247090000
Graysville City	Alabama	1126	0.0003683772148497160000
Greene County	Alabama	1109	0.0007053609060731260000
Greene County Hospital Board	Alabama	13295	0.0030954587690265000000
Greensboro City	Alabama	1112	0.0002495617752877120000
Greenville City	Alabama	1036	0.0017114173446900800000
Guin City	Alabama	1173	0.0002535375501618350000
Gulf Shores City	Alabama	1017	0.0048785192847312600000
Guntersville City	Alabama	1178	0.0025418471345126800000
Gurley Town	Alabama	1165	0.0000751669835674728000
Hale County	Alabama	1116	0.0013189455379552000000

Haleyville City	Alabama	1175	0.0014259976191105400000
Hamilton City	Alabama	1174	0.0009032285168011140000
Hammondville Town	Alabama	1091	0.0000490310934680490000
Hartselle City	Alabama	1192	0.0006358502699194630000
Headland City	Alabama	1117	0.0006278880055472190000
Health Care Authority Of Clarke County	Alabama	14586	0.0010093886866800900000
Health Care Authority Of The City Of Huntsville D/B/A Huntsville Hospital	Alabama	13298	0.0303261217443931000000
Healthcare Authority for Baptist Health, an affiliate of UAB Health System d/b/a Baptist Medical Center East (Montgomery)	Alabama	13319	0.0061909178627385700000
Healthcare Authority for Baptist Health, an affiliate of UAB Health System d/b/a Baptist Medical Center South (Montgomery)	Alabama	14779	0.0130211153244469000000
Healthcare Authority for Baptist Health, an affiliate of UAB Health System d/b/a Prattville Baptist Hospital	Alabama	14780	0.0018505460879229500000
Helena City	Alabama	1139	0.0013940462856652300000
Henagar City	Alabama	1090	0.0003432173295907680000
Henry County	Alabama	1114	0.0008134656178648090000
Hh Health System- Athens Limestone, Llc D/B/A Athens Limestone Hospital	Alabama	13297	0.0021708503564384300000
Hh Health System- Morgan, Llc D/B/A Decatur Morgan Hospital-Decatur	Alabama	14778	0.0108542517821921000000
Hh Health System- Morgan, Llc D/B/A Decatur Morgan Hospital-Parkway	Alabama	13303	0.0039470005890361300000

Hh Health System-Shoals, Llc D/B/A Helen Keller Hospital	Alabama	13301	0.0056573675758889000000
Homewood City	Alabama	1129	0.0040003759755066900000
Hoover City	Alabama	1135	0.0141830120728766000000
Houston County	Alabama	1119	0.0055870611353892600000
Hueytown City	Alabama	1136	0.0019444760015374500000
Huntsville City	Alabama	1159	0.0318917672789720000000
Irondale City	Alabama	1131	0.0017364096921919800000
Jackson County	Alabama	1118	0.0015808077015917300000
Jackson County Health Care Authority	Alabama	13307	0.0031247087184822100000
Jacksonville City	Alabama	1040	0.0025009708439632500000
Jasper City	Alabama	1233	0.0140982301753567000000
Jefferson County	Alabama	1121	0.0550780373047089000000
Jefferson County Board of Health	Alabama	14783	0.0308543617986526000000
Killen Town	Alabama	1148	0.0001833161772830230000
Lakeland Community Hospital HCA Winston County	Alabama	14782	0.0019514849890595100000
Lamar County	Alabama	1143	0.0016280419850840000000
Lanett City	Alabama	1043	0.0012800105424627200000
Lauderdale County	Alabama	1147	0.0047859088932963000000
Lawrence County	Alabama	1145	0.0045357831391636400000
Leeds City	Alabama	1144	0.0014992359703585200000
Leesburg Town	Alabama	1047	0.0001918722915731740000
Leighton Town	Alabama	1066	0.0000564699646923073000
Level Plains Town	Alabama	1077	0.0000350595484612375000
Limestone County	Alabama	1154	0.0058188759217962300000
Lincoln City	Alabama	1215	0.0018466222627409300000
Linden City	Alabama	1170	0.0001718012033417580000
Locust Fork Town	Alabama	1032	0.0000390814286871066000
Louisville Town	Alabama	1012	0.0000463180207977203000
Lowndes County	Alabama	1161	0.0006941452922326320000
Loxley town	Alabama	14648	0.0004113340905680630000
Luverne City	Alabama	1081	0.0001532252921863190000
Macon County	Alabama	1162	0.0013647706860490400000
Madison City	Alabama	1157	0.0047088048355843600000
Madison County	Alabama	1163	0.0131238390221929000000
Marengo County	Alabama	1166	0.0004980089049941360000
Marion City	Alabama	1199	0.0002355243191090390000
Marion County	Alabama	1172	0.0022296850061783700000
Marshall County	Alabama	1176	0.0074162828487586900000

Marshall County Health Care Authority, Hospital 1	Alabama	13309	0.0029602506041198800000
Marshall County Health Care Authority, Hospital 2	Alabama	14784	0.0064138762006978900000
Mckenzie Town	Alabama	1038	0.0000440552870208508000
Medical West Hospital Authority	Alabama	14588	0.0083442806540712200000
Midfield City	Alabama	1128	0.0000038923306811753600
Millbrook City	Alabama	1020	0.0024754158163587100000
Mobile City	Alabama	1182	0.0322757190115156000000
Mobile County	Alabama	1181	0.0276021701591658000000
Mobile County Board Of Health	Alabama	13583	0.0193445993855628000000
Monroe County	Alabama	1188	0.0018825776187054500000
Monroe County Health Care Authority D/B/A Monroe County Hospital	Alabama	13574	0.0016486682856498200000
Monroeville City	Alabama	1190	0.0010619523592114700000
Montgomery City	Alabama	1189	0.0177726471583620000000
Montgomery County	Alabama	1193	0.0098033322388420700000
Moody City	Alabama	1216	0.0003620711715989830000
Morgan County	Alabama	1196	0.0031373818458719000000
Moulton City	Alabama	1151	0.0013546080275304600000
Mountain Brook City	Alabama	1130	0.0035653362663731200000
Munford Town	Alabama	1220	0.0002417891272916610000
Muscle Shoals City	Alabama	1068	0.0026828019094231400000
Nauvoo Town	Alabama	1232	0.0001870510354599970000
New Hope City	Alabama	1167	0.0001307908176495750000
Northport City	Alabama	1229	0.0042416628142127900000
Oakman Town	Alabama	1237	0.0004189836827309340000
Oneonta City	Alabama	1025	0.0027040610221759500000
Opelika City	Alabama	1155	0.0053658372677751900000
Opp City	Alabama	1074	0.0009265286030826040000
Orange Beach City	Alabama	1023	0.0029416707967375400000
Oxford City	Alabama	1045	0.0035237875519964700000
Ozark City	Alabama	1082	0.0029499421617778200000
Parrish Town	Alabama	1234	0.0011686245582432800000
Pelham City	Alabama	1205	0.0068738196181712000000
Pell City	Alabama	1211	0.0044443071991300800000
Perry County	Alabama	1194	0.0005087894401632270000
Phenix City	Alabama	1156	0.0062594382078864300000

Pickens County	Alabama	1201	0.0028661898422183900000
Piedmont City	Alabama	1046	0.0014348703018369800000
Pike County	Alabama	1198	0.0002971580831968590000
Pleasant Grove City	Alabama	1133	0.0005168400190120550000
Powell Town	Alabama	1088	0.0000530497268381614000
Prattville City	Alabama	1008	0.0060331346344409500000
Priceville Town	Alabama	1195	0.0001217687795583320000
Prichard City	Alabama	1183	0.0011003827933193500000
Ragland Town	Alabama	1212	0.0001519801230036110000
Rainbow City	Alabama	1095	0.0013460113275433500000
Rainsville City	Alabama	1092	0.0018816655769233900000
Randolph County	Alabama	1208	0.0017748105799124700000
Red Bay City	Alabama	1106	0.0006274639661853890000
Roanoke City	Alabama	14118	0.0010908084650638800000
Robertsdale City	Alabama	1005	0.0008564458709446050000
Rockford Town	Alabama	1075	0.0000588596505292652000
Russell County	Alabama	1207	0.0017037596353878100000
Russellville City	Alabama	1108	0.0031690084937415400000
Saraland City	Alabama	1186	0.0024847953332687700000
Satsuma City	Alabama	1185	0.0006260301546832150000
Scottsboro City	Alabama	1123	0.0066355520306333000000
Selma City	Alabama	1086	0.0026395099581907000000
Semmes (Al), City Of	Alabama	13606	0.0004200467033056890000
Sheffield City	Alabama	1071	0.0016093939937307600000
Shelby County	Alabama	1210	0.0163752907032528000000
Sipsey Town	Alabama	1238	0.0003758758282198990000
Slocomb City	Alabama	1111	0.0004424009805052420000
Spanish Fort City	Alabama	1013	0.0002939683721014420000
Springville City	Alabama	1214	0.0005781214992502700000
St Clair County	Alabama	1209	0.0103787114437202000000
Sumiton City	Alabama	1140	0.0023258714845438000000
Summerdale town	Alabama	14649	0.0002450324115070650000
Sumter County	Alabama	1213	0.0011813782076557400000
Sweet Water Town	Alabama	1171	0.0000030000947192242500
Sylacauga City	Alabama	1218	0.0023084021018302500000
Sylacauga Health Care Authority	Alabama	13316	0.0047777735715122200000
Talladega City	Alabama	1221	0.0022820288665750100000
Talladega County	Alabama	1217	0.0051585677368324200000
Tallapoosa County	Alabama	1219	0.0019470098477700100000
Tarrant City	Alabama	1132	0.0009199699544539970000
Thomasville City	Alabama	1054	0.0008852500271049140000
Tombigbee Health Care Authority	Alabama	13315	0.0020524238901960800000

Troy City	Alabama	1197	0.0032823721378024100000
Trussville City	Alabama	1138	0.0024448154995937700000
Tuscaloosa City	Alabama	1227	0.0195122494838196000000
Tuscaloosa County	Alabama	1228	0.0101248511560961000000
Tuscumbia City	Alabama	1067	0.0008432211027618420000
Tuskegee City	Alabama	1164	0.0009179124219609530000
Union Springs City	Alabama	1035	0.0004230906305776290000
Uniontown Town	Alabama	1202	0.0001814515080219300000
Vance Town	Alabama	1029	0.0000962932999198282000
Vernon City	Alabama	1146	0.0003170902060018870000
Vestavia Hills City	Alabama	1141	0.0030835957321481100000
Walker County	Alabama	1230	0.0146359656592768000000
Washington County	Alabama	1231	0.0016134379525757700000
Weaver City	Alabama	1042	0.0004227639968885020000
West Blocton Town	Alabama	1026	0.0004044773805809880000
Wetumpka (Al), City Of	Alabama	13605	0.0016601095559654000000
Wilcox County	Alabama	1239	0.0008791066513275940000
Winfield City	Alabama	1105	0.0019023873350484500000
Woodville Town	Alabama	1120	0.0000046128079735951200
Yellow Bluff Town	Alabama	1240	0.0000293074188026036000
Anchorage Municipality	Alaska	1002	0.4765780000000000000000
Fairbanks City	Alaska	1009	0.0512260000000000000000
Fairbanks North Star Borough	Alaska	1001	0.1096270000000000000000
Juneau City And Borough	Alaska	7050	0.0523240000000000000000
Kenai Peninsula Borough	Alaska	1016	0.0949220000000000000000
Ketchikan Gateway Borough	Alaska	1014	0.0224060000000000000000
Kodiak Island Borough	Alaska	1003	0.0218390000000000000000
Matanuska-Susitna Borough	Alaska	1018	0.1547260000000000000000
Wasilla City	Alaska	1000	0.0163510000000000000000
Apache County	Arizona	1814	0.0039074700000000000000
Apache Junction City	Arizona	1878	0.0022013400000000000000
Avondale City	Arizona	1852	0.0056771400000000000000
Benson City	Arizona	1819	0.0006529600000000000000
Bisbee City	Arizona	1822	0.0006436850000000000000
Buckeye City	Arizona	1855	0.0026647800000000000000
Bullhead City	Arizona	1877	0.0064163800000000000000
Camp Verde Town	Arizona	1911	0.0004162270000000000000
Carefree Town	Arizona	1867	0.0002317200000000000000

Casa Grande City	Arizona	1895	0.002125144000000000000000
Cave Creek Town	Arizona	1865	0.000347580000000000000000
Chandler City	Arizona	1853	0.016567980000000000000000
Chino Valley Town	Arizona	1916	0.000291788000000000000000
Clarkdale Town	Arizona	1914	0.000308952000000000000000
Clifton Town	Arizona	1846	0.000102870000000000000000
Cochise County	Arizona	1820	0.011773685000000000000000
Coconino County	Arizona	1828	0.012011808000000000000000
Colorado City Town	Arizona	1880	0.000298778000000000000000
Coolidge City	Arizona	1897	0.000644448000000000000000
Cottonwood City	Arizona	1913	0.002098299000000000000000
Dewey-Humboldt Town	Arizona	1909	0.000660814000000000000000
Douglas City	Arizona	1823	0.001565620000000000000000
Duncan Town	Arizona	1848	0.000002520000000000000000
Eagar Town	Arizona	1815	0.001425540000000000000000
El Mirage City	Arizona	1859	0.002259270000000000000000
Eloy City	Arizona	1898	0.013418328000000000000000
Flagstaff City	Arizona	1829	0.003114360000000000000000
Florence Town	Arizona	1901	0.000456484000000000000000
Fountain Hills Town	Arizona	1872	0.000984810000000000000000
Fredonia Town	Arizona	1827	0.000052328000000000000000
Gila Bend Town	Arizona	1875	0.000173790000000000000000
Gila County	Arizona	1838	0.007780446000000000000000
Gilbert Town	Arizona	1856	0.009906030000000000000000
Glendale City	Arizona	1857	0.015235590000000000000000
Globe City	Arizona	1839	0.001168266000000000000000
Goodyear City	Arizona	1858	0.004402680000000000000000
Graham County	Arizona	1842	0.004476494000000000000000
Greenlee County	Arizona	1845	0.000794610000000000000000
Guadalupe Town	Arizona	1873	0.000000000000000000000000
Hayden Town	Arizona	1841	0.000263802000000000000000
Holbrook City	Arizona	1882	0.000575625000000000000000
Huachuca City Town	Arizona	1830	0.000168805000000000000000
Jerome Town	Arizona	1912	0.000012873000000000000000
Kearny Town	Arizona	1903	0.000107408000000000000000
Kingman City	Arizona	1876	0.004853918000000000000000
La Paz County	Arizona	1851	0.002670171000000000000000
Lake Havasu City	Arizona	1883	0.006793526000000000000000
Litchfield Park City	Arizona	1866	0.000231720000000000000000
Mammoth Town	Arizona	1904	0.000061376000000000000000
Marana Town	Arizona	1892	0.003841282000000000000000
Maricopa City	Arizona	1902	0.001047228000000000000000
Maricopa County	Arizona	1854	0.298513290000000000000000

Mesa City	Arizona	1860	0.035105580000000000000000
Miami Town	Arizona	1835	0.000309482000000000000000
Mohave County	Arizona	1884	0.030617398000000000000000
Navajo County	Arizona	1885	0.010789515000000000000000
Nogales City	Arizona	1905	0.000834350000000000000000
Oro Valley Town	Arizona	1896	0.003207284000000000000000
Page City	Arizona	1833	0.000575608000000000000000
Paradise Valley Town	Arizona	1869	0.001969620000000000000000
Parker Town	Arizona	1850	0.000156219000000000000000
Patagonia Town	Arizona	1908	0.000024790000000000000000
Payson Town	Arizona	1837	0.001846614000000000000000
Peoria City	Arizona	1874	0.008747430000000000000000
Phoenix City	Arizona	1861	0.123275040000000000000000
Pima County	Arizona	1890	0.134612693000000000000000
Pima Town	Arizona	1844	0.000159618000000000000000
Pinal County	Arizona	1899	0.020334636000000000000000
Pinetop-Lakeside Town	Arizona	1888	0.000729125000000000000000
Prescott City	Arizona	1910	0.005917289000000000000000
Prescott Valley Town	Arizona	1915	0.003471419000000000000000
Quartzsite Town	Arizona	1849	0.000183911000000000000000
Queen Creek Town	Arizona	1870	0.000637230000000000000000
Safford City	Arizona	1843	0.001929077000000000000000
Sahuarita Town	Arizona	1894	0.001510407000000000000000
San Luis City	Arizona	1918	0.000963840000000000000000
Santa Cruz County	Arizona	1906	0.002840860000000000000000
Scottsdale City	Arizona	1863	0.023114070000000000000000
Sedona City	Arizona	1832	0.000690392000000000000000
Show Low City	Arizona	1881	0.001441365000000000000000
Sierra Vista City	Arizona	1824	0.003084865000000000000000
Snowflake Town	Arizona	1887	0.000451290000000000000000
Somerton City	Arizona	1922	0.000449792000000000000000
South Tucson City	Arizona	1891	0.000578057000000000000000
Springerville Town	Arizona	1818	0.000740370000000000000000
St. Johns City	Arizona	1821	0.000826620000000000000000
Star Valley Town	Arizona	1836	0.000039970000000000000000
Superior Town	Arizona	1900	0.000168784000000000000000
Surprise City	Arizona	1868	0.005677140000000000000000
Taylor Town	Arizona	1889	0.000411380000000000000000
Tempe City	Arizona	1864	0.018943110000000000000000
Thatcher Town	Arizona	1847	0.000624092000000000000000
Tolleson City	Arizona	1862	0.001564110000000000000000
Tombstone City	Arizona	1825	0.000215180000000000000000
Tucson City	Arizona	1893	0.042720277000000000000000

Tusayan Town	Arizona	1834	0.000113096000000000000000
Wellton Town	Arizona	1917	0.000122488000000000000000
Wickenburg Town	Arizona	1879	0.000579300000000000000000
Willcox City	Arizona	1826	0.000443345000000000000000
Williams City	Arizona	1831	0.000324096000000000000000
Winkelman Town	Arizona	1840	0.000011420000000000000000
Winslow City	Arizona	1886	0.000950165000000000000000
Yavapai County	Arizona	1907	0.029740921000000000000000
Youngtown Town	Arizona	1871	0.000289650000000000000000
Yuma City	Arizona	1921	0.005285056000000000000000
Yuma County	Arizona	1920	0.013258824000000000000000
Adona City	Arkansas	1652	0.000020790506000000000000
Alexander City	Arkansas	1704	0.000103476018000000000000
Alicia Town	Arkansas	1532	0.000002309579000000000000
Allport Town	Arkansas	1591	0.000026587350000000000000
Alma City	Arkansas	1372	0.001875236673000000000000
Almyra Town	Arkansas	1243	0.000010881066000000000000
Alpena Town	Arkansas	1298	0.000141319347000000000000
Alzheimer City	Arkansas	1520	0.000071081808000000000000
Altus City	Arkansas	1434	0.000161149675000000000000
Amagon Town	Arkansas	1504	0.000016587759000000000000
Amity City	Arkansas	1321	0.000105947297000000000000
Anthonyville Town	Arkansas	1391	0.000010978372000000000000
Antoine Town	Arkansas	1665	0.000010576270000000000000
Arkadelphia City	Arkansas	1323	0.002710593166000000000000
Arkansas City	Arkansas	1410	0.000026365550000000000000
Arkansas County	Arkansas	1242	0.002272004928000000000000
Ash Flat City	Arkansas	1444	0.000560964456000000000000
Ashdown City	Arkansas	1561	0.000210645360000000000000
Ashley County	Arkansas	1249	0.003024558569000000000000
Atkins City	Arkansas	1684	0.000507540769000000000000
Aubrey Town	Arkansas	1554	0.000021166850000000000000
Augusta City	Arkansas	1803	0.000134645321000000000000
Austin City	Arkansas	1579	0.000201747613000000000000
Avoca Town	Arkansas	1283	0.000030227727000000000000
Bald Knob City	Arkansas	1788	0.001048227005000000000000
Banks Town	Arkansas	1303	0.000006822846000000000000
Barling City	Arkansas	1732	0.001588678563000000000000
Bassett Town	Arkansas	1613	0.000011499243000000000000
Batesville City	Arkansas	1485	0.001318965785000000000000
Bauxite Town	Arkansas	1721	0.000049816222000000000000
Baxter County	Arkansas	1257	0.008690235470000000000000
Bay City	Arkansas	1364	0.000250493472000000000000
Bearden City	Arkansas	1641	0.000161101022000000000000

Beaver Town	Arkansas	1316	0.0000513659580000000000
Beebe City	Arkansas	1789	0.0024120922130000000000
Beedeville Town	Arkansas	1515	0.0000180301720000000000
Bella Vista City	Arkansas	1282	0.0051366487450000000000
Bellefonte Town	Arkansas	1297	0.0000084355450000000000
Belleville City	Arkansas	1810	0.0000508808600000000000
Ben Lomond Town	Arkansas	1739	0.0000124994890000000000
Benton City	Arkansas	1712	0.0137626166670000000000
Benton County	Arkansas	1265	0.0194935241560000000000
Bentonville City	Arkansas	1270	0.0132121483470000000000
Bergman Town	Arkansas	1294	0.0000801913380000000000
Berryville City	Arkansas	1311	0.0017676738150000000000
Big Flat Town	Arkansas	1266	0.0000055521480000000000
Bigelow Town	Arkansas	1651	0.0000283517310000000000
Biggers Town	Arkansas	1703	0.0000025714460000000000
Birdsong Town	Arkansas	1612	0.0000012105970000000000
Black Oak Town	Arkansas	1365	0.0000030794390000000000
Black Rock City	Arkansas	1534	0.0000205529660000000000
Black Springs Town	Arkansas	1629	0.0000077143380000000000
Blevins City	Arkansas	1462	0.0000422893400000000000
Blue Eye Town	Arkansas	1309	0.0000070847130000000000
Blue Mountain Town	Arkansas	1564	0.0000234578270000000000
Bluff City Town	Arkansas	1633	0.0000019561310000000000
Blytheville City	Arkansas	1603	0.0034448819560000000000
Bodcaw Town	Arkansas	1636	0.0000048924730000000000
Bonanza City	Arkansas	1725	0.0002715343970000000000
Bono City	Arkansas	1362	0.0001663111690000000000
Boone County	Arkansas	1287	0.0068443450490000000000
Booneville City	Arkansas	1568	0.0023956704460000000000
Bradford City	Arkansas	1794	0.0001961367950000000000
Bradley City	Arkansas	1530	0.0001271670930000000000
Bradley County	Arkansas	1300	0.0009035577670000000000
Branch City	Arkansas	1431	0.0000015955270000000000
Briarcliff City	Arkansas	1260	0.0000018416530000000000
Brinkley City	Arkansas	1618	0.0007887942880000000000
Brookland City	Arkansas	1366	0.0003367292110000000000
Bryant City	Arkansas	1713	0.0105361731120000000000
Buckner City	Arkansas	1533	0.0000651805040000000000
Bull Shoals City	Arkansas	1589	0.0006925432170000000000
Burdette Town	Arkansas	1611	0.0000012105970000000000
Cabot City	Arkansas	1576	0.0096260142990000000000
Caddo Valley Town	Arkansas	1325	0.0004475990310000000000
Caldwell Town	Arkansas	1759	0.0000422392560000000000
Cale Town	Arkansas	1639	0.0000078273840000000000

Calhoun County	Arkansas	1301	0.0013979594050000000000
Calico Rock City	Arkansas	1500	0.0000244595030000000000
Calion City	Arkansas	1761	0.0000293619930000000000
Camden City	Arkansas	1644	0.0040985429630000000000
Cammack Village City	Arkansas	1697	0.0001120546600000000000
Campbell Station City	Arkansas	1505	0.0000430906810000000000
Caraway City	Arkansas	1367	0.0002258550980000000000
Carlisle City	Arkansas	1578	0.0014685346520000000000
Carroll County	Arkansas	1306	0.0059282606050000000000
Carthage City	Arkansas	1405	0.0000166106540000000000
Casa Town	Arkansas	1649	0.0000151210180000000000
Cash Town	Arkansas	1368	0.0000123191870000000000
Caulksville Town	Arkansas	1577	0.0000069287380000000000
Cave City	Arkansas	1498	0.0008504632020000000000
Cave Springs City	Arkansas	1284	0.0003207968350000000000
Cedarville City	Arkansas	1381	0.0001788020720000000000
Centerton City	Arkansas	1267	0.0011310770790000000000
Central City Town	Arkansas	1741	0.0001742687720000000000
Charleston City	Arkansas	1430	0.0004100547750000000000
Cherokee Village City	Arkansas	1447	0.0021254139020000000000
Cherry Valley City	Arkansas	1398	0.0000814663290000000000
Chester Town	Arkansas	1379	0.0000043615850000000000
Chicot County	Arkansas	1313	0.0028323526370000000000
Chidester City	Arkansas	1643	0.0000074195590000000000
Clarendon City	Arkansas	1617	0.0002704840680000000000
Clark County	Arkansas	1319	0.0033427081170000000000
Clarksville City	Arkansas	1531	0.0024588375810000000000
Clay County	Arkansas	1328	0.0004796741360000000000
Cleburne County	Arkansas	1339	0.0035031580490000000000
Cleveland County	Arkansas	1345	0.0011436795970000000000
Clinton City	Arkansas	1768	0.0008240346890000000000
Coal Hill City	Arkansas	1523	0.0013287135260000000000
Colt City	Arkansas	1747	0.0000852054440000000000
Columbia County	Arkansas	1352	0.0006716639910000000000
Concord Town	Arkansas	1344	0.0001507851880000000000
Conway City	Arkansas	1417	0.0209227430150000000000
Conway County	Arkansas	1360	0.0051389712030000000000
Corning City	Arkansas	1326	0.0001918095540000000000
Cotter City	Arkansas	1258	0.0002339257470000000000
Cotton Plant City	Arkansas	1808	0.0000249860990000000000
Cove Town	Arkansas	1679	0.0000017772600000000000
Coy Town	Arkansas	1581	0.0000781965720000000000
Craighead County	Arkansas	1361	0.0092651890500000000000
Crawford County	Arkansas	1373	0.0095658879670000000000

Crawfordsville Town	Arkansas	1384	0.0000372294440000000000
Crittenden County	Arkansas	1382	0.0048646893510000000000
Cross County	Arkansas	1396	0.0031149684360000000000
Crossett City	Arkansas	1252	0.0024829264640000000000
Cushman City	Arkansas	1489	0.0000312351270000000000
Daisy Town	Arkansas	1668	0.0000190361420000000000
Dallas County	Arkansas	1403	0.0011701038160000000000
Damascus Town	Arkansas	1432	0.0003288331410000000000
Danville City	Arkansas	1816	0.0005545980880000000000
Dardanelle City	Arkansas	1811	0.0012703186630000000000
Datto Town	Arkansas	1330	0.0000020419890000000000
De Queen City	Arkansas	1746	0.0018251771870000000000
De Valls Bluff City	Arkansas	1692	0.0001533695120000000000
Decatur City	Arkansas	1269	0.0004612060880000000000
Delaplaine Town	Arkansas	1458	0.0000124093380000000000
Delight City	Arkansas	1663	0.0000190361420000000000
Dell Town	Arkansas	1602	0.0000496273340000000000
Denning Town	Arkansas	1433	0.0000668933710000000000
Dermott City	Arkansas	1315	0.0000988110690000000000
Des Arc City	Arkansas	1693	0.0004619029680000000000
Desha County	Arkansas	1406	0.0018804425270000000000
Dewitt City	Arkansas	1247	0.0005614724490000000000
Diamond City	Arkansas	1296	0.0000674814980000000000
Diaz City	Arkansas	1513	0.0001447994560000000000
Dierks City	Arkansas	1484	0.0001098438170000000000
Donaldson Town	Arkansas	1482	0.0000972885210000000000
Dover City	Arkansas	1687	0.0003575612150000000000
Drew County	Arkansas	1414	0.0043143426630000000000
Dumas City	Arkansas	1407	0.0003452091160000000000
Dyer City	Arkansas	1375	0.0000392485370000000000
Dyess Town	Arkansas	1614	0.0000048423890000000000
Earle City	Arkansas	1385	0.0001699200660000000000
East Camden Town	Arkansas	1646	0.0000778259520000000000
Edmondson Town	Arkansas	1387	0.0000806649880000000000
Egypt Town	Arkansas	1370	0.0000071863120000000000
El Dorado City	Arkansas	1765	0.0075497226010000000000
Elaine City	Arkansas	1657	0.0000612725360000000000
Elkins City	Arkansas	1786	0.0005848200920000000000
Elm Springs City	Arkansas	1289	0.0001692704070000000000
Emerson Town	Arkansas	1353	0.0000077129070000000000
Emmet City	Arkansas	1470	0.0000067326950000000000
England City	Arkansas	1580	0.0012777339290000000000
Enola Town	Arkansas	1423	0.0001662839810000000000
Etowah Town	Arkansas	1610	0.0000169455000000000000

Eudora City	Arkansas	1318	0.0000901279670000000000
Eureka Springs City	Arkansas	1310	0.0038913619720000000000
Evening Shade City	Arkansas	1745	0.0001128774650000000000
Everton Town	Arkansas	1288	0.0000238255850000000000
Fairfield Bay City	Arkansas	1348	0.0009941837100000000000
Fargo Town	Arkansas	1624	0.0000035402100000000000
Farmington City	Arkansas	1774	0.0009084502400000000000
Faulkner County	Arkansas	1419	0.0100721165400000000000
Fayetteville City	Arkansas	1776	0.0211036586240000000000
Felsenthal Town	Arkansas	1770	0.0000171816100000000000
Fifty-Six City	Arkansas	1762	0.0000046148660000000000
Fisher City	Arkansas	1667	0.0000196056660000000000
Flippin City	Arkansas	1594	0.0009569013200000000000
Fordyce City	Arkansas	1401	0.0005450635610000000000
Foreman City	Arkansas	1563	0.0000205830160000000000
Forrest City	Arkansas	1751	0.0029610909310000000000
Fort Smith City	Arkansas	1729	0.0384349300880000000000
Fouke City	Arkansas	1598	0.0000543724180000000000
Fountain Hill Town	Arkansas	1254	0.0000071505370000000000
Fountain Lake Town	Arkansas	1450	0.0000282701660000000000
Fourche Town	Arkansas	1650	0.0000096590210000000000
Franklin County	Arkansas	1428	0.0059816871540000000000
Franklin Town	Arkansas	1499	0.0001470632450000000000
Fredonia (Biscoe) Town	Arkansas	1690	0.0000780305800000000000
Friendship Town	Arkansas	1475	0.0000513029950000000000
Fulton County	Arkansas	1440	0.0049581786570000000000
Fulton Town	Arkansas	1465	0.0000663524660000000000
Garfield Town	Arkansas	1273	0.0000744760600000000000
Garland County	Arkansas	1445	0.0173345884430000000000
Garland Town	Arkansas	1600	0.0000028919820000000000
Garner Town	Arkansas	1799	0.0000779347050000000000
Gassville City	Arkansas	1261	0.0007275632500000000000
Gateway Town	Arkansas	1271	0.0000628780800000000000
Gentry City	Arkansas	1275	0.0009048613770000000000
Georgetown Town	Arkansas	1802	0.0000402659540000000000
Gilbert Town	Arkansas	1730	0.0000248315540000000000
Gillett City	Arkansas	1246	0.0001146160890000000000
Gillham Town	Arkansas	1744	0.0000138016680000000000
Gilmore City	Arkansas	1386	0.0000009544540000000000
Glenwood City	Arkansas	1628	0.0004800218610000000000
Goshen Town	Arkansas	1783	0.0000316601240000000000
Gosnell City	Arkansas	1620	0.0002723471860000000000
Gould City	Arkansas	1559	0.0001712480020000000000

Grady City	Arkansas	1560	0.0003131039620000000000
Grannis City	Arkansas	1683	0.0000092426100000000000
Grant County	Arkansas	1449	0.0026644817150000000000
Gravette City	Arkansas	1278	0.0008034545350000000000
Green Forest City	Arkansas	1317	0.0011760881160000000000
Greenbrier City	Arkansas	1422	0.0007200664190000000000
Greene County	Arkansas	1456	0.0052985282130000000000
Greenland City	Arkansas	1779	0.0002374459240000000000
Greenway City	Arkansas	1333	0.0000047579620000000000
Greenwood City	Arkansas	1731	0.0023100671940000000000
Greers Ferry City	Arkansas	1347	0.0004998607740000000000
Griffithville Town	Arkansas	1787	0.0000454617920000000000
Grubbs City	Arkansas	1511	0.0000568851940000000000
Guion Town	Arkansas	1494	0.0001883337370000000000
Gum Springs Town	Arkansas	1327	0.0000305124890000000000
Gurdon City	Arkansas	1320	0.0006332582930000000000
Guy City	Arkansas	1429	0.0001554816180000000000
Hackett City	Arkansas	1733	0.0001715671080000000000
Hamburg City	Arkansas	1251	0.0005246508300000000000
Hampton City	Arkansas	1305	0.0001492583470000000000
Hardy City	Arkansas	1443	0.0002257048470000000000
Harrell Town	Arkansas	1312	0.0000156089780000000000
Harrisburg City	Arkansas	1671	0.0006103742840000000000
Harrison City	Arkansas	1291	0.0075090416660000000000
Hartford City	Arkansas	1734	0.0000797033790000000000
Hartman City	Arkansas	1528	0.0000418085360000000000
Haskell City	Arkansas	1716	0.0007190175200000000000
Hatfield Town	Arkansas	1677	0.0000031195060000000000
Havana City	Arkansas	1812	0.0000288325350000000000
Haynes Town	Arkansas	1555	0.0000218079230000000000
Hazen City	Arkansas	1694	0.0006484580150000000000
Heber Springs City	Arkansas	1340	0.0037675476330000000000
Hector Town	Arkansas	1688	0.0000467324900000000000
Helena-West Helena City	Arkansas	1658	0.0017392147620000000000
Hempstead County	Arkansas	1463	0.0027346591530000000000
Hermitage City	Arkansas	1302	0.0001218396060000000000
Hickory Ridge City	Arkansas	1402	0.0000377703490000000000
Higden Town	Arkansas	1343	0.0000856547670000000000
Higginson Town	Arkansas	1790	0.0001519728890000000000
Highfill Town	Arkansas	1281	0.0001560110760000000000
Highland City	Arkansas	1750	0.0002987184600000000000
Hindsville Town	Arkansas	1590	0.0000338165900000000000
Holland City	Arkansas	1421	0.0001488648310000000000

Holly Grove City	Arkansas	1622	0.0000446089360000000000
Hope City	Arkansas	1464	0.0022488662060000000000
Horatio City	Arkansas	1740	0.0000294178000000000000
Horseshoe Bend City	Arkansas	1441	0.0011121096230000000000
Horseshoe Lake Town	Arkansas	1393	0.0000143196770000000000
Hot Spring County	Arkansas	1473	0.0047821497970000000000
Hot Springs City	Arkansas	1442	0.0356179775070000000000
Houston Town	Arkansas	1654	0.0000529228490000000000
Howard County	Arkansas	1480	0.0017302497600000000000
Hoxie City	Arkansas	1538	0.0001203184890000000000
Hughes City	Arkansas	1756	0.0001136086890000000000
Humnoke City	Arkansas	1582	0.0001481765360000000000
Humphrey City	Arkansas	1253	0.0001426859200000000000
Hunter Town	Arkansas	1806	0.0000017357620000000000
Huntington City	Arkansas	1737	0.0000621425630000000000
Huntsville City	Arkansas	1587	0.0008545085430000000000
Huttig City	Arkansas	1767	0.0000907561610000000000
Imboden Town	Arkansas	1539	0.0000076213250000000000
Independence County	Arkansas	1488	0.0108930202760000000000
Izard County	Arkansas	1496	0.0055130486290000000000
Jackson County	Arkansas	1503	0.0018172410490000000000
Jacksonport Town	Arkansas	1514	0.0000506805250000000000
Jacksonville City	Arkansas	1695	0.0263893052800000000000
Jasper City	Arkansas	1635	0.0000705265940000000000
Jefferson County	Arkansas	1521	0.0059928415350000000000
Jennette Town	Arkansas	1397	0.0000124093380000000000
Jericho Town	Arkansas	1395	0.0000096418490000000000
Johnson City	Arkansas	1782	0.0013077112370000000000
Johnson County	Arkansas	1519	0.0031316878440000000000
Joiner City	Arkansas	1606	0.0002947389430000000000
Jonesboro City	Arkansas	1371	0.0217405973620000000000
Judsonia City	Arkansas	1793	0.0004702082950000000000
Junction City	Arkansas	1771	0.0000418199830000000000
Keiser City	Arkansas	1605	0.0000653636680000000000
Kensett City	Arkansas	1792	0.0003623978810000000000
Keo Town	Arkansas	1583	0.0001370636540000000000
Kibler City	Arkansas	1380	0.0004317410650000000000
Kingsland City	Arkansas	1349	0.0000620366720000000000
Knobel City	Arkansas	1331	0.0000092182830000000000
Knoxville Town	Arkansas	1527	0.0000588327390000000000
Lafayette County	Arkansas	1529	0.0009106195840000000000
Lafe Town	Arkansas	1461	0.0000283631780000000000
Lagrange Town	Arkansas	1551	0.0000082395030000000000
Lake City	Arkansas	1369	0.0002597332200000000000

Lake View City	Arkansas	1660	0.0000471331600000000000
Lake Village City	Arkansas	1324	0.0002248863340000000000
Lakeview City	Arkansas	1262	0.0001934022190000000000
Lamar City	Arkansas	1524	0.0010216854460000000000
Lavaca City	Arkansas	1735	0.0003026049640000000000
Lawrence County	Arkansas	1536	0.0048076639220000000000
Leachville City	Arkansas	1604	0.0002324017680000000000
Lead Hill Town	Arkansas	1290	0.0000691686070000000000
Lee County	Arkansas	1545	0.0009890393870000000000
Leola Town	Arkansas	1448	0.0000136871900000000000
Lepanto City	Arkansas	1669	0.0006822602950000000000
Leslie City	Arkansas	1720	0.0002544443700000000000
Letona Town	Arkansas	1791	0.0000961194220000000000
Lewisville City	Arkansas	1535	0.0001661480390000000000
Lexa Town	Arkansas	1659	0.0000730565420000000000
Lincoln City	Arkansas	1777	0.0004643384720000000000
Lincoln County	Arkansas	1557	0.0013878811110000000000
Little Flock City	Arkansas	1286	0.0005307238500000000000
Little River County	Arkansas	1556	0.0030408257910000000000
Little Rock City	Arkansas	1702	0.0671356948920000000000
Lockesburg City	Arkansas	1742	0.0000626720210000000000
Logan County	Arkansas	1567	0.0050581030180000000000
London City	Arkansas	1685	0.0001423725380000000000
Lonoke City	Arkansas	1585	0.0024522479830000000000
Lonoke County	Arkansas	1575	0.0058193984310000000000
Lonsdale Town	Arkansas	1446	0.0000094329280000000000
Louann Town	Arkansas	1647	0.0000021192610000000000
Lowell City	Arkansas	1272	0.0024493660170000000000
Luxora City	Arkansas	1609	0.0001192266620000000000
Lynn Town	Arkansas	1547	0.0000013851750000000000
Madison City	Arkansas	1758	0.0000582603530000000000
Madison County	Arkansas	1586	0.0031969270180000000000
Magazine City	Arkansas	1566	0.0003187305200000000000
Magness Town	Arkansas	1486	0.0000141794430000000000
Magnolia City	Arkansas	1354	0.0058241692720000000000
Malvern City	Arkansas	1476	0.0038356959610000000000
Mammoth Spring City	Arkansas	1436	0.0000724083140000000000
Manila City	Arkansas	1607	0.0004091246470000000000
Mansfield City	Arkansas	1728	0.0000079976690000000000
Marianna City	Arkansas	1552	0.0008466482460000000000
Marie Town	Arkansas	1621	0.0000098493390000000000
Marion City	Arkansas	1392	0.0011269158290000000000
Marion County	Arkansas	1592	0.0039523368670000000000
Marked Tree City	Arkansas	1670	0.0009920215200000000000

Marmaduke City	Arkansas	1460	0.0003917613040000000000
Marshall City	Arkansas	1724	0.0003917970790000000000
Marvell City	Arkansas	1662	0.0006103757150000000000
Maumelle City	Arkansas	1701	0.0025720126880000000000
Mayflower City	Arkansas	1420	0.0006086943290000000000
Maynard Town	Arkansas	1705	0.0000131405610000000000
Mccaskill Town	Arkansas	1469	0.0000128944350000000000
Mccrory City	Arkansas	1804	0.0001474839490000000000
Mcdougal Town	Arkansas	1342	0.0000011891330000000000
Mcgehee City	Arkansas	1409	0.0004299938560000000000
Mcnab Town	Arkansas	1472	0.0000091510280000000000
Mcneil City	Arkansas	1351	0.0000063906940000000000
Mcrae City	Arkansas	1795	0.0003078437300000000000
Melbourne City	Arkansas	1501	0.0006872958650000000000
Mena City	Arkansas	1678	0.0077168665920000000000
Menifee Town	Arkansas	1363	0.0001061447700000000000
Midland Town	Arkansas	1736	0.0000027016640000000000
Miller County	Arkansas	1597	0.0037690945070000000000
Mineral Springs City	Arkansas	1481	0.0001335692350000000000
Minturn Town	Arkansas	1540	0.0000023238890000000000
Mississippi County	Arkansas	1601	0.0045615034150000000000
Mitchellville City	Arkansas	1411	0.0000001903180000000000
Monette City	Arkansas	1376	0.0002309879740000000000
Monroe County	Arkansas	1619	0.0007512672030000000000
Montgomery County	Arkansas	1623	0.0022640916850000000000
Monticello City	Arkansas	1415	0.0005267471960000000000
Montrose City	Arkansas	1256	0.0000598830680000000000
Moorefield Town	Arkansas	1495	0.0000096160920000000000
Moro Town	Arkansas	1550	0.0000198589470000000000
Morrilton City	Arkansas	1357	0.0025971504690000000000
Morrison Bluff Town	Arkansas	1574	0.0000017329000000000000
Mount Ida City	Arkansas	1626	0.0001335506320000000000
Mount Pleasant Town	Arkansas	1506	0.0001222946530000000000
Mount Vernon Town	Arkansas	1427	0.0000716756590000000000
Mountain Home City	Arkansas	1263	0.0084471000250000000000
Mountain Pine City	Arkansas	1451	0.0001113119890000000000
Mountain View City	Arkansas	1757	0.0014442626050000000000
Mountainburg City	Arkansas	1374	0.0005058779860000000000
Mulberry City	Arkansas	1378	0.0008394962780000000000
Murfreesboro City	Arkansas	1664	0.0004018782350000000000
Nashville City	Arkansas	1483	0.0011740046300000000000
Nevada County	Arkansas	1631	0.0010429724980000000000
Newark City	Arkansas	1491	0.0007439592590000000000
Newport City	Arkansas	1510	0.0029570241250000000000

Newton County	Arkansas	1640	0.0025389559410000000000
Nimmons Town	Arkansas	1335	0.0000014052090000000000
Norfolk City	Arkansas	1264	0.0000717357600000000000
Norman Town	Arkansas	1627	0.0000542550780000000000
Norphlet City	Arkansas	1764	0.0001993092470000000000
North Little Rock City	Arkansas	1699	0.0161457647290000000000
Oak Grove Heights Town	Arkansas	1457	0.0001081338130000000000
Oak Grove Town	Arkansas	1314	0.0000318819240000000000
Oakhaven Town	Arkansas	1467	0.0000084584400000000000
Oden Town	Arkansas	1630	0.0000020863490000000000
Ogden City	Arkansas	1565	0.0000008299600000000000
Oil Trough Town	Arkansas	1492	0.0000184566000000000000
O'Kean Town	Arkansas	1710	0.0000017142970000000000
Okolona Town	Arkansas	1322	0.0000190461580000000000
Ola City	Arkansas	1813	0.0002628827760000000000
Omaha Town	Arkansas	1293	0.0000304051670000000000
Oppelo City	Arkansas	1356	0.0000903354570000000000
Osceola City	Arkansas	1608	0.0024928788330000000000
Ouachita County	Arkansas	1642	0.0029136014600000000000
Oxford City	Arkansas	1502	0.0002641563360000000000
Ozan Town	Arkansas	1466	0.0000113690250000000000
Ozark City	Arkansas	1438	0.0011312387780000000000
Palestine City	Arkansas	1753	0.0001908035850000000000
Pangburn City	Arkansas	1796	0.0001571687270000000000
Paragould City	Arkansas	1459	0.0100563902230000000000
Paris City	Arkansas	1572	0.0016161674210000000000
Parkdale City	Arkansas	1255	0.0000071505370000000000
Parkin City	Arkansas	1399	0.0001451571980000000000
Patmos Town	Arkansas	1471	0.0000126382920000000000
Patterson City	Arkansas	1807	0.0000197802440000000000
Pea Ridge City	Arkansas	1276	0.0010998748630000000000
Peach Orchard City	Arkansas	1337	0.0000027431620000000000
Perla Town	Arkansas	1478	0.0000150895370000000000
Perry County	Arkansas	1648	0.0024117645220000000000
Perry Town	Arkansas	1653	0.0000548131550000000000
Perrytown Town	Arkansas	1474	0.0000142180790000000000
Perryville City	Arkansas	1656	0.0004139312620000000000
Phillips County	Arkansas	1655	0.0032451219550000000000
Piggott City	Arkansas	1336	0.0038953801250000000000
Pike County	Arkansas	1661	0.0034815361520000000000
Pindall Town	Arkansas	1727	0.0000303507900000000000
Pine Bluff City	Arkansas	1518	0.0098408180470000000000
Pineville Town	Arkansas	1508	0.0000220125510000000000

Plainview City	Arkansas	1817	0.0001255057410000000000
Pleasant Plains Town	Arkansas	1497	0.0000244981390000000000
Plumerville City	Arkansas	1355	0.0002924622760000000000
Pocahontas City	Arkansas	1707	0.0046711812410000000000
Poinsett County	Arkansas	1666	0.0040099117870000000000
Polk County	Arkansas	1674	0.0006914184780000000000
Pollard City	Arkansas	1334	0.0000045218530000000000
Pope County	Arkansas	1681	0.0085684216210000000000
Portia Town	Arkansas	1542	0.0000094558240000000000
Portland City	Arkansas	1250	0.0000813346800000000000
Pottsville City	Arkansas	1686	0.0003564736810000000000
Powhatan Town	Arkansas	1549	0.0000015568910000000000
Poyen Town	Arkansas	1452	0.0000228124610000000000
Prairie County	Arkansas	1691	0.0009031771300000000000
Prairie Grove City	Arkansas	1780	0.0008776701590000000000
Prattsville Town	Arkansas	1454	0.0000114062310000000000
Prescott City	Arkansas	1632	0.0009255645940000000000
Pulaski County	Arkansas	1698	0.0235361091910000000000
Pyatt Town	Arkansas	1588	0.0000614356660000000000
Quitman City	Arkansas	1346	0.0007208763450000000000
Randolph County	Arkansas	1709	0.0005330491700000000000
Ratcliff City	Arkansas	1570	0.0000381924840000000000
Ravenden Springs Town	Arkansas	1708	0.0000011433420000000000
Ravenden Town	Arkansas	1541	0.0000212469840000000000
Rector City	Arkansas	1341	0.0000565016950000000000
Redfield City	Arkansas	1526	0.0001998887880000000000
Reed Town	Arkansas	1412	0.0000092941250000000000
Reyno City	Arkansas	1711	0.0000017142970000000000
Rison City	Arkansas	1350	0.0002661582580000000000
Rockport City	Arkansas	1479	0.0004662588290000000000
Roe Town	Arkansas	1625	0.0000062976820000000000
Rogers City	Arkansas	1277	0.0174098086060000000000
Rondo Town	Arkansas	1553	0.0000012821460000000000
Rose Bud Town	Arkansas	1801	0.0002013326330000000000
Rosston Town	Arkansas	1634	0.0000127198570000000000
Rudy Town	Arkansas	1383	0.0000436101220000000000
Russell Town	Arkansas	1797	0.0000727388670000000000
Russellville City	Arkansas	1689	0.0091716010070000000000
Salem City	Arkansas	1435	0.0000449623850000000000
Salesville City	Arkansas	1268	0.0000644049210000000000
Saline County	Arkansas	1717	0.0108002006620000000000
Scott County	Arkansas	1718	0.0033804054870000000000
Scranton City	Arkansas	1571	0.0000727531770000000000

Searcy City	Arkansas	1798	0.0098808736490000000000
Searcy County	Arkansas	1722	0.0021162528570000000000
Sebastian County	Arkansas	1726	0.0219348338340000000000
Sedgwick Town	Arkansas	1543	0.0000053117460000000000
Sevier County	Arkansas	1738	0.0026130599490000000000
Shannon Hills City	Arkansas	1714	0.0004981636480000000000
Sharp County	Arkansas	1743	0.0028118855300000000000
Sheridan City	Arkansas	1453	0.0022766713080000000000
Sherrill Town	Arkansas	1517	0.0000257616820000000000
Sherwood City	Arkansas	1700	0.0042418298880000000000
Shirley Town	Arkansas	1773	0.0000091453040000000000
Sidney Town	Arkansas	1748	0.0000357741520000000000
Siloam Springs City	Arkansas	1274	0.0074777836440000000000
Smackover City	Arkansas	1766	0.0000080076860000000000
Smithville Town	Arkansas	1548	0.0000016241460000000000
South Lead Hill Town	Arkansas	1295	0.0000183135040000000000
Sparkman City	Arkansas	1404	0.0000350658240000000000
Springdale City	Arkansas	1285	0.0201367863330000000000
Springtown Town	Arkansas	1280	0.0000029248950000000000
St Francis County	Arkansas	1749	0.0020442151630000000000
St. Charles Town	Arkansas	1245	0.0000246641310000000000
St. Francis City	Arkansas	1332	0.0000071376590000000000
St. Joe Town	Arkansas	1723	0.0000767570200000000000
St. Paul Town	Arkansas	1595	0.0000416196480000000000
Stamps City	Arkansas	1537	0.0001802072810000000000
Star City	Arkansas	1558	0.0005648652700000000000
Stephens City	Arkansas	1645	0.0001165865290000000000
Stone County	Arkansas	1760	0.0028377688440000000000
Strawberry Town	Arkansas	1546	0.0000069287380000000000
Strong City	Arkansas	1769	0.0000293619930000000000
Stuttgart City	Arkansas	1248	0.0022038151010000000000
Subiaco Town	Arkansas	1573	0.0001091469370000000000
Success Town	Arkansas	1338	0.0000017844150000000000
Sulphur Rock Town	Arkansas	1493	0.0000326546460000000000
Sulphur Springs City	Arkansas	1279	0.0001209080470000000000
Summit City	Arkansas	1593	0.0000744674740000000000
Sunset Town	Arkansas	1394	0.0000160411300000000000
Swifton City	Arkansas	1507	0.0001789308590000000000
Taylor City	Arkansas	1358	0.0000141036020000000000
Texarkana City	Arkansas	1599	0.0076839558040000000000
Thornton City	Arkansas	1304	0.0000224375480000000000
Tillar City	Arkansas	1413	0.0000032654650000000000
Tinsman Town	Arkansas	1307	0.0000031509870000000000
Tollette Town	Arkansas	1487	0.0000327319180000000000

Tontitown City	Arkansas	1781	0.0006103556810000000000
Traskwood City	Arkansas	1715	0.0001776787640000000000
Trumann City	Arkansas	1672	0.0023199451530000000000
Tuckerman City	Arkansas	1509	0.0004054399090000000000
Tull Town	Arkansas	1455	0.0000307972520000000000
Tupelo Town	Arkansas	1512	0.0000051715110000000000
Turrell City	Arkansas	1389	0.0000906874750000000000
Twin Groves Town	Arkansas	1426	0.0001561026570000000000
Tyronza City	Arkansas	1676	0.0003829551390000000000
Ulm Town	Arkansas	1696	0.0000008972160000000000
Union County	Arkansas	1763	0.0045200454660000000000
Valley Springs Town	Arkansas	1299	0.0000327161770000000000
Van Buren City	Arkansas	1377	0.0176490317890000000000
Van Buren County	Arkansas	1772	0.0036418487110000000000
Vandervoort Town	Arkansas	1682	0.0000006596750000000000
Victoria Town	Arkansas	1615	0.0000054462570000000000
Vilonia City	Arkansas	1424	0.0010354413230000000000
Viola Town	Arkansas	1439	0.0000327004370000000000
Wabbaseka Town	Arkansas	1525	0.0000825309680000000000
Waldenburg Town	Arkansas	1673	0.0000235265130000000000
Waldo City	Arkansas	1359	0.0000284261410000000000
Waldron City	Arkansas	1719	0.0015014654740000000000
Walnut Ridge City	Arkansas	1544	0.0003154607630000000000
Ward City	Arkansas	1584	0.0014826096340000000000
Warren City	Arkansas	1308	0.0013314566880000000000
Washington City	Arkansas	1468	0.0000142180790000000000
Washington County	Arkansas	1775	0.0201415628970000000000
Watson City	Arkansas	1408	0.0000005695240000000000
Weiner City	Arkansas	1675	0.0001150167600000000000
Weldon Town	Arkansas	1516	0.0000155145340000000000
West Fork City	Arkansas	1784	0.0002787793790000000000
West Memphis City	Arkansas	1388	0.0064020863830000000000
West Point Town	Arkansas	1800	0.0000311735960000000000
Western Grove Town	Arkansas	1638	0.0000572043000000000000
Wheatley City	Arkansas	1752	0.0000509767350000000000
Whelen Springs Town	Arkansas	1329	0.0000023811280000000000
White County	Arkansas	1785	0.0099795917050000000000
White Hall City	Arkansas	1522	0.0005519593870000000000
Wickes Town	Arkansas	1680	0.0000014223800000000000
Widener Town	Arkansas	1754	0.0000145658040000000000
Wiederkehr Village City	Arkansas	1437	0.0000159552720000000000
Williford Town	Arkansas	1755	0.0000250419060000000000
Willisville Town	Arkansas	1637	0.0000039136920000000000

Wilmar City	Arkansas	1416	0.0000180788250000000000
Wilmot City	Arkansas	1259	0.0001716057440000000000
Wilson City	Arkansas	1616	0.0000387333900000000000
Wilton City	Arkansas	1562	0.0000023238890000000000
Winchester Town	Arkansas	1418	0.0000110942800000000000
Winslow City	Arkansas	1778	0.0000593292840000000000
Winthrop City	Arkansas	1569	0.0000043157940000000000
Woodruff County	Arkansas	1805	0.0021362706410000000000
Wooster Town	Arkansas	1425	0.0000529300040000000000
Wrightsville City	Arkansas	1706	0.0000890146750000000000
Wynne City	Arkansas	1400	0.0015411905230000000000
Yell County	Arkansas	1809	0.0050329323250000000000
Yellville City	Arkansas	1596	0.0002680814760000000000
Zinc Town	Arkansas	1292	0.0000184923750000000000
Adelanto City	California	2222	
Agoura Hills City	California	2079	
Alameda City	California	1924	
Alameda County	California	1919	
Albany City	California	1928	
Alhambra City	California	2012	
Aliso Viejo City	California	2147	
Amador County	California	1935	
American Canyon City	California	2118	
Anaheim City	California	2125	
Anderson City	California	2299	
Apple Valley Town	California	2213	
Arcadia City	California	2011	
Arcata City	California	1981	
Arroyo Grande City	California	2250	
Artesia City	California	2074	
Arvin City	California	1999	
Atascadero City	California	2254	
Atwater City	California	2105	
Auburn City	California	2160	
Avenal City	California	2006	
Azusa City	California	2014	
Bakersfield City	California	1993	
Baldwin Park City	California	2018	
Banning City	California	2167	
Barstow City	California	2203	
Beaumont City	California	2165	
Bell City	California	2016	
Bell Gardens City	California	2077	
Bellflower City	California	2061	

Belmont City	California	2256
Benicia City	California	2305
Berkeley City	California	1923
Beverly Hills City	California	2017
Blythe City	California	2166
Brawley City	California	1984
Brea City	California	2126
Brentwood City	California	1942
Buena Park City	California	2127
Burbank City	California	2015
Burlingame City	California	2257
Butte County	California	1944
Calabasas City	California	2060
Calaveras County	California	1941
Calexico City	California	1991
California City	California	2002
Camarillo City	California	2345
Campbell City	California	2281
Canyon Lake City	California	2183
Capitola City	California	2295
Carlsbad City	California	2219
Carpinteria City	California	2277
Carson City	California	2088
Cathedral City	California	2185
Ceres City	California	2320
Cerritos City	California	2020
Chico City	California	1939
Chino City	California	2204
Chino Hills City	California	2214
Chowchilla City	California	2090
Chula Vista City	California	2225
Citrus Heights City	California	2197
City Of Antioch	California	1945
City Of Lathrop	California	2252
City Of Santa Cruz	California	2293
Claremont City	California	2019
Clayton City	California	1961
Clearlake City	California	2010
Clovis City	California	1969
Coachella City	California	2170
Coalinga City	California	1970
Colton City	California	2201
Colusa County	California	1946
Commerce City	California	2071

Compton City	California	2022
Concord City	California	1948
Contra Costa County	California	1943
Corcoran City	California	2003
Corona City	California	2168
Coronado City	California	2226
Costa Mesa City	California	2130
Covina City	California	2021
Cudahy City	California	2075
Culver City	California	2024
Cupertino City	California	2280
Cypress City	California	2148
Daly City	California	2262
Dana Point City	California	2151
Danville Town	California	1956
Davis City	California	2346
Del Norte County	California	1960
Delano City	California	1988
Desert Hot Springs City	California	2184
Diamond Bar City	California	2063
Dinuba City	California	2326
Dixon City	California	2307
Downey City	California	2059
Duarte City	California	2068
Dublin City	California	1938
East Palo Alto City	California	2270
Eastvale City	California	2182
El Cajon City	California	2229
El Centro City	California	1992
El Cerrito City	California	1947
El Dorado County	California	1965
El Monte City	California	2026
El Paso De Robles (Paso Robles) City	California	2249
El Segundo City	California	2023
Elk Grove City	California	2198
Emeryville City	California	1925
Encinitas City	California	2233
Escondido City	California	2227
Eureka City	California	1983
Exeter City	California	2324
Fairfield City	California	2308
Farmersville City	California	2337

Fillmore City	California	2343
Folsom City	California	2190
Fontana City	California	2202
Fortuna City	California	1985
Foster City	California	2271
Fountain Valley City	California	2153
Fremont City	California	1927
Fresno City	California	1971
Fresno County	California	1968
Fullerton City	California	2131
Galt City	California	2195
Garden Grove City	California	2132
Gardena City	California	2027
Gilroy City	California	2279
Glendale City	California	2029
Glendora City	California	2030
Glenn County	California	1982
Goleta City	California	2276
Grand Terrace City	California	2224
Grass Valley City	California	2120
Greenfield City	California	2113
Grover Beach City	California	2251
Half Moon Bay City	California	2269
Hanford City	California	2001
Hawaiian Gardens City	California	2083
Hawthorne City	California	2028
Hayward City	California	1926
Healdsburg City	California	2309
Hemet City	California	2173
Hercules City	California	1949
Hermosa Beach City	California	2025
Hesperia City	California	2211
Highland City	California	2212
Hillsborough Town	California	7017
Hollister City	California	2199
Humboldt County	California	1980
Huntington Beach City	California	2129
Huntington Park City	California	2033
Imperial Beach City	California	2231
Imperial City	California	1987
Imperial County	California	1986
Indio City	California	2172
Inglewood City	California	2032
Inyo County	California	1990

Irvine City	California	2152
Jurupa Valley City	California	2179
Kerman City	California	1976
Kern County	California	1989
King City	California	2110
Kings County	California	1998
Kingsburg City	California	1972
La Cañada Flintridge City	California	2089
La Habra City	California	2136
La Mesa City	California	2230
La Mirada City	California	2078
La Palma City	California	2128
La Puente City	California	2031
La Quinta City	California	2189
La Verne City	California	2034
Lafayette City	California	1962
Laguna Beach City	California	2135
Laguna Hills City	California	2144
Laguna Niguel City	California	2154
Laguna Woods City	California	2145
Lake County	California	2007
Lake Elsinore City	California	2169
Lake Forest City	California	2141
Lakeport City	California	2005
Lakewood City	California	2036
Lancaster City	California	2085
Larkspur City	California	2094
Lassen County	California	2009
Lawndale City	California	2076
Lemon Grove City	California	2238
Lemoore City	California	2004
Lincoln City	California	2159
Lindsay City	California	2330
Livermore City	California	1930
Livingston City	California	2103
Lodi City	California	2243
Loma Linda City	California	2218
Lomita City	California	2084
Lompoc City	California	2274
Long Beach City	California	2037
Los Alamitos City	California	2150
Los Altos City	California	2282
Los Angeles City	California	2035

Los Angeles County	California	2013
Los Banos City	California	2104
Los Gatos Town	California	2283
Lynwood City	California	2040
Madera City	California	2092
Madera County	California	2091
Malibu City	California	2064
Manhattan Beach City	California	2041
Manteca City	California	2241
Marin County	California	2093
Marina City	California	2119
Mariposa County	California	2097
Martinez City	California	1950
Marysville City	California	2354
Maywood City	California	2038
Mcfarland City	California	1994
Mendocino County	California	2100
Mendota City	California	1973
Menifee City	California	2176
Menlo Park City	California	2260
Merced City	California	2106
Merced County	California	2101
Mill Valley City	California	2095
Millbrae City	California	2265
Milpitas City	California	2286
Mission Viejo City	California	2149
Modesto City	California	2318
Modoc County	California	2108
Mono County	California	2107
Monrovia City	California	2042
Montclair City	California	2217
Montebello City	California	2039
Monterey City	California	2117
Monterey County	California	2109
Monterey Park City	California	2043
Moorpark City	California	2347
Moraga Town	California	1966
Moreno Valley City	California	2186
Morgan Hill City	California	2287
Morro Bay City	California	2259
Mountain View City	California	2288
Murrieta City	California	2181
Napa City	California	2122
Napa County	California	2115

Allocations in California will be made in accordance with the California State-Subdivision Agreement.

National City	California	2235
Nevada County	California	2121
Newark City	California	1929
Newman City	California	2319
Newport Beach City	California	2133
Norco City	California	2188
Norwalk City	California	2066
Novato City	California	2099
Oakdale City	California	2321
Oakland City	California	1932
Oakley City	California	1952
Oceanside City	California	2228
Ontario City	California	2206
Orange City	California	2134
Orange County	California	2123
Orange Cove City	California	1977
Orinda City	California	1959
Oroville City	California	1940
Oxnard City	California	2344
Pacific Grove City	California	2111
Pacifica City	California	2266
Palm Desert City	California	2187
Palm Springs City	California	2174
Palmdale City	California	2086
Palo Alto City	California	2284
Palos Verdes Estates City	California	2045
Paramount City	California	2070
Parlier City	California	1974
Pasadena City	California	2044
Patterson City	California	2322
Perris City	California	2175
Petaluma City	California	2313
Pico Rivera City	California	2067
Piedmont City	California	1931
Pinole City	California	1954
Pittsburg City	California	1951
Placentia City	California	2137
Placer County	California	2157
Placerville City	California	1967
Pleasant Hill City	California	1963
Pleasanton City	California	1934
Plumas County	California	2162
Pomona City	California	2047

Port Hueneme City	California	2340
Porterville City	California	2333
Poway City	California	2234
Rancho Cordova City	California	2196
Rancho Cucamonga City	California	2221
Rancho Mirage City	California	2192
Rancho Palos Verdes City	California	2087
Rancho Santa Margarita City	California	2146
Red Bluff City	California	2336
Redding City	California	2298
Redlands City	California	2205
Redondo Beach City	California	2046
Redwood City	California	2264
Reedley City	California	1978
Rialto City	California	2208
Richmond City	California	1953
Ridgecrest City	California	2000
Ripon City	California	2242
Riverbank City	California	2327
Riverside City	California	2171
Riverside County	California	2163
Rocklin City	California	2161
Rohnert Park City	California	2317
Rosemead City	California	2082
Roseville City	California	2164
Sacramento City	California	2194
Sacramento County	California	2191
Salinas City	California	2112
San Anselmo Town	California	2098
San Benito County	California	2193
San Bernardino City	California	2207
San Bernardino County	California	2200
San Bruno City	California	2261
San Buenaventura (Ventura) City	California	2341
San Carlos City	California	2267
San Clemente City	California	2138
San Diego City	California	2236
San Diego County	California	2223
San Dimas City	California	2080
San Fernando City	California	2048

San Francisco City	California	2245
San Gabriel City	California	2051
San Jacinto City	California	2178
San Joaquin County	California	2240
San Jose City	California	2285
San Juan Capistrano City	California	2158
San Leandro City	California	1933
San Luis Obispo City	California	2255
San Luis Obispo County	California	2248
San Marcos City	California	2246
San Marino City	California	2049
San Mateo City	California	2263
San Mateo County	California	2253
San Pablo City	California	1957
San Rafael City	California	2096
San Ramon City	California	1958
Sanger City	California	1979
Santa Ana City	California	2139
Santa Barbara City	California	2273
Santa Barbara County	California	2272
Santa Clara City	California	2291
Santa Clara County	California	2278
Santa Clarita City	California	2065
Santa Cruz County	California	2292
Santa Fe Springs City	California	2069
Santa Maria City	California	2275
Santa Monica City	California	2050
Santa Paula City	California	2342
Santa Rosa City	California	2311
Santee City	California	2239
Saratoga City	California	2290
Scotts Valley City	California	2297
Seal Beach City	California	2140
Seaside City	California	2116
Selma City	California	1975
Shafter City	California	1995
Shasta County	California	2296
Shasta Lake City	California	2301
Sierra Madre City	California	2052
Signal Hill City	California	2054
Simi Valley City	California	2349
Siskiyou County	California	2302

Solana Beach City	California	2232
Solano County	California	2303
Soledad City	California	2114
Sonoma City	California	2314
Sonoma County	California	2312
South El Monte City	California	2072
South Gate City	California	2053
South Lake Tahoe City	California	1964
South Pasadena City	California	2056
South San Francisco City	California	2268
Stanislaus County	California	2316
Stanton City	California	2142
Stockton City	California	2247
Suisun City	California	2310
Sunnyvale City	California	2289
Susanville City	California	2008
Sutter County	California	2328
Tehachapi City	California	1996
Tehama County	California	2331
Temecula City	California	2180
Temple City	California	2081
Thousand Oaks City	California	2348
Torrance City	California	2055
Tracy City	California	2244
Trinity County	California	2329
Truckee Town	California	2124
Tulare City	California	2334
Tulare County	California	2332
Tuolumne County	California	2339
Turlock City	California	2325
Tustin City	California	2143
Twentynine Palms City	California	2215
Ukiah City	California	2102
Union City	California	1936
Upland City	California	2210
Vacaville City	California	2304
Vallejo City	California	2306
Ventura County	California	2338
Victorville City	California	2220
Visalia City	California	2335
Vista City	California	2237
Walnut City	California	2073
Walnut Creek City	California	1955

Wasco City	California	1997
Watsonville City	California	2294
West Covina City	California	2057
West Hollywood City	California	2062
West Sacramento City	California	2350
Westminster City	California	2155
Whittier City	California	2058
Wildomar City	California	2177
Windsor Town	California	2315
Woodland City	California	2351
Yolo County	California	2352
Yorba Linda City	California	2156
Yuba City	California	2323
Yuba County	California	2353
Yucaipa City	California	2216
Yucca Valley Town	California	2209
Adams County	Colorado	2357
Aguilar Town	Colorado	13013
Akron Town	Colorado	13097
Alamosa City	Colorado	2364
Alamosa County	Colorado	2365
Alma Town	Colorado	13058
Antonito Town	Colorado	12931
Arapahoe County	Colorado	2368
Archuleta County	Colorado	2369
Arriba Town	Colorado	13019
Arvada City	Colorado	2358
Aspen City	Colorado	13054
Ault Town	Colorado	13098
Aurora City	Colorado	2360
Avon Town	Colorado	12957
Baca County	Colorado	2377
Basalt Town	Colorado	12948
Bayfield Town	Colorado	13009
Bennett Town	Colorado	12892
Bent County	Colorado	2374
Berthoud Town	Colorado	13010
Bethune Town	Colorado	13001
Black Hawk City	Colorado	2405
Blanca Town	Colorado	12935
Blue River Town	Colorado	13091
Boone Town	Colorado	13064
Boulder City	Colorado	2378
Boulder County	Colorado	2370

Bow Mar Town	Colorado	12895
Branson Town	Colorado	13014
Breckenridge Town	Colorado	13087
Brighton City	Colorado	2361
Brookside Town	Colorado	12969
Brush City	Colorado	13040
Buena Vista Town	Colorado	12921
Burlington City	Colorado	13002
Calhan Town	Colorado	12962
Campo Town	Colorado	12897
Cañon City	Colorado	2398
Carbondale Town	Colorado	12977
Castle Pines City	Colorado	2395
Castle Rock Town	Colorado	2396
Cedaredge Town	Colorado	12943
Centennial City	Colorado	2373
Center Town	Colorado	13076
Central City	Colorado	12978
Chaffee County	Colorado	2386
Cheraw Town	Colorado	13044
Cherry Hills Village City	Colorado	12901
Cheyenne County	Colorado	2382
Cheyenne Wells Town	Colorado	12929
City and County of Broomfield	Colorado	2384
City Of Creede Town	Colorado	13030
Clear Creek County	Colorado	2385
Coal Creek Town	Colorado	12968
Cokedale Town	Colorado	13015
Collbran Town	Colorado	13031
Colorado Springs City	Colorado	2399
Columbine Valley Town	Colorado	12902
Commerce City	Colorado	2356
Conejos County	Colorado	2387
Cortez City	Colorado	13033
Costilla County	Colorado	2388
Craig City	Colorado	13034
Crawford Town	Colorado	12946
Crested Butte Town	Colorado	12987
Crestone Town	Colorado	13074
Cripple Creek City	Colorado	13093
Crook Town	Colorado	13027

Crowley County	Colorado	2383
Crowley Town	Colorado	12937
Custer County	Colorado	2391
Dacono City	Colorado	13101
De Beque Town	Colorado	13024
Deer Trail Town	Colorado	12903
Del Norte Town	Colorado	13068
Delta City	Colorado	12945
Delta County	Colorado	2390
Denver City	Colorado	2389
Dillon Town	Colorado	13088
Dinosaur Town	Colorado	13032
Dolores County	Colorado	2393
Dolores Town	Colorado	13035
Douglas County	Colorado	2392
Dove Creek Town	Colorado	12951
Durango City	Colorado	2418
Eads Town	Colorado	13000
Eagle County	Colorado	2404
Eagle Town	Colorado	12953
Eaton Town	Colorado	13099
Eckley Town	Colorado	13115
Edgewater City	Colorado	12995
El Paso County	Colorado	2401
Elbert County	Colorado	2402
Elizabeth Town	Colorado	12959
Empire Town	Colorado	12925
Englewood City	Colorado	2366
Erie Town	Colorado	2381
Estes Park Town	Colorado	13011
Evans City	Colorado	2463
Fairplay Town	Colorado	13057
Federal Heights City	Colorado	2359
Firestone Town	Colorado	2462
Flagler Town	Colorado	13005
Fleming Town	Colorado	13022
Florence City	Colorado	12971
Fort Collins City	Colorado	2421
Fort Lupton City	Colorado	13102
Fort Morgan City	Colorado	2438
Fountain City	Colorado	2400
Fowler Town	Colorado	13046
Foxfield Town	Colorado	12898
Fraser Town	Colorado	12980

Frederick Town	Colorado	2465
Fremont County	Colorado	2406
Frisco Town	Colorado	13089
Fruita City	Colorado	2439
Garden City Town	Colorado	13104
Garfield County	Colorado	2403
Genoa Town	Colorado	13020
Georgetown Town	Colorado	12924
Gilcrest Town	Colorado	13100
Gilpin County	Colorado	2408
Glendale City	Colorado	12900
Glenwood Springs City	Colorado	12979
Golden City	Colorado	2415
Granada Town	Colorado	13059
Granby Town	Colorado	12983
Grand County	Colorado	2410
Grand Junction City	Colorado	2431
Grand Lake Town	Colorado	12974
Greeley City	Colorado	2464
Green Mountain Falls Town	Colorado	12964
Greenwood Village City	Colorado	2367
Grover Town	Colorado	13103
Gunnison City	Colorado	12986
Gunnison County	Colorado	2411
Gypsum Town	Colorado	12954
Hartman Town	Colorado	13060
Haswell Town	Colorado	12999
Haxtun Town	Colorado	13052
Hayden Town	Colorado	13071
Hillrose Town	Colorado	13042
Hinsdale County	Colorado	2407
Holly Town	Colorado	13061
Holyoke City	Colorado	13053
Hooper Town	Colorado	12904
Hot Sulphur Springs Town	Colorado	12973
Hotchkiss Town	Colorado	12944
Hudson Town	Colorado	2467
Huerfano County	Colorado	2409
Hugo Town	Colorado	13021
Idaho Springs City	Colorado	12927
Ignacio Town	Colorado	13008

Iliff Town	Colorado	13029
Jackson County	Colorado	2413
Jamestown Town	Colorado	12916
Jefferson County	Colorado	2412
Johnstown Town	Colorado	2420
Julesburg Town	Colorado	13085
Keenesburg Town	Colorado	13106
Kersey Town	Colorado	13105
Kim Town	Colorado	13018
Kiowa County	Colorado	2414
Kiowa Town	Colorado	12961
Kit Carson County	Colorado	2424
Kit Carson Town	Colorado	12926
Kremmling Town	Colorado	12982
La Jara Town	Colorado	12930
La Junta City	Colorado	13045
La Plata County	Colorado	2417
La Salle Town	Colorado	13108
La Veta Town	Colorado	12992
Lafayette City	Colorado	2376
Lake City Town	Colorado	12991
Lake County	Colorado	2422
Lakeside Town	Colorado	12998
Lakewood City	Colorado	2419
Lamar City	Colorado	13062
Larimer County	Colorado	2423
Larkspur Town	Colorado	12950
Las Animas City	Colorado	12917
Las Animas County	Colorado	2428
Leadville City	Colorado	13007
Limon Town	Colorado	13026
Lincoln County	Colorado	2427
Littleton City	Colorado	2372
Lochbuie Town	Colorado	13117
Log Lane Village Town	Colorado	13041
Logan County	Colorado	2430
Lone Tree City	Colorado	2394
Longmont City	Colorado	2379
Louisville City	Colorado	2375
Loveland City	Colorado	2425
Lyons Town	Colorado	12918
Manassa Town	Colorado	12932
Mancos Town	Colorado	13036
Manitou Springs City	Colorado	12963

Allocations in Colorado will be made in accordance with the Colorado Opioids Settlement Memorandum of Understanding.

Manzanola Town	Colorado	13047
Marble Town	Colorado	12988
Mead Town	Colorado	13107
Meeker Town	Colorado	13066
Merino Town	Colorado	13028
Mesa County	Colorado	2433
Milliken Town	Colorado	13109
Mineral County	Colorado	2432
Minturn Town	Colorado	12956
Moffat County	Colorado	2436
Moffat Town	Colorado	13075
Monte Vista City	Colorado	13069
Montezuma County	Colorado	2434
Montezuma Town	Colorado	13090
Montrose City	Colorado	2440
Montrose County	Colorado	2437
Monument Town	Colorado	12965
Morgan County	Colorado	2444
Morrison Town	Colorado	12996
Mount Crested Butte Town	Colorado	12990
Mountain View Town	Colorado	12997
Mountain Village Town	Colorado	13084
Naturita Town	Colorado	13038
Nederland Town	Colorado	12920
New Castle Town	Colorado	12975
Northglenn City	Colorado	2363
Norwood Town	Colorado	13081
Nucla Town	Colorado	13037
Nunn Town	Colorado	13110
Oak Creek Town	Colorado	13072
Olathe Town	Colorado	13039
Olney Springs Town	Colorado	12938
Ophir Town	Colorado	13082
Orchard City Town	Colorado	12947
Ordway Town	Colorado	12939
Otero County	Colorado	2442
Otis Town	Colorado	13096
Ouray City	Colorado	13050
Ouray County	Colorado	2445
Ovid Town	Colorado	13083
Pagosa Springs Town	Colorado	12899
Palisade Town	Colorado	13023
Palmer Lake Town	Colorado	12966

Paoli Town	Colorado	13055
Paonia Town	Colorado	12949
Parachute Town	Colorado	12981
Park County	Colorado	2441
Parker Town	Colorado	2397
Peetz Town	Colorado	13025
Phillips County	Colorado	2443
Pierce Town	Colorado	13111
Pitkin County	Colorado	2446
Pitkin Town	Colorado	12989
Platteville Town	Colorado	13112
Poncha Springs Town	Colorado	12928
Pritchett Town	Colorado	12896
Prowers County	Colorado	2447
Pueblo City	Colorado	2448
Pueblo County	Colorado	2449
Ramah Town	Colorado	12967
Rangely Town	Colorado	13067
Raymer (New Raymer) Town	Colorado	13113
Red Cliff Town	Colorado	12955
Rico Town	Colorado	12952
Ridgway Town	Colorado	13051
Rifle City	Colorado	12976
Rio Blanco County	Colorado	2450
Rio Grande County	Colorado	2451
Rockvale Town	Colorado	12970
Rocky Ford City	Colorado	13049
Romeo Town	Colorado	12933
Routt County	Colorado	2452
Rye Town	Colorado	13063
Saguache County	Colorado	2455
Saguache Town	Colorado	13077
Salida City	Colorado	12922
San Juan County	Colorado	2453
San Luis Town	Colorado	12936
San Miguel County	Colorado	2458
Sanford Town	Colorado	12934
Sawpit Town	Colorado	13079
Sedgwick County	Colorado	2457
Sedgwick Town	Colorado	13086
Seibert Town	Colorado	13003
Severance Town	Colorado	13114
Sheridan City	Colorado	2371

Sheridan Lake Town	Colorado	13620
Silt Town	Colorado	12984
Silver Cliff Town	Colorado	12941
Silver Plume Town	Colorado	12923
Silverthorne Town	Colorado	13092
Silverton Town	Colorado	13078
Simla Town	Colorado	12960
Snowmass Village Town	Colorado	13056
South Fork Town	Colorado	13070
Springfield Town	Colorado	12907
Starkville Town	Colorado	13016
Steamboat Springs City	Colorado	2456
Sterling City	Colorado	2435
Stratton Town	Colorado	13004
Sugar City Town	Colorado	12942
Summit County	Colorado	2454
Superior Town	Colorado	2380
Swink Town	Colorado	13048
Teller County	Colorado	2461
Telluride Town	Colorado	13080
Thornton City	Colorado	2362
Timnath Town	Colorado	13012
Trinidad City	Colorado	13017
Two Buttes Town	Colorado	12913
Vail Town	Colorado	12958
Victor City	Colorado	13094
Vilas Town	Colorado	12914
Vona Town	Colorado	13006
Walden Town	Colorado	12994
Walsenburg City	Colorado	12993
Walsh Town	Colorado	12915
Ward Town	Colorado	12919
Washington County	Colorado	2460
Weld County	Colorado	2459
Wellington Town	Colorado	2429
Westcliffe Town	Colorado	12940
Westminster City	Colorado	2355
Wheat Ridge City	Colorado	2416
Wiggins Town	Colorado	13043
Wiley Town	Colorado	13065
Williamsburg Town	Colorado	12972
Windsor Town	Colorado	2426
Winter Park Town	Colorado	12985

Woodland Park City	Colorado	13095	
Wray City	Colorado	13116	
Yampa Town	Colorado	13073	
Yuma City	Colorado	13118	
Yuma County	Colorado	2466	
Dover City	Delaware	2639	0.250000000000000000000000
Kent County	Delaware	2643	0.250000000000000000000000
Middletown Town	Delaware	2641	0.000000000000000000000000
Milford City	Delaware	2648	0.000000000000000000000000
New Castle County	Delaware	2638	0.000000000000000000000000
Newark City	Delaware	2642	0.000000000000000000000000
Seaford City	Delaware	2646	0.250000000000000000000000
Smyrna Town	Delaware	2640	0.000000000000000000000000
Sussex County	Delaware	2644	0.250000000000000000000000
Wilmington City	Delaware	2645	0.000000000000000000000000
Alachua County	Florida	2651	0.008594613234000000000000
Altamonte Springs City	Florida	2866	0.000813054302000000000000
Apopka City	Florida	2799	0.000972154704000000000000
Atlantic Beach City	Florida	2707	0.000388915664000000000000
Auburndale City	Florida	2852	0.000286367831000000000000
Aventura City	Florida	2783	0.000246200756000000000000
Avon Park City	Florida	2727	0.000258288737000000000000
Baker County	Florida	2653	0.001931736622000000000000
Bartow City	Florida	2851	0.000439725748000000000000
Bay County	Florida	2652	0.005394465693000000000000
Belle Glade City	Florida	2810	0.000208278128000000000000
Boca Raton City	Florida	2812	0.004720689632000000000000
Bonita Springs City	Florida	2750	0.000173754580000000000000
Boynton Beach City	Florida	2819	0.003064979246000000000000
Bradenton City	Florida	2764	0.003799303249000000000000
Bradford County	Florida	2657	0.001894834807000000000000
Brevard County	Florida	2660	0.023870763525000000000000
Broward County	Florida	2668	0.040626227708000000000000
Calhoun County	Florida	2695	0.000471282181000000000000
Callaway City	Florida	2656	0.000249535015000000000000
Cape Canaveral City	Florida	2666	0.000455607190000000000000
Cape Coral City	Florida	2755	0.007144300110000000000000
Casselberry City	Florida	2864	0.000800352962000000000000
Charlotte County	Florida	2697	0.006902251426000000000000
Citrus County	Florida	2702	0.009696466473000000000000
Clay County	Florida	2699	0.011934300121000000000000
Clearwater City	Florida	2831	0.006338625372000000000000
Clermont City	Florida	2738	0.000759095348000000000000
Cocoa Beach City	Florida	2659	0.000843632048000000000000

Cocoa City	Florida	2661	0.0014924471990000000000
Coconut Creek City	Florida	2692	0.0010113093180000000000
Collier County	Florida	2700	0.0135482248740000000000
Columbia County	Florida	2703	0.0034212219730000000000
Cooper City	Florida	2681	0.0007393632490000000000
Coral Gables City	Florida	2773	0.0007177994220000000000
Coral Springs City	Florida	2689	0.0032340640850000000000
Crestview City	Florida	2792	0.0007043975660000000000
Cutler Bay Town	Florida	2788	0.0000941414630000000000
Dania Beach City	Florida	2671	0.0001780678900000000000
Davie Town	Florida	2688	0.0026692252930000000000
Daytona Beach City	Florida	2883	0.0044755599850000000000
Daytona Beach Shores City	Florida	2892	0.0003974331580000000000
De Soto County	Florida	2706	0.0011364042050000000000
Debary City	Florida	2893	0.0003528332960000000000
Deerfield Beach City	Florida	2669	0.0020242335620000000000
Deland City	Florida	2882	0.0009898435420000000000
Delray Beach City	Florida	2811	0.0035184660050000000000
Deltona City	Florida	2890	0.0019932923040000000000
Destin City	Florida	2797	0.0001467830920000000000
Dixie County	Florida	2708	0.0010374439270000000000
Doral City	Florida	2777	0.0001397804770000000000
Dunedin City	Florida	2841	0.0010244112130000000000
Eatonville Town	Florida	2802	0.0000832564150000000000
Edgewater City	Florida	2879	0.0005804271720000000000
Escambia County	Florida	2711	0.0101099906100000000000
Estero Village	Florida	2752	0.0001207975550000000000
Eustis City	Florida	2741	0.0004193003950000000000
Fernandina Beach City	Florida	2793	0.0008316019890000000000
Flagler County	Florida	2709	0.0030500824840000000000
Florida City	Florida	2767	0.0000392878900000000000
Fort Lauderdale City	Florida	2672	0.0083058162950000000000
Fort Myers City	Florida	2748	0.0043109956340000000000
Fort Pierce City	Florida	2877	0.0015953587260000000000
Fort Walton Beach City	Florida	2794	0.0007783706050000000000
Franklin County	Florida	2714	0.0004991067080000000000
Fruitland Park City	Florida	2744	0.0000838209320000000000
Gadsden County	Florida	2719	0.0012365547050000000000
Gainesville City	Florida	2647	0.0038159828940000000000
Gilchrist County	Florida	2716	0.0006433350420000000000
Glades County	Florida	2721	0.0004061249630000000000
Greenacres City	Florida	2814	0.0007642489860000000000

Groveland City	Florida	2739	0.0002615314820000000000
Gulf County	Florida	2722	0.0005991419080000000000
Gulfport City	Florida	2836	0.0004789455470000000000
Haines City	Florida	2849	0.0004798470660000000000
Hallandale Beach City	Florida	2673	0.0015495052720000000000
Hamilton County	Florida	2718	0.0004794180050000000000
Hardee County	Florida	2720	0.0006711036430000000000
Hendry County	Florida	2717	0.0014446089510000000000
Hernando County	Florida	2723	0.0151007589960000000000
Hialeah City	Florida	2770	0.0009801565250000000000
Hialeah Gardens City	Florida	2771	0.0000545192940000000000
Highlands County	Florida	2726	0.0029318603860000000000
Hillsborough County	Florida	2729	0.0652311253080000000000
Holly Hill City	Florida	2889	0.0003161624440000000000
Hollywood City	Florida	2674	0.0052016477540000000000
Holmes County	Florida	2731	0.0008161189220000000000
Homestead City	Florida	2769	0.0002493539850000000000
Indian River County	Florida	2733	0.0065411779010000000000
Jackson County	Florida	2737	0.0015893576780000000000
Jacksonville Beach City	Florida	2710	0.0010044668520000000000
Jacksonville City	Florida	2713	0.0529563801960000000000
Jefferson County	Florida	2735	0.0004082079890000000000
Jupiter Town	Florida	2816	0.0012546664310000000000
Key Biscayne Village	Florida	2785	0.0001368387830000000000
Key West City	Florida	2790	0.0008808677790000000000
Kissimmee City	Florida	2807	0.0016236577080000000000
Lady Lake Town	Florida	2742	0.0002504819270000000000
Lafayette County	Florida	2740	0.0003191133990000000000
Lake City	Florida	2705	0.0010465943910000000000
Lake County	Florida	2736	0.0078154785620000000000
Lake Mary City	Florida	2868	0.0007976743700000000000
Lake Wales City	Florida	2854	0.0003629317620000000000
Lake Worth City	Florida	2820	0.0011714590410000000000
Lakeland City	Florida	2850	0.0029487492060000000000
Lantana Town	Florida	2822	0.0002450789870000000000
Largo City	Florida	2840	0.0037419364980000000000
Lauderdale Lakes City	Florida	2693	0.0006262430400000000000
Lauderhill City	Florida	2678	0.0014438307210000000000
Lee County	Florida	2746	0.0215038742990000000000
Leesburg City	Florida	2743	0.0009133989060000000000
Leon County	Florida	2753	0.0047120197970000000000
Levy County	Florida	2756	0.0025119232080000000000
Liberty County	Florida	2757	0.0001939861910000000000
Lighthouse Point City	Florida	2686	0.0002913228270000000000

Longwood City	Florida	2865	0.0006170916690000000000
Lynn Haven City	Florida	2649	0.0003920578160000000000
Madison County	Florida	2754	0.0006354033090000000000
Maitland City	Florida	2803	0.0004672824510000000000
Manatee County	Florida	2766	0.0228852340190000000000
Marco Island City	Florida	2704	0.0006209454130000000000
Margate City	Florida	2685	0.0014368335540000000000
Marion County	Florida	2760	0.0133218148660000000000
Martin County	Florida	2761	0.0078826510790000000000
Melbourne City	Florida	2662	0.0038310548760000000000
Miami Beach City	Florida	2772	0.0018140924770000000000
Miami City	Florida	2768	0.0029279345570000000000
Miami Gardens City	Florida	2774	0.0004068396410000000000
Miami Lakes Town	Florida	2791	0.0000783751390000000000
Miami Shores Village	Florida	2778	0.0000628760940000000000
Miami Springs City	Florida	2775	0.0000616949500000000000
Miami-Dade County	Florida	2763	0.0432717051920000000000
Milton City	Florida	2858	0.0004663146570000000000
Minneola City	Florida	2745	0.0001605804180000000000
Miramar City	Florida	2675	0.0027927964040000000000
Monroe County	Florida	2789	0.0038830119670000000000
Mount Dora City	Florida	2747	0.0004102122120000000000
Naples City	Florida	2701	0.0013441579440000000000
Nassau County	Florida	2800	0.0039377251830000000000
New Port Richey City	Florida	2832	0.0014987832530000000000
New Smyrna Beach City	Florida	2886	0.0010406603440000000000
Niceville City	Florida	2801	0.0002174463850000000000
North Lauderdale City	Florida	2687	0.0006606905080000000000
North Miami Beach City	Florida	2776	0.0003039179460000000000
North Miami City	Florida	2779	0.0003037843070000000000
North Palm Beach Village	Florida	2827	0.0004434916090000000000
North Port City	Florida	2861	0.0020961190360000000000
Oakland Park City	Florida	2676	0.0010043123320000000000
Ocala City	Florida	2758	0.0036899458150000000000
Ocoee City	Florida	2808	0.0006660008460000000000
Okaloosa County	Florida	2795	0.0063451241170000000000
Okeechobee County	Florida	2796	0.0035349531810000000000
Oldsmar City	Florida	2838	0.0003942198280000000000
Opa-Locka City	Florida	2780	0.0000784753690000000000
Orange City	Florida	2884	0.0003356241790000000000
Orange County	Florida	2806	0.0313074198040000000000

Orlando City	Florida	2813	0.0116024921000000000000
Ormond Beach City	Florida	2885	0.0011464382110000000000
Osceola County	Florida	2817	0.0083724911160000000000
Oviedo City	Florida	2871	0.0010313086960000000000
Palatka City	Florida	2860	0.0004695492310000000000
Palm Bay City	Florida	2667	0.0040481693420000000000
Palm Beach County	Florida	2809	0.0597840016450000000000
Palm Beach Gardens City	Florida	2824	0.0023367521630000000000
Palm Coast City	Florida	2715	0.0008485647090000000000
Palm Springs Village	Florida	2823	0.0003802098770000000000
Palmetto Bay Village	Florida	2782	0.0000740407670000000000
Palmetto City	Florida	2762	0.0005286975940000000000
Panama City	Florida	2654	0.0015515314660000000000
Panama City Beach City	Florida	2655	0.0008089730450000000000
Parkland City	Florida	2691	0.0004580428340000000000
Pasco County	Florida	2829	0.0442953683170000000000
Pembroke Pines City	Florida	2682	0.0046283317780000000000
Pensacola City	Florida	2712	0.0033063595540000000000
Pinecrest Village	Florida	2787	0.0000829657140000000000
Pinellas County	Florida	2835	0.0479353599920000000000
Pinellas Park City	Florida	2844	0.0025166644900000000000
Plant City	Florida	2724	0.0010421857540000000000
Plantation City	Florida	2684	0.0021391927610000000000
Polk County	Florida	2848	0.0160168811610000000000
Pompano Beach City	Florida	2677	0.0033547196480000000000
Port Orange City	Florida	2887	0.0017759701160000000000
Port St. Lucie City	Florida	2878	0.0039080426020000000000
Punta Gorda City	Florida	2698	0.0004712075540000000000
Putnam County	Florida	2856	0.0033793825940000000000
Riviera Beach City	Florida	2826	0.0016361743870000000000
Rockledge City	Florida	2663	0.0009660390820000000000
Royal Palm Beach Village	Florida	2834	0.0004929487790000000000
Safety Harbor City	Florida	2839	0.0003806156970000000000
Sanford City	Florida	2867	0.0016424387180000000000
Santa Rosa County	Florida	2857	0.0065463680350000000000
Sarasota City	Florida	2862	0.0048428037860000000000
Sarasota County	Florida	2855	0.0196880412450000000000
Satellite Beach City	Florida	2664	0.0003597503890000000000
Sebastian City	Florida	2732	0.0003831577450000000000
Sebring City	Florida	2725	0.0003817285690000000000
Seminole City	Florida	2847	0.0009524892430000000000

Seminole County	Florida	2863	0.0150869511380000000000
South Daytona City	Florida	2888	0.0004522141010000000000
South Miami City	Florida	2781	0.0000783304720000000000
St Johns County	Florida	2870	0.0066382167530000000000
St Lucie County	Florida	2872	0.0095628875030000000000
St. Augustine City	Florida	2874	0.0004651088190000000000
St. Cloud City	Florida	2804	0.0007383660400000000000
St. Petersburg City	Florida	2843	0.0145659241730000000000
Stuart City	Florida	2765	0.0008122301340000000000
Sumter County	Florida	2873	0.0032639863450000000000
Sunny Isles Beach City	Florida	2786	0.0000769377930000000000
Sunrise City	Florida	2696	0.0028607044810000000000
Suwannee County	Florida	2876	0.0019101493730000000000
Sweetwater City	Florida	2784	0.0000411597450000000000
Tallahassee City	Florida	2759	0.0042599725630000000000
Tamarac City	Florida	2694	0.0013449289110000000000
Tampa City	Florida	2728	0.0197567264620000000000
Tarpon Springs City	Florida	2846	0.0010197096960000000000
Tavares City	Florida	2749	0.0003182185980000000000
Taylor County	Florida	2881	0.0009218121760000000000
Temple Terrace City	Florida	2730	0.0010798104180000000000
Titusville City	Florida	2665	0.0024005584650000000000
Union County	Florida	2875	0.0006515551160000000000
Venice City	Florida	2859	0.0014234761830000000000
Vero Beach City	Florida	2734	0.0006064172480000000000
Volusia County	Florida	2880	0.0174468491890000000000
Wakulla County	Florida	2895	0.0011512946110000000000
Walton County	Florida	2891	0.0026855768320000000000
Washington County	Florida	2897	0.0012012445750000000000
Wellington Village	Florida	2825	0.0005018406800000000000
West Melbourne City	Florida	2670	0.0005199716520000000000
West Palm Beach City	Florida	2828	0.0054926622670000000000
West Park City	Florida	2679	0.0002955389940000000000
Weston City	Florida	2683	0.0013863735460000000000
Wilton Manors City	Florida	2680	0.0003163060700000000000
Winter Garden City	Florida	2818	0.0005626531760000000000
Winter Haven City	Florida	2853	0.0009703282430000000000
Winter Park City	Florida	2805	0.0010490296720000000000
Winter Springs City	Florida	2869	0.0006226215300000000000
Zephyrhills City	Florida	2833	0.0011267175510000000000
Acworth City	Georgia	2952	0.0010100660570000000000
Adel City	Georgia	2966	0.0005456494320000000000
Albany City	Georgia	2988	0.0031578430120000000000
Alma City	Georgia	2898	0.0007201086150000000000

Alpharetta City	Georgia	3008	0.0021103778630000000000
Americus City	Georgia	3115	0.0006517324440000000000
Appling County	Georgia	2901	0.0018919256470000000000
Arlington City	Georgia	2927	0.0000577551470000000000
Ashburn City	Georgia	13586	0.0002072942090000000000
Athens-Clarke County Unified Government	Georgia	2945	0.0138563303050000000000
Atkinson County	Georgia	2896	0.0009867207800000000000
Atlanta City	Georgia	2983	0.0299223206590000000000
Augusta-Richmond County Consolidated Government	Georgia	3102	0.0277610217130000000000
Bacon County	Georgia	2899	0.0013263132980000000000
Bainbridge City	Georgia	2971	0.0005698617900000000000
Baker County	Georgia	2902	0.0001389925400000000000
Baldwin County	Georgia	2900	0.0029400934020000000000
Banks County	Georgia	2903	0.0021082872410000000000
Barrow County	Georgia	2905	0.0075623155700000000000
Bartow County	Georgia	2914	0.0109452351120000000000
Ben Hill County	Georgia	2908	0.0008340314580000000000
Berrien County	Georgia	2911	0.0012257336420000000000
Blackshear City	Georgia	3096	0.0003491619270000000000
Blakely City	Georgia	2990	0.0001584413970000000000
Bleckley County	Georgia	2916	0.0014305618580000000000
Brantley County	Georgia	2912	0.0028754107770000000000
Braselton Town	Georgia	2906	0.0003714676240000000000
Brookhaven City	Georgia	2974	0.0009134504450000000000
Brooks County	Georgia	2917	0.0014559438860000000000
Brunswick City	Georgia	3019	0.0010200853390000000000
Bryan County	Georgia	2920	0.0022898836500000000000
Buford City	Georgia	3033	0.0000235865470000000000
Bulloch County	Georgia	2918	0.0040884751820000000000
Burke County	Georgia	2919	0.0018754132880000000000
Butts County	Georgia	2926	0.0031788609830000000000
Calhoun City	Georgia	3021	0.0017800854020000000000
Calhoun County	Georgia	2921	0.0003607835610000000000
Camden County	Georgia	2924	0.0033870096650000000000
Candler County	Georgia	2928	0.0009908825390000000000
Canton City	Georgia	2944	0.0013782745350000000000
Carroll County	Georgia	2930	0.0141085488140000000000
Carrollton City	Georgia	2932	0.0043950183390000000000
Cartersville City	Georgia	2909	0.0029914064770000000000
Catoosa County	Georgia	2931	0.0105483396120000000000
Chamblee City	Georgia	2978	0.0005370519790000000000

Charlton County	Georgia	2934	0.0010463138180000000000
Chatham County	Georgia	2935	0.0145440337080000000000
Chatsworth City	Georgia	13590	0.0012260568630000000000
Chattooga County	Georgia	2939	0.0033175131090000000000
Cherokee County	Georgia	2941	0.0211906838510000000000
Clarkston City	Georgia	2977	0.0001752534810000000000
Clay County	Georgia	2947	0.0002746371040000000000
Clayton County	Georgia	2942	0.0167288813770000000000
Clinch County	Georgia	2950	0.0006172068100000000000
Cobb County	Georgia	2953	0.0585808019670000000000
Coffee County	Georgia	2963	0.0041647559440000000000
College Park City	Georgia	2949	0.0018059963910000000000
Colquitt County	Georgia	2961	0.0025786123940000000000
Columbia County	Georgia	2960	0.0129057306330000000000
Columbus City	Georgia	3084	0.0182271402980000000000
Conyers City	Georgia	3105	0.0012022319120000000000
Cook County	Georgia	2962	0.0009734056740000000000
Cordele City	Georgia	2969	0.0005839895340000000000
Covington City	Georgia	3089	0.0019690843780000000000
Coweta County	Georgia	2964	0.0097672763050000000000
Crawford County	Georgia	2965	0.0012825695580000000000
Crisp County	Georgia	2968	0.0012966589050000000000
Cusseta-Chattahoochee County Unified Government	Georgia	2938	0.0006955386500000000000
Dade County	Georgia	2975	0.0017994654900000000000
Dallas City	Georgia	3091	0.0009167766430000000000
Dalton City	Georgia	3149	0.0036280925180000000000
Damascus City	Georgia	2995	0.0000050403010000000000
Dawson City	Georgia	3121	0.0001386962540000000000
Dawson County	Georgia	2973	0.0031927824150000000000
Dawsonville City	Georgia	13588	0.0000224409460000000000
Decatur City	Georgia	2979	0.0010403405310000000000
Decatur County	Georgia	2972	0.0016333710870000000000
Dekalb County	Georgia	2976	0.0405796029790000000000
Demorest City	Georgia	3034	0.0002335398800000000000
Dodge County	Georgia	2987	0.0032283986340000000000
Dooly County	Georgia	2985	0.0007589702260000000000
Doraville City	Georgia	2982	0.0006194842580000000000
Dougherty County	Georgia	2984	0.0045191467180000000000
Douglas City	Georgia	2956	0.0023643666380000000000
Douglas County	Georgia	2986	0.0124112194850000000000
Douglasville City	Georgia	2992	0.0023132891020000000000
Dublin City	Georgia	3062	0.0015986838430000000000

Duluth City	Georgia	3026	0.0011744005090000000000
Dunwoody City	Georgia	2981	0.0008236454000000000000
Early County	Georgia	2989	0.0004334676280000000000
East Point City	Georgia	3009	0.0023084339080000000000
Echols County	Georgia	2991	0.0002621873590000000000
Effingham County	Georgia	2993	0.0043702930680000000000
Elbert County	Georgia	2997	0.0026551172330000000000
Emanuel County	Georgia	3002	0.0022784975550000000000
Evans County	Georgia	2996	0.0011569597490000000000
Fairburn City	Georgia	3010	0.0005425524690000000000
Fannin County	Georgia	3000	0.0056518052800000000000
Fayette County	Georgia	2998	0.0065270124750000000000
Fayetteville City	Georgia	2999	0.0012012037940000000000
Fitzgerald City	Georgia	2915	0.0005690938530000000000
Floyd County	Georgia	3001	0.0098873500920000000000
Forest Park City	Georgia	2948	0.0014552005920000000000
Forsyth County	Georgia	3005	0.0171106645700000000000
Franklin County	Georgia	3011	0.0055502966500000000000
Fulton County	Georgia	3007	0.0327923301200000000000
Gainesville City	Georgia	3038	0.0036404373880000000000
Georgetown-Quitman County Unified Government	Georgia	3100	0.0001765956510000000000
Gilmer County	Georgia	3013	0.0042390211580000000000
Glascocock County	Georgia	3015	0.0002836626530000000000
Glynn County	Georgia	3018	0.0079688097060000000000
Gordon County	Georgia	3016	0.0041752795430000000000
Grady County	Georgia	3020	0.0017164979470000000000
Greene County	Georgia	3022	0.0017373858270000000000
Griffin City	Georgia	3109	0.0022874801230000000000
Grovetown City	Georgia	2970	0.0006326228540000000000
Gwinnett County	Georgia	3024	0.0489127327750000000000
Habersham County	Georgia	3035	0.0046351246520000000000
Hall County	Georgia	3037	0.0157729370950000000000
Hancock County	Georgia	3036	0.0005368009670000000000
Haralson County	Georgia	3039	0.0109349126670000000000
Harris County	Georgia	3043	0.0020375407820000000000
Hart County	Georgia	3041	0.0029353980990000000000
Heard County	Georgia	3044	0.0012320582320000000000
Helen City	Georgia	13597	0.0004785523920000000000
Henry County	Georgia	3042	0.0197152085830000000000
Hinesville City	Georgia	3065	0.0025723640250000000000
Holly Springs City	Georgia	2940	0.0008231084170000000000
Houston County	Georgia	3046	0.0083780764370000000000

Irwin County	Georgia	3050	0.0006105538410000000000
Jackson City	Georgia	13595	0.0005681591480000000000
Jackson County	Georgia	3055	0.0092012203860000000000
Jasper County	Georgia	3056	0.0011522455340000000000
Jeff Davis County	Georgia	3048	0.0036597916860000000000
Jefferson City	Georgia	3051	0.0008817839430000000000
Jefferson County	Georgia	3052	0.0015175593490000000000
Jenkins County	Georgia	3054	0.0008087405500000000000
Johns Creek City	Georgia	3017	0.0018776970400000000000
Johnson County	Georgia	3058	0.0008765843230000000000
Jones County	Georgia	3053	0.0027735216170000000000
Kennesaw City	Georgia	2951	0.0014461916630000000000
Kingsland City	Georgia	2929	0.0013131981990000000000
Lagrange City	Georgia	3134	0.0020696227720000000000
Lakeland City	Georgia	3061	0.0001552321090000000000
Lamar County	Georgia	3057	0.0020830152450000000000
Lanier County	Georgia	3059	0.0005746132560000000000
Laurens County	Georgia	3060	0.0052498345210000000000
Lawrenceville City	Georgia	3025	0.0016471733170000000000
Lee County	Georgia	3063	0.0021628508660000000000
Liberty County	Georgia	3072	0.0029316420860000000000
Lilburn City	Georgia	3030	0.0005383557520000000000
Lincoln County	Georgia	3064	0.0010004874790000000000
Loganville City	Georgia	3032	0.0014686813210000000000
Long County	Georgia	3070	0.0012167665480000000000
Lowndes County	Georgia	3066	0.0062538298660000000000
Lumpkin County	Georgia	3067	0.0031395558020000000000
Macon County	Georgia	3071	0.0011108577550000000000
Macon-Bibb County Unified Government	Georgia	2910	0.0202652146230000000000
Madison County	Georgia	3069	0.0051144340910000000000
Marietta City	Georgia	2954	0.0073540069960000000000
Marion County	Georgia	3073	0.0006152187710000000000
Mcdonough City	Georgia	3040	0.0008036440860000000000
Mcduffie County	Georgia	3074	0.0022164098690000000000
Mcintosh County	Georgia	3075	0.0016787590140000000000
Meriwether County	Georgia	3076	0.0020158345340000000000
Milledgeville City	Georgia	2904	0.0013438428870000000000
Miller County	Georgia	3078	0.0005623893070000000000
Milton City	Georgia	3014	0.0007656306440000000000
Mitchell County	Georgia	3079	0.0018428642320000000000
Monroe City	Georgia	3138	0.0016160586980000000000
Monroe County	Georgia	3080	0.0024638688900000000000
Montgomery County	Georgia	3082	0.0006854408550000000000

Morgan County	Georgia	3083	0.0018079328520000000000
Moultrie City	Georgia	2958	0.0011502729680000000000
Murray County	Georgia	3087	0.0056368087360000000000
Nashville City	Georgia	2913	0.0002880427580000000000
Newnan City	Georgia	2967	0.0020379734620000000000
Newton County	Georgia	3086	0.0062066997540000000000
Norcross City	Georgia	3031	0.0007620362420000000000
Oconee County	Georgia	3085	0.0027210004750000000000
Oglethorpe County	Georgia	3090	0.0014616587110000000000
Paulding County	Georgia	3088	0.0174952111880000000000
Peach County	Georgia	3093	0.0023196566730000000000
Peachtree City	Georgia	3003	0.0022198334920000000000
Peachtree Corners City	Georgia	3023	0.0020994009520000000000
Perry City	Georgia	3047	0.0009545809080000000000
Pickens County	Georgia	3094	0.0039053623840000000000
Pierce County	Georgia	3092	0.0020120682050000000000
Pike County	Georgia	3097	0.0010722706530000000000
Polk County	Georgia	3101	0.0071309414290000000000
Pooler City	Georgia	2936	0.0005163033600000000000
Powder Springs City	Georgia	2957	0.0006334309060000000000
Pulaski County	Georgia	3098	0.0016715656250000000000
Putnam County	Georgia	3099	0.0020612087070000000000
Rabun County	Georgia	3103	0.0031701300000000000000
Randolph County	Georgia	3104	0.0003822451000000000000
Richmond Hill City	Georgia	2923	0.0007163824020000000000
Rincon Town	Georgia	13725	0.0002754881390000000000
Ringgold City	Georgia	13594	0.0005857288530000000000
Riverdale City	Georgia	2946	0.0006844608760000000000
Rockdale County	Georgia	3108	0.0079476960300000000000
Rome City	Georgia	3004	0.0037193835780000000000
Roswell City	Georgia	2959	0.0021746421340000000000
Sandy Springs City	Georgia	3012	0.0025901434800000000000
Savannah City	Georgia	2937	0.0112466852430000000000
Schley County	Georgia	3112	0.0002383566780000000000
Screven County	Georgia	3110	0.0011320539550000000000
Seminole County	Georgia	3106	0.0008048177690000000000
Smyrna City	Georgia	2955	0.0026619088880000000000
Snellville City	Georgia	3029	0.0007586888400000000000
South Fulton City	Georgia	13721	0.0025614123000000000000
Spalding County	Georgia	3107	0.0059006460140000000000
Springfield City	Georgia	2994	0.0001248023290000000000
St. Marys City	Georgia	2925	0.0009628035620000000000
Statesboro City	Georgia	2922	0.0018446906600000000000
Stephens County	Georgia	3111	0.0075205552840000000000

Stewart County	Georgia	3114	0.0004197427640000000000
Stockbridge City	Georgia	3045	0.0003026988880000000000
Stonecrest City	Georgia	13727	0.0009043888000000000000
Sugar Hill City	Georgia	3028	0.0001060583690000000000
Sumter County	Georgia	3113	0.0013144263250000000000
Suwanee City	Georgia	3027	0.0007005623320000000000
Talbot County	Georgia	3117	0.0004103573160000000000
Taliaferro County	Georgia	3118	0.0000686374990000000000
Tattnall County	Georgia	3119	0.0029307681280000000000
Taylor County	Georgia	3116	0.0008194355020000000000
Telfair County	Georgia	3122	0.0018553787350000000000
Terrell County	Georgia	3120	0.0003347109620000000000
Thomas County	Georgia	3123	0.0020779119040000000000
Thomasville City	Georgia	3124	0.0012819735470000000000
Tift County	Georgia	3125	0.0020882882200000000000
Tifton City	Georgia	3126	0.0014165023110000000000
Toombs County	Georgia	3131	0.0024231040560000000000
Towns County	Georgia	3127	0.0024544083680000000000
Treutlen County	Georgia	3128	0.0005714475220000000000
Troup County	Georgia	3133	0.0043340957390000000000
Tucker City	Georgia	2980	0.0006152256480000000000
Turner County	Georgia	3130	0.0004906577110000000000
Twiggs County	Georgia	3129	0.0006404162650000000000
Union City	Georgia	3006	0.0015315380900000000000
Union County	Georgia	3132	0.0029497590890000000000
Upton County	Georgia	3135	0.0033555666670000000000
Valdosta City	Georgia	3068	0.0025982469320000000000
Vidalia City	Georgia	3081	0.0012525300500000000000
Villa Rica City	Georgia	2933	0.0013971136280000000000
Walker County	Georgia	3136	0.0084536053090000000000
Walton County	Georgia	3137	0.0081943819560000000000
Ware County	Georgia	3140	0.0051700785590000000000
Warner Robins City	Georgia	3049	0.0039698455740000000000
Warren County	Georgia	3139	0.0004478280450000000000
Warwick City	Georgia	3150	0.0001032983810000000000
Washington County	Georgia	3142	0.0019599889130000000000
Waycross City	Georgia	3095	0.0013582743670000000000
Wayne County	Georgia	3141	0.0066093479020000000000
Webster County Unified Government	Georgia	3143	0.0001436563230000000000
Wheeler County	Georgia	3144	0.0006753006520000000000
White County	Georgia	3148	0.0038733869880000000000
Whitfield County	Georgia	3145	0.0076442888060000000000
Wilcox County	Georgia	3146	0.0008286965900000000000

Wilkes County	Georgia	3151	0.0009763060680000000000
Wilkinson County	Georgia	3153	0.0008472972790000000000
Winder City	Georgia	2907	0.0020077207660000000000
Woodbury City	Georgia	3077	0.0000852363940000000000
Woodstock City	Georgia	2943	0.0019429567630000000000
Worth County	Georgia	3147	0.0014918323210000000000
Ada County	Idaho	3302	0.1327762783330000000000
Adams County	Idaho	3305	0.0014468319020000000000
Ammon City	Idaho	3318	0.0008129160240000000000
Bannock County	Idaho	3309	0.0305955898320000000000
Bear Lake County	Idaho	3311	0.0060827120410000000000
Benewah County	Idaho	3313	0.0065268298090000000000
Bingham County	Idaho	3312	0.0164212708120000000000
Blackfoot City	Idaho	3314	0.0062838574010000000000
Blaine County	Idaho	3317	0.0091377175510000000000
Boise City	Idaho	3301	0.1275864091100000000000
Boise County	Idaho	3315	0.0033096446520000000000
Bonner County	Idaho	3319	0.0259873617860000000000
Bonneville County	Idaho	3316	0.0377612538750000000000
Boundary County	Idaho	3320	0.0087882844470000000000
Burley City	Idaho	3329	0.0044859753630000000000
Butte County	Idaho	3322	0.0018397455180000000000
Caldwell City	Idaho	3323	0.0119585532490000000000
Camas County	Idaho	3327	0.0004220734430000000000
Canyon County	Idaho	3324	0.0501201136880000000000
Caribou County	Idaho	3330	0.0043961838320000000000
Cassia County	Idaho	3325	0.0072702358660000000000
Chubbuck City	Idaho	3307	0.0048419354470000000000
Clark County	Idaho	3326	0.0004209244250000000000
Clearwater County	Idaho	3332	0.0048904183900000000000
Coeur D'Alene City	Idaho	3346	0.0275937782370000000000
Custer County	Idaho	3331	0.0021332438780000000000
Eagle City	Idaho	3304	0.0017118766610000000000
Elmore County	Idaho	3336	0.0088995121650000000000
Franklin County	Idaho	3333	0.0057536249580000000000
Fremont County	Idaho	3335	0.0057160716960000000000
Garden City	Idaho	3306	0.0055827828380000000000
Gem County	Idaho	3334	0.0137840257250000000000
Gooding County	Idaho	3338	0.0069664720130000000000
Hayden City	Idaho	3343	0.0000471321460000000000
Idaho County	Idaho	3340	0.0084743055470000000000
Idaho Falls City	Idaho	3321	0.0388750275780000000000
Jefferson County	Idaho	3341	0.0098426707490000000000
Jerome City	Idaho	3345	0.0041690174240000000000

Jerome County	Idaho	3342	0.006223444291000000000000
Kootenai County	Idaho	3351	0.056394798565000000000000
Kuna City	Idaho	3299	0.001849461724000000000000
Latah County	Idaho	3353	0.012943861166000000000000
Lemhi County	Idaho	3349	0.004880814284000000000000
Lewis County	Idaho	3357	0.002882543555000000000000
Lewiston City	Idaho	3358	0.020176549375000000000000
Lincoln County	Idaho	3347	0.001930184422000000000000
Madison County	Idaho	3352	0.012748404845000000000000
Meridian City	Idaho	3303	0.024045650754000000000000
Minidoka County	Idaho	3354	0.009140620922000000000000
Moscow City	Idaho	3344	0.006590552650000000000000
Mountain Home City	Idaho	3339	0.005706694591000000000000
Nampa City	Idaho	3328	0.033274647954000000000000
Nez Perce County	Idaho	3350	0.012765833482000000000000
Oneida County	Idaho	3364	0.002371656647000000000000
Owyhee County	Idaho	3355	0.005554298409000000000000
Payette County	Idaho	3359	0.012750728102000000000000
Pocatello City	Idaho	3310	0.029494898116000000000000
Post Falls City	Idaho	3348	0.006781328826000000000000
Power County	Idaho	3360	0.003505171035000000000000
Preston City	Idaho	3337	0.001496220047000000000000
Rexburg City	Idaho	3356	0.001336231941000000000000
Shoshone County	Idaho	3361	0.012841091340000000000000
Star City	Idaho	3308	0.000000132277200000000000
Teton County	Idaho	3362	0.004258195211000000000000
Twin Falls City	Idaho	3366	0.018245765222000000000000
Twin Falls County	Idaho	3363	0.033104301873000000000000
Valley County	Idaho	3367	0.008074710814000000000000
Washington County	Idaho	3365	0.004917358652000000000000
Adams County	Illinois	3370	
Addison Village	Illinois	3545	
Alexander County	Illinois	3369	
Algonquin Village	Illinois	3619	
Anna City	Illinois	3802	
Arlington Heights Village	Illinois	3405	
Aurora City	Illinois	3564	
Bartlett Village	Illinois	3518	
Bedford Park Village	Illinois	3403	
Belleville City	Illinois	3780	
Bellwood Village	Illinois	3409	
Bensenville Village	Illinois	3509	
Benton City	Illinois	3575	

Berkeley Village	Illinois	3408
Berwyn City	Illinois	3407
Bloomington City	Illinois	3728
Bolingbrook Village	Illinois	3829
Bond County	Illinois	3372
Boone County	Illinois	3379
Bridgeview Village	Illinois	3411
Broadview Village	Illinois	3410
Brown County	Illinois	3373
Buffalo Grove Village	Illinois	3527
Burbank City	Illinois	3480
Bureau County	Illinois	3378
Calhoun County	Illinois	3377
Calumet City	Illinois	3415
Carbondale City	Illinois	3600
Carol Stream Village	Illinois	3554
Carpentersville Village	Illinois	3606
Carroll County	Illinois	3380
Cass County	Illinois	3382
Champaign City	Illinois	3384
Champaign County	Illinois	3385
Chicago City	Illinois	3511
Chicago Heights City	Illinois	3413
Chicago Ridge Village	Illinois	3414
Christian County	Illinois	3388
Cicero Town	Illinois	13120
Clark County	Illinois	3394
Clay County	Illinois	3399
Clinton County	Illinois	3395
Coles County	Illinois	3398
Cook County	Illinois	3400
Countryside City	Illinois	3475
Crawford County	Illinois	3528
Crystal Lake City	Illinois	3720
Cumberland County	Illinois	3532
Danville City	Illinois	3803
De Witt County	Illinois	3531
Decatur City	Illinois	3684
Dekalb City	Illinois	3535
Dekalb County	Illinois	3537
Des Plaines City	Illinois	3417
Dolton Village	Illinois	3419
Douglas County	Illinois	3538
Downers Grove Village	Illinois	3544

Dupage County	Illinois	3541
Edgar County	Illinois	3568
Edwards County	Illinois	3569
Effingham County	Illinois	3570
Elgin City	Illinois	3517
Elk Grove Village Village	Illinois	3508
Elmhurst City	Illinois	3513
Evanston City	Illinois	3420
Evergreen Park Village	Illinois	3424
Fayette County	Illinois	3574
Ford County	Illinois	3576
Forest Park Village	Illinois	3421
Franklin County	Illinois	3580
Franklin Park Village	Illinois	3422
Fulton County	Illinois	3582
Galesburg City	Illinois	3636
Gallatin County	Illinois	3587
Glendale Heights Village	Illinois	3555
Glenview Village	Illinois	3426
Granite City	Illinois	3690
Greene County	Illinois	3588
Grundy County	Illinois	3584
Gurnee Village	Illinois	3638
Hamilton County	Illinois	3583
Hancock County	Illinois	3591
Hanover Park Village	Illinois	3510
Hardin County	Illinois	3590
Harrisburg City	Illinois	3767
Harvey City	Illinois	3423
Harwood Heights Village	Illinois	3427
Henderson County	Illinois	3594
Henry County	Illinois	3595
Herrin City	Illinois	3838
Hillside Village	Illinois	3429
Hodgkins Village	Illinois	3434
Hoffman Estates Village	Illinois	3521
Iroquois County	Illinois	3593
Jackson County	Illinois	3597
Jasper County	Illinois	3599
Jefferson County	Illinois	3601

Jersey County	Illinois	3604
Jo Daviess County	Illinois	3605
Johnson County	Illinois	3602
Joliet City	Illinois	3635
Kane County	Illinois	3603
Kankakee City	Illinois	3625
Kankakee County	Illinois	3618
Kendall County	Illinois	3628
Knox County	Illinois	3631
La Grange Park Village	Illinois	3435
Lake County	Illinois	3637
Lasalle County	Illinois	3673
Lawrence County	Illinois	3675
Lee County	Illinois	3678
Livingston County	Illinois	3680
Logan County	Illinois	3682
Lombard Village	Illinois	3547
Lyons Township	Illinois	3488
Lyons Village	Illinois	3440
Macon County	Illinois	3689
Macoupin County	Illinois	3685
Madison County	Illinois	3691
Marion City	Illinois	3837
Marion County	Illinois	3706
Marshall County	Illinois	3713
Mason County	Illinois	3715
Massac County	Illinois	3710
Maywood Village	Illinois	3437
Mccook Village	Illinois	3439
Mcdonough County	Illinois	3711
Mchenry County	Illinois	3716
Mclean County	Illinois	3729
Melrose Park Village	Illinois	3438
Menard County	Illinois	3735
Mercer County	Illinois	3738
Merrionette Park Village	Illinois	3446
Metropolis City	Illinois	3712
Moline City	Illinois	3760
Monroe County	Illinois	3733
Montgomery County	Illinois	3741
Morgan County	Illinois	3740
Moultrie County	Illinois	3739
Mount Prospect Village	Illinois	3445

Allocations in Illinois will be made in accordance with the Illinois Opioid Allocation Agreement.

Mundelein Village	Illinois	3645
Naperville City	Illinois	3567
Normal Town	Illinois	3732
North Riverside Village	Illinois	3450
Northbrook Village	Illinois	3447
Northlake City	Illinois	3449
Oak Lawn Village	Illinois	3456
Oak Park Village	Illinois	3454
Ogle County	Illinois	3744
Orland Park Village	Illinois	3529
Oswego Village	Illinois	3630
Palatine Village	Illinois	3453
Palos Heights City	Illinois	3476
Palos Hills City	Illinois	3479
Park Ridge City	Illinois	3458
Pekin City	Illinois	3746
Peoria City	Illinois	3745
Peoria County	Illinois	3743
Perry County	Illinois	3750
Piatt County	Illinois	3753
Pike County	Illinois	3754
Plainfield Village	Illinois	3839
Pope County	Illinois	3751
Posen Village	Illinois	3452
Princeton City	Illinois	3376
Pulaski County	Illinois	3755
Putnam County	Illinois	3756
Quincy City	Illinois	3368
Randolph County	Illinois	3757
Richland County	Illinois	3759
River Forest Village	Illinois	3459
River Grove Village	Illinois	3460
Riverside Village	Illinois	3463
Rock Island City	Illinois	3763
Rock Island County	Illinois	3758
Rockford City	Illinois	3852
Romeoville Village	Illinois	3821
Saline County	Illinois	3772
Sangamon County	Illinois	3774
Schaumburg Village	Illinois	3507
Schiller Park Village	Illinois	3465
Schuyler County	Illinois	3770
Scott County	Illinois	3775
Sesser City	Illinois	3577

Shelby County	Illinois	3779	
Skokie Village	Illinois	3461	
Springfield City	Illinois	3769	
St Clair County	Illinois	3777	
St. Charles City	Illinois	3566	
Stark County	Illinois	3788	
Stephenson County	Illinois	3793	
Stone Park Village	Illinois	3466	
Streamwood Village	Illinois	3472	
Streator City	Illinois	3677	
Summit Village	Illinois	3471	
Tazewell County	Illinois	3790	
Tinley Park Village	Illinois	3524	
Union County	Illinois	3804	
Urbana City	Illinois	3386	
Vermilion County	Illinois	3805	
Wabash County	Illinois	3810	
Warren County	Illinois	3806	
Washington County	Illinois	3809	
Waukegan City	Illinois	3651	
Wayne County	Illinois	3812	
West Frankfort City	Illinois	3579	
Wheaton City	Illinois	3549	
Wheeling Village	Illinois	3520	
White County	Illinois	3811	
Whiteside County	Illinois	3816	
Will County	Illinois	3813	
Williamson County	Illinois	3841	
Winnebago County	Illinois	3842	
Woodford County	Illinois	3846	
Woodridge Village	Illinois	3519	
Adams County	Indiana	3849	0.0030930669430000000000
Advance Town	Indiana	3887	0.000000569786300000000000
Akron Town	Indiana	4015	0.000000328525400000000000
Alamo Town	Indiana	4253	0.000000574919500000000000
Albany Town	Indiana	3975	0.0002569684860000000000
Albion Town	Indiana	4280	0.0002166214570000000000
Alexandria City	Indiana	4214	0.0010624204480000000000
Alfordsville Town	Indiana	3933	0.000000153996300000000000
Allen County	Indiana	3857	0.0155291918460000000000
Alton Town	Indiana	3932	0.0000003079930000000000
Altona Town	Indiana	3945	0.0000124737000000000000
Ambia Town	Indiana	3875	0.0000006519177000000000
Amboy Town	Indiana	4239	0.0000048252170000000000

Amo Town	Indiana	4076	0.0000057491950000000000
Anderson City	Indiana	4213	0.0138289187390000000000
Andrews Town	Indiana	4113	0.0000605205440000000000
Angola City	Indiana	4386	0.0009475392110000000000
Arcadia Town	Indiana	4045	0.0000631384810000000000
Argos Town	Indiana	4231	0.0001679072950000000000
Ashley Town	Indiana	3944	0.0000623685000000000000
Atlanta Town	Indiana	4052	0.0000116523860000000000
Attica City	Indiana	3999	0.0002075870070000000000
Auburn City	Indiana	3947	0.0014726152490000000000
Aurora City	Indiana	3953	0.0000943997300000000000
Austin City	Indiana	4358	0.0002322777470000000000
Avilla Town	Indiana	4279	0.0001995792000000000000
Avon Town	Indiana	4086	0.0001641087200000000000
Bainbridge Town	Indiana	4337	0.0000147836440000000000
Bargersville Town	Indiana	4139	0.0001210410890000000000
Bartholomew County	Indiana	3869	0.0118392352580000000000
Batesville City	Indiana	4010	0.0015470467920000000000
Battle Ground Town	Indiana	4408	0.0001362867220000000000
Bedford City	Indiana	4211	0.0032698033590000000000
Beech Grove City	Indiana	4226	0.0005447362320000000000
Benton County	Indiana	3872	0.0007443154320000000000
Berne City	Indiana	3854	0.0000280786580000000000
Bethany Town	Indiana	4263	0.0000027206010000000000
Beverly Shores Town	Indiana	4309	0.0001544582850000000000
Bicknell City	Indiana	4150	0.0000132950140000000000
Birdseye Town	Indiana	3980	0.0000294646250000000000
Blackford County	Indiana	3883	0.0027153653600000000000
Bloomfield Town	Indiana	4044	0.0000428623020000000000
Bloomington Town	Indiana	4297	0.0000260253740000000000
Bloomington City	Indiana	4252	0.0083902315430000000000
Blountsville Town	Indiana	4087	0.0000025666050000000000
Bluffton City	Indiana	4472	0.0010029778780000000000
Boone County	Indiana	3886	0.0067627986840000000000
Boonville City	Indiana	4446	0.0010078544270000000000
Borden Town	Indiana	3914	0.0000175042460000000000
Boston Town	Indiana	4465	0.0000056978630000000000
Boswell Town	Indiana	3876	0.0000210974930000000000
Bourbon Town	Indiana	4234	0.0001730405050000000000
Brazil City	Indiana	3915	0.0006268162580000000000
Bremen Town	Indiana	4233	0.0005293879350000000000
Bristol Town	Indiana	3982	0.0001584621890000000000
Brook Town	Indiana	4270	0.0000373697680000000000
Brooklyn Town	Indiana	4262	0.0000657050860000000000

Brooksbury Town	Indiana	4131	0.0000095477700000000000
Brookston Town	Indiana	4488	0.0001166778600000000000
Brookville Town	Indiana	4003	0.0005389357050000000000
Brown County	Indiana	3895	0.0018791654710000000000
Brownsburg Town	Indiana	4077	0.0011259182540000000000
Brownstown Town	Indiana	4115	0.0000336225250000000000
Bruceville Town	Indiana	4151	0.0000024126090000000000
Bryant Town	Indiana	4125	0.0000037472430000000000
Bunker Hill Town	Indiana	4245	0.0000109850690000000000
Burket Town	Indiana	4157	0.0000111390650000000000
Burlington Town	Indiana	3901	0.0000638057990000000000
Burnettsville Town	Indiana	4490	0.0000046198890000000000
Burns Harbor Town	Indiana	4323	0.0003979777620000000000
Butler City	Indiana	3948	0.0002391562480000000000
Cadiz Town	Indiana	4092	0.0000028232650000000000
Cambridge City Town	Indiana	4466	0.0002415175250000000000
Camden Town	Indiana	3893	0.0000642164560000000000
Campbellsburg Town	Indiana	4458	0.0000818746980000000000
Cannelburg Town	Indiana	3935	0.0000022586120000000000
Cannelton City	Indiana	4302	0.0000183255590000000000
Carbon Town	Indiana	3917	0.0000268466880000000000
Carlisle Town	Indiana	4394	0.0000176582420000000000
Carmel City	Indiana	4049	0.0036762509170000000000
Carroll County	Indiana	3896	0.0016297941360000000000
Carthage Town	Indiana	4357	0.0000131410170000000000
Cass County	Indiana	3900	0.0033896124780000000000
Cayuga Town	Indiana	4422	0.0000784867790000000000
Cedar Grove Town	Indiana	4009	0.0000040552360000000000
Cedar Lake Town	Indiana	4203	0.0005116783600000000000
Center Point Town	Indiana	3920	0.0000163749400000000000
Centerville Town	Indiana	4464	0.0003507522310000000000
Chalmers Town	Indiana	4485	0.0000068271690000000000
Chandler Town	Indiana	4451	0.0003475183090000000000
Charlestown City	Indiana	3910	0.0001460398210000000000
Chesterfield Town	Indiana	3974	0.0003790362170000000000
Chesterton Town	Indiana	4311	0.0021600033840000000000
Chrisney Town	Indiana	4366	0.0000323392220000000000
Churubusco Town	Indiana	4495	0.0000005646530000000000
Cicero Town	Indiana	4055	0.0001732971650000000000
Clark County	Indiana	3908	0.0193760706590000000000
Clarks Hill Town	Indiana	4406	0.0000406036900000000000
Clarksville Town	Indiana	3907	0.0010717628900000000000
Clay City Town	Indiana	3918	0.0000576972790000000000
Clay County	Indiana	3912	0.0029545216080000000000

Claypool Town	Indiana	4161	0.0000246907400000000000
Clayton Town	Indiana	4082	0.0000069811650000000000
Clear Lake Town	Indiana	4390	0.0000197628580000000000
Clifford Town	Indiana	3866	0.0000023099440000000000
Clinton City	Indiana	4430	0.0003365845720000000000
Clinton County	Indiana	3922	0.0027442140000000000000
Cloverdale Town	Indiana	4331	0.0000502027930000000000
Coatesville Town	Indiana	4079	0.0000074944860000000000
Colfax Town	Indiana	3921	0.0000461475570000000000
Columbia City	Indiana	4497	0.0008864026810000000000
Columbus City	Indiana	3861	0.0007642836180000000000
Connersville City	Indiana	3994	0.0046361611640000000000
Converse Town	Indiana	4040	0.0000457369000000000000
Corunna Town	Indiana	3946	0.0000163749400000000000
Corydon Town	Indiana	4061	0.0000698116540000000000
Country Club Heights Town	Indiana	4222	0.0000122170400000000000
Covington City	Indiana	4001	0.0002571224830000000000
Crandall Town	Indiana	4064	0.0000001539960000000000
Crane Town	Indiana	4244	0.0000156562900000000000
Crawford County	Indiana	3930	0.0013389464640000000000
Crawfordsville City	Indiana	4251	0.0027384134730000000000
Cromwell Town	Indiana	4282	0.0000345465020000000000
Crothersville Town	Indiana	4118	0.0000182228950000000000
Crown Point City	Indiana	4190	0.0012461893620000000000
Culver Town	Indiana	4236	0.0002898210300000000000
Cumberland Town	Indiana	14145	0.0001482471010000000000
Cynthiana Town	Indiana	4328	0.0000327498790000000000
Dale Town	Indiana	4369	0.0000597505630000000000
Daleville Town	Indiana	3971	0.0001997845280000000000
Dana Town	Indiana	4432	0.0000505107850000000000
Danville Town	Indiana	4078	0.0000394743840000000000
Darlington Town	Indiana	4257	0.0000747908680000000000
Darmstadt Town	Indiana	4425	0.0001094913670000000000
Daviess County	Indiana	3942	0.0037589982600000000000
Dayton Town	Indiana	4410	0.0001147272410000000000
De Kalb County	Indiana	3943	0.0027734732960000000000
De Motte Town	Indiana	4121	0.0000709409600000000000
Dearborn County	Indiana	3956	0.0095772349940000000000
Decatur City	Indiana	3856	0.0000909091470000000000
Decatur County	Indiana	3961	0.0035332396900000000000
Decker Town	Indiana	4148	0.0000012319700000000000
Delaware County	Indiana	3970	0.0120357345330000000000
Delphi City	Indiana	3897	0.0001772497370000000000

Denver Town	Indiana	4240	0.0000060058560000000000
Dillsboro Town	Indiana	3954	0.0000600072230000000000
Dublin Town	Indiana	4469	0.0000515887590000000000
Dubois County	Indiana	3976	0.0027289683660000000000
Dugger Town	Indiana	4393	0.0000234074370000000000
Dune Acres Town	Indiana	4313	0.0000469175380000000000
Dunkirk City	Indiana	3884	0.0000798727460000000000
Dunreith Town	Indiana	4089	0.0000033879190000000000
Dupont Town	Indiana	4136	0.0000397823770000000000
Dyer Town	Indiana	4187	0.0005331865100000000000
Earl Park Town	Indiana	3882	0.0000091884460000000000
East Chicago City	Indiana	4185	0.0046210181950000000000
East Germantown Town	Indiana	4463	0.0000158616190000000000
Eaton Town	Indiana	3969	0.0001664186640000000000
Economy Town	Indiana	4467	0.0000076484830000000000
Edgewood Town	Indiana	4216	0.0002436734730000000000
Edinburgh Town	Indiana	3873	0.0001989632150000000000
Edwardsport Town	Indiana	4147	0.0000014886310000000000
Elberfeld Town	Indiana	4449	0.0000315692410000000000
Elizabeth Town	Indiana	4074	0.0000001539960000000000
Elizabethtown Town	Indiana	3864	0.0000051332100000000000
Elkhart City	Indiana	3986	0.0054258028390000000000
Elkhart County	Indiana	3983	0.0116626528390000000000
Ellettsville Town	Indiana	4249	0.0006777890320000000000
Elnora Town	Indiana	3940	0.0000135516740000000000
Elwood City	Indiana	4224	0.0021127778530000000000
English Town	Indiana	3931	0.0000037472430000000000
Etna Green Town	Indiana	4158	0.0000337251890000000000
Evansville City	Indiana	4423	0.0193211966460000000000
Fairland Town	Indiana	4365	0.0000051332100000000000
Fairmount Town	Indiana	4027	0.0001044094890000000000
Fairview Park Town	Indiana	4431	0.0000933730880000000000
Farmersburg Town	Indiana	4396	0.0000397310440000000000
Farmland Town	Indiana	4342	0.0001820749540000000000
Fayette County	Indiana	3990	0.0029451278340000000000
Ferdinand Town	Indiana	3978	0.0001894154440000000000
Fillmore Town	Indiana	4338	0.0000104204160000000000
Fishers City	Indiana	4048	0.0015218427320000000000
Flora Town	Indiana	3898	0.0001759664350000000000
Floyd County	Indiana	3989	0.0157609562720000000000
Fort Branch Town	Indiana	4019	0.0000732509050000000000
Fort Wayne City	Indiana	3859	0.0273400404540000000000
Fortville Town	Indiana	4058	0.0001527129940000000000

Fountain City Town	Indiana	4470	0.0000459935600000000000
Fountain County	Indiana	3996	0.0016407792050000000000
Fowler Town	Indiana	3877	0.0000938864090000000000
Fowlerton Town	Indiana	4033	0.0000226887880000000000
Francesville Town	Indiana	4327	0.0000114983900000000000
Francisco Town	Indiana	4020	0.0000276680010000000000
Frankfort City	Indiana	3926	0.0015203027690000000000
Franklin City	Indiana	4145	0.0010740728340000000000
Franklin County	Indiana	4006	0.0029486184170000000000
Frankton Town	Indiana	4212	0.0001155485540000000000
Fremont Town	Indiana	4392	0.0002014271560000000000
French Lick Town	Indiana	4289	0.0002116422430000000000
Fulton County	Indiana	4008	0.0023599419080000000000
Fulton Town	Indiana	4013	0.0000029259300000000000
Galveston Town	Indiana	3902	0.0000127303600000000000
Garrett City	Indiana	3949	0.0003872493530000000000
Gary City	Indiana	4194	0.0072952665440000000000
Gas City	Indiana	4030	0.0005447362320000000000
Gaston Town	Indiana	3967	0.0000832093320000000000
Geneva Town	Indiana	3853	0.0000083671320000000000
Gentryville Town	Indiana	4374	0.0000179662350000000000
Georgetown Town	Indiana	13132	0.0000448642540000000000
Gibson County	Indiana	4016	0.0025885237440000000000
Glenwood Town	Indiana	3992	0.0000271033480000000000
Goodland Town	Indiana	4276	0.0000463528850000000000
Goshen City	Indiana	3984	0.0023863779390000000000
Gosport Town	Indiana	4293	0.0000977363160000000000
Grabill Town	Indiana	3860	0.0000575432830000000000
Grandview Town	Indiana	4371	0.0000484061690000000000
Grant County	Indiana	4026	0.0074498788250000000000
Greencastle City	Indiana	4334	0.0002862791150000000000
Greendale City	Indiana	3959	0.0001365433830000000000
Greene County	Indiana	4042	0.0043155408750000000000
Greenfield City	Indiana	4057	0.0006122892740000000000
Greens Fork Town	Indiana	4473	0.0000175042460000000000
Greensboro Town	Indiana	4090	0.0000027206010000000000
Greensburg City	Indiana	3960	0.0001953699680000000000
Greentown Town	Indiana	4101	0.0000174529140000000000
Greenville Town	Indiana	3991	0.0000092911100000000000
Greenwood City	Indiana	4141	0.0018037586180000000000
Griffin Town	Indiana	4322	0.0000101124230000000000
Griffith Town	Indiana	4195	0.0006961659230000000000
Hagerstown Town	Indiana	4474	0.0002344336950000000000
Hamilton County	Indiana	4051	0.0202697624990000000000

Hamilton Town	Indiana	3952	0.0000343411740000000000
Hamlet Town	Indiana	4384	0.0001882348060000000000
Hammond City	Indiana	4193	0.0107702443020000000000
Hancock County	Indiana	4062	0.0089544226400000000000
Hanover Town	Indiana	4133	0.0000796674170000000000
Hardinsburg Town	Indiana	4454	0.0000346491670000000000
Harmony Town	Indiana	3923	0.0000435296200000000000
Harrison County	Indiana	4071	0.0056100337420000000000
Hartford City	Indiana	3879	0.0010330584880000000000
Hartsville Town	Indiana	3863	0.0000038499070000000000
Haubstadt Town	Indiana	4014	0.0000667830600000000000
Hazleton Town	Indiana	4018	0.0000149376410000000000
Hebron Town	Indiana	4314	0.0007220373010000000000
Hendricks County	Indiana	4073	0.0157008463840000000000
Henry County	Indiana	4088	0.0116532077330000000000
Highland Town	Indiana	4192	0.0008649971960000000000
Hillsboro Town	Indiana	3998	0.0000405010260000000000
Hobart City	Indiana	4201	0.0015946316480000000000
Holland Town	Indiana	3981	0.0000444535980000000000
Holton Town	Indiana	4360	0.0000600585560000000000
Hope Town	Indiana	3874	0.0000368051150000000000
Howard County	Indiana	4106	0.0186935077420000000000
Hudson Town	Indiana	4398	0.0000296699530000000000
Huntertown Town	Indiana	3868	0.0004152253470000000000
Huntingburg City	Indiana	3979	0.0004558290370000000000
Huntington City	Indiana	4110	0.0024871428490000000000
Huntington County	Indiana	4108	0.0026170130590000000000
Hymera Town	Indiana	4400	0.0000201735150000000000
Indian Village Town	Indiana	4378	0.0000060058560000000000
Indianapolis City - Marion County Consolidated Government	Indiana	4230	0.1583485396120000000000
Ingalls Town	Indiana	4215	0.0000151943010000000000
Jackson County	Indiana	4111	0.0071835165650000000000
Jamestown Town	Indiana	13130	0.0000104717480000000000
Jasonville City	Indiana	4043	0.0000396283800000000000
Jasper City	Indiana	3977	0.0008921005440000000000
Jasper County	Indiana	4119	0.0042695986470000000000
Jay County	Indiana	4124	0.0031175523540000000000
Jefferson County	Indiana	4132	0.0035778986160000000000
Jeffersonville City	Indiana	3909	0.0017727540310000000000
Jennings County	Indiana	4137	0.0041751989170000000000
Johnson County	Indiana	4138	0.0174136445240000000000

Jonesboro City	Indiana	4032	0.0000654997580000000000
Jonesville Town	Indiana	3871	0.0000018479560000000000
Kempton Town	Indiana	4417	0.0000274626730000000000
Kendallville City	Indiana	4284	0.0009553930220000000000
Kennard Town	Indiana	4091	0.0000090344490000000000
Kentland Town	Indiana	4269	0.0000537960400000000000
Kewanna Town	Indiana	4017	0.0000053898700000000000
Kingman Town	Indiana	3997	0.0000379344210000000000
Kingsbury Town	Indiana	4169	0.0000129356890000000000
Kingsford Heights Town	Indiana	4173	0.0000459422280000000000
Kirklin Town	Indiana	3925	0.0000532827190000000000
Knightstown Town	Indiana	4093	0.0000368564470000000000
Knightsville Town	Indiana	3919	0.0000530260580000000000
Knox City	Indiana	4389	0.0009986146490000000000
Knox County	Indiana	4146	0.0052987558950000000000
Kokomo City	Indiana	4105	0.0028246000660000000000
Kosciusko County	Indiana	4156	0.0049363512770000000000
Kouts Town	Indiana	4318	0.0003835021100000000000
La Crosse Town	Indiana	4172	0.0000282839860000000000
La Fontaine Town	Indiana	4439	0.0000175555780000000000
La Paz Town	Indiana	4235	0.0000341871780000000000
La Porte City	Indiana	4174	0.0016379046070000000000
La Porte County	Indiana	4168	0.0077614133330000000000
Laconia Town	Indiana	4066	0.0000000513320000000000
Ladoga Town	Indiana	4256	0.0001081567320000000000
Lafayette City	Indiana	4409	0.0101224332150000000000
Lagrange County	Indiana	4182	0.0020884464380000000000
Lagrange Town	Indiana	4183	0.0002329963960000000000
Lagro Town	Indiana	4436	0.0000082644680000000000
Lake County	Indiana	4188	0.0183441414780000000000
Lake Station City	Indiana	4191	0.0007385149050000000000
Lakeville Town	Indiana	4379	0.0000354704800000000000
Lanesville Town	Indiana	4069	0.0000005133210000000000
Lapel Town	Indiana	4219	0.0002165701250000000000
Larwill Town	Indiana	4492	0.0000249987320000000000
Laurel Town	Indiana	4007	0.0000132950140000000000
Lawrence City	Indiana	4227	0.0014136346680000000000
Lawrence County	Indiana	4206	0.0041447589820000000000
Lawrenceburg City	Indiana	3955	0.0003977211010000000000
Leavenworth Town	Indiana	3934	0.0000013859670000000000
Lebanon City	Indiana	3888	0.0002210873490000000000
Leesburg Town	Indiana	4159	0.0000322365580000000000
Leo-Cedarville Town	Indiana	3870	0.0001960372850000000000

Lewisville Town	Indiana	4094	0.0000069811650000000000
Liberty Town	Indiana	4416	0.0001733998300000000000
Ligonier City	Indiana	4281	0.0004070122110000000000
Linden Town	Indiana	4259	0.0000668857250000000000
Linton City	Indiana	4041	0.0002145168410000000000
Little York Town	Indiana	4460	0.0000267953560000000000
Livonia Town	Indiana	4456	0.0000179662350000000000
Lizton Town	Indiana	4081	0.0000068271690000000000
Logansport City	Indiana	3903	0.0001840769060000000000
Long Beach Town	Indiana	4176	0.0000391150590000000000
Loogootee City	Indiana	4238	0.0001785330390000000000
Losantville Town	Indiana	4346	0.0000651917650000000000
Lowell Town	Indiana	4196	0.0004135313880000000000
Lynn Town	Indiana	4341	0.0001496330680000000000
Lynnville Town	Indiana	4453	0.0000453775750000000000
Lyons Town	Indiana	4038	0.0000164262720000000000
Mackey Town	Indiana	4021	0.0000061598520000000000
Macy Town	Indiana	4246	0.0000026179370000000000
Madison City	Indiana	4129	0.0013095845040000000000
Madison County	Indiana	4207	0.0137926269450000000000
Marengo Town	Indiana	3929	0.0000048252170000000000
Marion City	Indiana	4031	0.0079365584540000000000
Markle Town	Indiana	4107	0.0000688876770000000000
Markleville Town	Indiana	4223	0.0000805400630000000000
Marshall County	Indiana	4232	0.0026797922160000000000
Marshall Town	Indiana	4298	0.0000254093890000000000
Martin County	Indiana	4242	0.0008651511930000000000
Martinsville City	Indiana	4271	0.0007940049040000000000
Matthews Town	Indiana	4037	0.0000508187780000000000
Mauckport Town	Indiana	4068	0.0000000513320000000000
Mccordsville Town	Indiana	4060	0.0001708332250000000000
Mecca Town	Indiana	4301	0.0000254607210000000000
Medaryville Town	Indiana	4330	0.0000081104720000000000
Medora Town	Indiana	4117	0.0000080078070000000000
Mellott Town	Indiana	4000	0.0000147323120000000000
Mentone Town	Indiana	4160	0.0000563113120000000000
Merom Town	Indiana	4397	0.0000059031910000000000
Merrillville Town	Indiana	4209	0.0010769474320000000000
Miami County	Indiana	4241	0.0021571801180000000000
Michiana Shores Town	Indiana	4177	0.0000160669470000000000
Michigan City	Indiana	4175	0.0051926524470000000000
Michigantown Town	Indiana	3924	0.0000305939310000000000
Middlebury Town	Indiana	3985	0.0001863355190000000000
Middletown Town	Indiana	4098	0.0000390637270000000000

Milan Town	Indiana	4352	0.0002914636570000000000
Milford Town	Indiana	4163	0.0001565629010000000000
Millersburg Town	Indiana	3995	0.0000439402770000000000
Millhousen Town	Indiana	3964	0.0000016939590000000000
Milltown Town	Indiana	3936	0.0000047738850000000000
Milton Town	Indiana	4475	0.0000005646530000000000
Mishawaka City	Indiana	4375	0.0055379121430000000000
Mitchell City	Indiana	4208	0.0004247217850000000000
Modoc Town	Indiana	4347	0.0000444535980000000000
Monon Town	Indiana	4489	0.0001328988040000000000
Monroe City Town	Indiana	4149	0.0000026692690000000000
Monroe County	Indiana	4248	0.0116042882420000000000
Monroe Town	Indiana	3855	0.0000075971510000000000
Monroeville Town	Indiana	3858	0.0000675017100000000000
Monrovia Town	Indiana	4272	0.0000589292490000000000
Monterey Town	Indiana	4333	0.0000028745980000000000
Montezuma Town	Indiana	4296	0.0000789487680000000000
Montgomery County	Indiana	4254	0.0038813226520000000000
Montgomery Town	Indiana	3937	0.0000030285940000000000
Monticello City	Indiana	4484	0.0008595046620000000000
Montpelier City	Indiana	3885	0.0002380269420000000000
Mooreland Town	Indiana	4103	0.0000070838300000000000
Moores Hill Town	Indiana	3957	0.0000098044310000000000
Mooresville Town	Indiana	4274	0.0006795343230000000000
Morgan County	Indiana	4266	0.0118920046560000000000
Morgantown Town	Indiana	4268	0.0000332632000000000000
Morocco Town	Indiana	4275	0.0000433242910000000000
Morristown Town	Indiana	4367	0.0000142189910000000000
Mount Auburn Town	Indiana	4471	0.0000045685570000000000
Mount Ayr Town	Indiana	4277	0.0000046198890000000000
Mount Carmel Town	Indiana	4012	0.0000022072800000000000
Mount Etna Town	Indiana	4109	0.0000094964380000000000
Mount Summit Town	Indiana	4100	0.0000067245050000000000
Mount Vernon City	Indiana	4326	0.0005280019680000000000
Mulberry Town	Indiana	3928	0.0001020482120000000000
Muncie City	Indiana	3973	0.0114267305130000000000
Munster Town	Indiana	4197	0.0014017769530000000000
Napoleon Town	Indiana	4356	0.0000292079640000000000
Nappanee City	Indiana	3988	0.0007509372730000000000
Nashville Town	Indiana	3894	0.0001229403770000000000
New Albany City	Indiana	3993	0.0010054931510000000000
New Amsterdam Town	Indiana	4067	0.0000000000000000000000
New Carlisle Town	Indiana	4385	0.0002600484120000000000
New Castle City	Indiana	4096	0.0005254353630000000000

New Chicago Town	Indiana	4198	0.0003023973940000000000
New Harmony Town	Indiana	4325	0.0000464042170000000000
New Haven City	Indiana	3867	0.0012102568930000000000
New Market Town	Indiana	4258	0.0000558493230000000000
New Middletown Town	Indiana	4072	0.0000001026640000000000
New Palestine Town	Indiana	4059	0.0000392690560000000000
New Pekin Town	Indiana	4462	0.0002370003000000000000
New Point Town	Indiana	3965	0.0000043118960000000000
New Richmond Town	Indiana	4255	0.0000294646250000000000
New Ross Town	Indiana	4260	0.0000305425990000000000
New Whiteland Town	Indiana	4142	0.0001497357320000000000
Newberry Town	Indiana	4047	0.0000043118960000000000
Newburgh Town	Indiana	4455	0.0003359685860000000000
Newport Town	Indiana	4426	0.0000425543100000000000
Newton County	Indiana	4273	0.0013173869830000000000
Newtown Town	Indiana	4004	0.0000193522010000000000
Noble County	Indiana	4278	0.0033086104260000000000
Noblesville City	Indiana	4056	0.0018132550570000000000
North Judson Town	Indiana	4391	0.0005506907560000000000
North Liberty Town	Indiana	4376	0.0002584057850000000000
North Manchester Town	Indiana	4442	0.0001909040750000000000
North Salem Town	Indiana	4083	0.0000072891580000000000
North Vernon City	Indiana	4135	0.0015136809280000000000
North Webster Town	Indiana	4164	0.0001160618750000000000
Oakland City	Indiana	4028	0.0001175505060000000000
Oaktown Town	Indiana	4152	0.0000030285940000000000
Odon Town	Indiana	3938	0.0000011293060000000000
Ogden Dunes Town	Indiana	4316	0.0000075458190000000000
Ohio County	Indiana	4286	0.0006051027800000000000
Oldenburg Town	Indiana	4011	0.0000175555780000000000
Onward Town	Indiana	3906	0.0000002053280000000000
Oolitic Town	Indiana	4210	0.0000592885740000000000
Orange County	Indiana	4287	0.0015971982530000000000
Orestes Town	Indiana	4217	0.0000641137910000000000
Orland Town	Indiana	4395	0.0000252553930000000000
Orleans Town	Indiana	4288	0.0002508599670000000000
Osceola Town	Indiana	4383	0.0003336073100000000000
Osgood Town	Indiana	4349	0.0002495766640000000000
Ossian Town	Indiana	4481	0.0002691341940000000000
Otterbein Town	Indiana	3880	0.0000476361880000000000
Owen County	Indiana	4292	0.0022652341860000000000
Owensville Town	Indiana	4025	0.0000563626440000000000

Oxford Town	Indiana	3878	0.0000391663910000000000
Palmyra Town	Indiana	4075	0.0000008213140000000000
Paoli Town	Indiana	4290	0.0004284176960000000000
Paragon Town	Indiana	4264	0.0000222267990000000000
Parke County	Indiana	4295	0.0014182032250000000000
Parker City Town	Indiana	4345	0.0001942919940000000000
Patoka Town	Indiana	4024	0.0000426056420000000000
Patriot Town	Indiana	4404	0.0000227401200000000000
Pendleton Town	Indiana	4218	0.0007461633880000000000
Pennville Town	Indiana	4127	0.0000100097590000000000
Perry County	Indiana	4299	0.0021676518670000000000
Perrysville Town	Indiana	4429	0.0000379344210000000000
Peru City	Indiana	4247	0.0018260367490000000000
Petersburg City	Indiana	4306	0.0001035881750000000000
Pierceton Town	Indiana	4162	0.0001028695260000000000
Pike County	Indiana	4307	0.0012382842180000000000
Pine Village Town	Indiana	4447	0.0000088804530000000000
Pittsboro Town	Indiana	4080	0.0000228427840000000000
Plainfield Town	Indiana	4085	0.0010210467760000000000
Plainville Town	Indiana	3939	0.0000071864940000000000
Plymouth City	Indiana	4237	0.0013561427170000000000
Poneto Town	Indiana	4483	0.0000110877330000000000
Portage City	Indiana	4319	0.0048944129530000000000
Porter County	Indiana	4312	0.0110764916030000000000
Porter Town	Indiana	4315	0.0016347220170000000000
Portland City	Indiana	4126	0.0001232997010000000000
Posey County	Indiana	4321	0.0019427146100000000000
Poseyville Town	Indiana	4329	0.0000446589260000000000
Pottawattamie Park Town	Indiana	4179	0.0000123197040000000000
Princes Lakes Town	Indiana	4144	0.0000390637270000000000
Princeton City	Indiana	4023	0.0004530057720000000000
Pulaski County	Indiana	4324	0.0018855306520000000000
Putnam County	Indiana	4332	0.0044760563480000000000
Randolph County	Indiana	4340	0.0019484638050000000000
Redkey Town	Indiana	4128	0.0000116010540000000000
Remington Town	Indiana	4122	0.0000242287510000000000
Rensselaer City	Indiana	4120	0.0001012782310000000000
Reynolds Town	Indiana	4486	0.0000070838300000000000
Richland Town	Indiana	4373	0.0000268980200000000000
Richmond City	Indiana	4476	0.0069008306970000000000
Ridgeville Town	Indiana	4343	0.0001789436960000000000
Riley Town	Indiana	4433	0.0000146296480000000000
Ripley County	Indiana	4351	0.0029639153830000000000

Rising Sun City	Indiana	4285	0.0003560907690000000000
River Forest Town	Indiana	4225	0.0000034392510000000000
Roachdale Town	Indiana	4335	0.0000177609060000000000
Roann Town	Indiana	4441	0.0000095991020000000000
Roanoke Town	Indiana	4112	0.0001234023650000000000
Rochester City	Indiana	4022	0.0000906524860000000000
Rockport City	Indiana	4370	0.0001047688140000000000
Rockville Town	Indiana	4300	0.0002451621040000000000
Rome City Town	Indiana	4283	0.0001250963250000000000
Rosedale Town	Indiana	4303	0.0000561059840000000000
Roseland Town	Indiana	4380	0.0000282839860000000000
Rossville Town	Indiana	3927	0.0001340794420000000000
Royal Center Town	Indiana	3904	0.0000017966230000000000
Rush County	Indiana	4355	0.0021950118750000000000
Rushville City	Indiana	4359	0.0001540476280000000000
Russellville Town	Indiana	4339	0.0000069298330000000000
Russiaville Town	Indiana	4104	0.0000080591400000000000
Salamonia Town	Indiana	4130	0.0000022586120000000000
Salem City	Indiana	4457	0.0009492845020000000000
Saltillo Town	Indiana	4461	0.0000128330250000000000
Sandborn Town	Indiana	4154	0.0000020532840000000000
Santa Claus Town	Indiana	4372	0.0000752528570000000000
Saratoga Town	Indiana	4344	0.0000450182510000000000
Schererville Town	Indiana	4205	0.0013048619510000000000
Schneider Town	Indiana	4202	0.0000093424420000000000
Scott County	Indiana	4363	0.0122207354160000000000
Scottsburg City	Indiana	4361	0.0006250196350000000000
Seelyville Town	Indiana	4434	0.0000829526720000000000
Sellersburg Town	Indiana	3911	0.0001357220690000000000
Selma Town	Indiana	3972	0.0000808993880000000000
Seymour City	Indiana	4116	0.0004505418310000000000
Shadeland Town	Indiana	4413	0.0001293568890000000000
Shamrock Lakes Town	Indiana	3881	0.0000309019230000000000
Sharpsville Town	Indiana	4415	0.0000508187780000000000
Shelburn Town	Indiana	4402	0.0000444022650000000000
Shelby County	Indiana	4368	0.0004505418310000000000
Shelbyville City	Indiana	4364	0.0054573720800000000000
Sheridan Town	Indiana	4053	0.0001216570740000000000
Shipshewana Town	Indiana	4186	0.0000471741990000000000
Shirley Town	Indiana	4063	0.0000118063830000000000
Shoals Town	Indiana	4243	0.0000669883890000000000
Sidney Town	Indiana	4167	0.0000047738850000000000
Silver Lake Town	Indiana	4170	0.0000531287220000000000
Somerville Town	Indiana	4029	0.0000169395930000000000

South Bend City	Indiana	4381	0.0135823193360000000000
South Whitley Town	Indiana	4493	0.0000005646530000000000
Southport City	Indiana	4228	0.0000034905830000000000
Speedway Town	Indiana	4229	0.0007163907700000000000
Spencer County	Indiana	4362	0.0015631137390000000000
Spencer Town	Indiana	4294	0.0003353012690000000000
Spiceland Town	Indiana	4095	0.0000168369280000000000
Spring Grove Town	Indiana	4477	0.0000141676590000000000
Spring Lake Town	Indiana	4070	0.0000030799260000000000
Springport Town	Indiana	4099	0.0000027719330000000000
Spurgeon Town	Indiana	4308	0.0000068271690000000000
St Joseph County	Indiana	4377	0.0133604620050000000000
St. Joe Town	Indiana	3950	0.0000298239490000000000
St. John Town	Indiana	4200	0.0006538682740000000000
St. Leon Town	Indiana	3958	0.0000111903980000000000
St. Paul Town	Indiana	3963	0.0000162209430000000000
Starke County	Indiana	4388	0.0057546875960000000000
State Line City Town	Indiana	4445	0.0000058005270000000000
Staunton Town	Indiana	3916	0.0000354191480000000000
Steuben County	Indiana	4387	0.0022890522800000000000
Stilesville Town	Indiana	4084	0.0000045172250000000000
Stinesville Town	Indiana	4250	0.0000143216560000000000
Straughn Town	Indiana	4097	0.0000042605640000000000
Sullivan City	Indiana	4403	0.0001506083780000000000
Sullivan County	Indiana	4399	0.0049970771500000000000
Sulphur Springs Town	Indiana	4102	0.0000074944860000000000
Summitville Town	Indiana	4220	0.0001540989600000000000
Sunman Town	Indiana	4354	0.0001613367860000000000
Swayzee Town	Indiana	4036	0.0000849546230000000000
Sweetser Town	Indiana	4035	0.0000437862800000000000
Switz City Town	Indiana	4054	0.0000065705090000000000
Switzerland County	Indiana	4401	0.0013903812270000000000
Syracuse Town	Indiana	4166	0.0002883323990000000000
Tell City	Indiana	4305	0.0000713516170000000000
Tennyson Town	Indiana	4452	0.0000143729880000000000
Terre Haute City	Indiana	4437	0.0101726873400000000000
Thorntown Town	Indiana	3889	0.0000199681860000000000
Tippecanoe County	Indiana	4407	0.0098365134250000000000
Tipton City	Indiana	4411	0.0007568404640000000000
Tipton County	Indiana	4418	0.0014612195230000000000
Topeka Town	Indiana	4184	0.0001025102010000000000
Town Of Pines Town	Indiana	4317	0.0001775063980000000000
Trafalgar Town	Indiana	4140	0.0000347518310000000000
Trail Creek Town	Indiana	4180	0.0000700683150000000000

Troy Town	Indiana	4304	0.0000036959110000000000
Ulen Town	Indiana	3890	0.0000013859670000000000
Union City	Indiana	4350	0.0004672760950000000000
Union County	Indiana	4414	0.0007886663650000000000
Uniondale Town	Indiana	4480	0.0000205328400000000000
Universal Town	Indiana	4427	0.0000298239490000000000
Upland Town	Indiana	4034	0.0001326934750000000000
Utica Town	Indiana	3913	0.0000155536260000000000
Valparaiso City	Indiana	4320	0.0045085495660000000000
Van Buren Town	Indiana	4039	0.0000745855400000000000
Vanderburgh County	Indiana	4421	0.0187300048640000000000
Veedersburg Town	Indiana	4002	0.0001744778040000000000
Vera Cruz Town	Indiana	4487	0.0000052872060000000000
Vermillion County	Indiana	4424	0.0014792370900000000000
Vernon Town	Indiana	4134	0.0000445562620000000000
Versailles Town	Indiana	4353	0.0003257534990000000000
Vevay Town	Indiana	4405	0.0002226273120000000000
Vigo County	Indiana	4428	0.0079493401460000000000
Vincennes City	Indiana	4153	0.0001419845850000000000
Wabash City	Indiana	4440	0.0006165498380000000000
Wabash County	Indiana	4438	0.0052543536290000000000
Wakarusa Town	Indiana	3987	0.0001335661210000000000
Walkerton Town	Indiana	4382	0.0002934142770000000000
Wallace Town	Indiana	4005	0.0000074431540000000000
Walton Town	Indiana	3905	0.0000102150880000000000
Wanatah Town	Indiana	4181	0.0000342898420000000000
Warren County	Indiana	4443	0.0005768187940000000000
Warren Town	Indiana	4114	0.0000765874910000000000
Warrick County	Indiana	4450	0.0039914300030000000000
Warsaw City	Indiana	4165	0.0025807725970000000000
Washington City	Indiana	3941	0.0001495817360000000000
Washington County	Indiana	4459	0.0034043961220000000000
Waterloo Town	Indiana	3951	0.0001279709220000000000
Waveland Town	Indiana	4261	0.0000372157720000000000
Wayne County	Indiana	4468	0.0076578764900000000000
Waynetown Town	Indiana	4267	0.0000841333100000000000
Wells County	Indiana	4478	0.0020198667540000000000
West Baden Springs Town	Indiana	4291	0.0000548226810000000000
West College Corner Town	Indiana	4419	0.0000653457620000000000
West Harrison Town	Indiana	3962	0.0000047738850000000000
West Lafayette City	Indiana	4412	0.0026122905060000000000
West Lebanon Town	Indiana	4444	0.0000297726170000000000

West Terre Haute Town	Indiana	4435	0.0001801756670000000000
Westfield City	Indiana	4050	0.0011068740460000000000
Westport Town	Indiana	3966	0.0000220214700000000000
Westville Town	Indiana	4178	0.0004051642560000000000
Wheatfield Town	Indiana	4123	0.0000140649950000000000
Wheatland Town	Indiana	4155	0.0000023612770000000000
White County	Indiana	4482	0.0020457381320000000000
Whiteland Town	Indiana	4143	0.0001268929480000000000
Whitestown Town	Indiana	3892	0.0000755608490000000000
Whitewater Town	Indiana	4479	0.0000029772620000000000
Whiting City	Indiana	4199	0.0007469333690000000000
Whitley County	Indiana	4491	0.0030739200700000000000
Wilkinson Town	Indiana	4065	0.0000063651800000000000
Williamsport Town	Indiana	4448	0.0000945537260000000000
Winamac Town	Indiana	4336	0.0000215594810000000000
Winchester City	Indiana	4348	0.0007150048040000000000
Windfall City Town	Indiana	4420	0.0000588779170000000000
Winfield Town	Indiana	4204	0.0002465480700000000000
Wingate Town	Indiana	4265	0.0000232534410000000000
Winona Lake Town	Indiana	4171	0.0009640168150000000000
Winslow Town	Indiana	4310	0.0000284893150000000000
Wolcott Town	Indiana	4494	0.0000133976780000000000
Wolcottville Town	Indiana	4189	0.0000864945860000000000
Woodburn City	Indiana	3862	0.0000821313580000000000
Woodlawn Heights Town	Indiana	4221	0.0000122170400000000000
Worthington Town	Indiana	4046	0.0000261280380000000000
Yeoman Town	Indiana	3899	0.0000145783160000000000
Yorktown Town	Indiana	3968	0.0009019563070000000000
Zanesville Town	Indiana	3865	0.0000259227100000000000
Zionsville Town	Indiana	3891	0.0003758536270000000000
Abilene City	Kansas	13662	0.0013279901640000000000
Allen County	Kansas	4498	0.0024695909820000000000
Anderson County	Kansas	4496	0.0010330708460000000000
Andover City	Kansas	4514	0.0029652591090000000000
Anthony City	Kansas	13696	0.0004407114180000000000
Arkansas City	Kansas	4520	0.0025176073530000000000
Atchison City	Kansas	4501	0.0022614655300000000000
Atchison County	Kansas	4499	0.0020813472890000000000
Augusta City	Kansas	14076	0.0020170355260000000000
Barber County	Kansas	4500	0.0008680117350000000000
Barton County	Kansas	4503	0.0033345743820000000000
Baxter Springs City	Kansas	13659	0.0008443354090000000000

Bel Aire City	Kansas	13622	0.0018368036420000000000
Belleville City	Kansas	13593	0.0003992862800000000000
Beloit City	Kansas	13636	0.0007729800660000000000
Bentley City	Kansas	14077	0.0001116960530000000000
Benton City	Kansas	13649	0.0001876059920000000000
Bonner Springs City	Kansas	13658	0.0017277102150000000000
Bourbon County	Kansas	4502	0.0028751145920000000000
Brown County	Kansas	4505	0.0012323031530000000000
Burlingame City	Kansas	13687	0.0001917268180000000000
Burrton City	Kansas	14078	0.0001852202520000000000
Butler County	Kansas	4506	0.0087064388120000000000
Caney City	Kansas	13697	0.0004224930330000000000
Chanute City	Kansas	13632	0.0019500178940000000000
Chase County	Kansas	4507	0.0003360826780000000000
Cheney City	Kansas	13596	0.0004712922790000000000
Cherokee County	Kansas	4510	0.0039199951710000000000
Clay County	Kansas	4515	0.0010429479860000000000
Coffey County	Kansas	4518	0.0010602329800000000000
Coffeyville City	Kansas	13701	0.0019886235200000000000
Colby City	Kansas	13653	0.0011527466470000000000
Comanche County	Kansas	4516	0.0002196363980000000000
Concordia City	Kansas	13639	0.0010640404610000000000
Cowley County	Kansas	4517	0.0068970881950000000000
Crawford County	Kansas	4519	0.0077141107140000000000
Derby City	Kansas	4619	0.0054535869140000000000
Dickinson County	Kansas	4522	0.0036381602450000000000
Dodge City	Kansas	4534	0.0057880244180000000000
Douglas County	Kansas	4526	0.0159242886850000000000
Edwards County	Kansas	4527	0.0003573965060000000000
Edwardsville City	Kansas	13642	0.0009762018180000000000
El Dorado City	Kansas	4509	0.0027882805080000000000
Elk County	Kansas	4531	0.0004993358010000000000
Elkhart City	Kansas	4589	0.0004604270740000000000
Ellis County	Kansas	4529	0.0037261509910000000000
Ellsworth City	Kansas	14642	0.0006365590610000000000
Ellsworth County	Kansas	4532	0.0007841929150000000000
Emporia City	Kansas	4573	0.0053141295120000000000
Enterprise City	Kansas	14075	0.0001676525230000000000
Eudora City	Kansas	14643	0.0013865492600000000000
Fairway City	Kansas	14054	0.0008595173970000000000
Fall River City	Kansas	13699	0.0000307977470000000000
Finney County	Kansas	4528	0.0071538268660000000000
Ford County	Kansas	4533	0.0065915512520000000000
Fort Scott City	Kansas	14055	0.0016587406130000000000

Franklin County	Kansas	4536	0.0033404226890000000000
Galena City	Kansas	14070	0.0006124847660000000000
Garden City	Kansas	4537	0.0056396747080000000000
Garden Plain City	Kansas	13637	0.0001977996130000000000
Gardner City	Kansas	4559	0.0048517295400000000000
Garnett City	Kansas	14079	0.0007066130910000000000
Geary County	Kansas	4541	0.0041871275020000000000
Goddard City	Kansas	14069	0.0010761860520000000000
Gove County	Kansas	4539	0.0003406313610000000000
Graham County	Kansas	4540	0.0003104800920000000000
Grant County	Kansas	4544	0.0014095729800000000000
Great Bend City	Kansas	4504	0.0032318114380000000000
Greeley County Unified Government	Kansas	4548	0.0001554349900000000000
Greenwood County	Kansas	4546	0.0011687684400000000000
Halstead City	Kansas	13617	0.0004398438760000000000
Hamilton County	Kansas	4552	0.0003151587370000000000
Harper City	Kansas	13695	0.0002804330040000000000
Harper County	Kansas	4547	0.0006934791840000000000
Harvey County	Kansas	4556	0.0068299656730000000000
Haskell County	Kansas	4551	0.0005098423610000000000
Hays City	Kansas	4535	0.0045175089220000000000
Haysville City	Kansas	4617	0.0024701094200000000000
Herington City	Kansas	14083	0.0004858236110000000000
Hiawatha City	Kansas	13651	0.0006703932050000000000
Highland City	Kansas	13654	0.0002138491430000000000
Hillsboro City	Kansas	13693	0.0005990378630000000000
Hoisington City	Kansas	13657	0.0005318033450000000000
Hugoton City	Kansas	13648	0.0007977050180000000000
Humboldt City	Kansas	13629	0.0003856224910000000000
Hutchinson City	Kansas	4605	0.0087207506950000000000
Independence City	Kansas	13655	0.0018270437930000000000
Iola City	Kansas	13638	0.0011416854850000000000
Jackson County	Kansas	4554	0.0017117343200000000000
Jefferson County	Kansas	4555	0.0024734437460000000000
Johnson City	Kansas	13698	0.0002865057990000000000
Johnson County	Kansas	4550	0.1209440306690000000000
Junction City	Kansas	4542	0.0047415516850000000000
Kansas City	Kansas	4638	0.0440604981880000000000
Kearny County	Kansas	4563	0.0004867090600000000000
Kechi City	Kansas	13703	0.0004574116050000000000
Kingman City	Kansas	13630	0.0005996885190000000000
Kingman County	Kansas	4564	0.0009063575390000000000
Kiowa County	Kansas	4568	0.0003191875700000000000

Labette County	Kansas	4567	0.0025454428970000000000
Lansing City	Kansas	4579	0.0025926497500000000000
Lawrence City	Kansas	4530	0.0213519476850000000000
Leavenworth City	Kansas	4572	0.0077935650100000000000
Leavenworth County	Kansas	4569	0.0163814807590000000000
Leawood City	Kansas	4558	0.0075192048010000000000
Lenexa City	Kansas	4561	0.0121794244090000000000
Leoti City	Kansas	13663	0.0003079774670000000000
Liberal City	Kansas	4623	0.0040820027570000000000
Lincoln Center City	Kansas	13706	0.0002578769080000000000
Logan County	Kansas	4575	0.0003550571830000000000
Longton City	Kansas	14056	0.0000663669750000000000
Lyon County	Kansas	4584	0.0042946063790000000000
Maize City	Kansas	13704	0.0011423361410000000000
Manhattan City	Kansas	4600	0.0119165591340000000000
Manter City	Kansas	4630	0.0000397241660000000000
Marshall County	Kansas	4581	0.0012543967550000000000
Marysville City	Kansas	13635	0.0007050948920000000000
Mcpherson City	Kansas	4578	0.0028223315380000000000
Mcpherson County	Kansas	4580	0.0036971693830000000000
Meade City	Kansas	14644	0.0003294491360000000000
Meade County	Kansas	4583	0.0008024826250000000000
Medicine Lodge City	Kansas	13702	0.0003912615150000000000
Merriam City	Kansas	4560	0.0024135022940000000000
Miami County	Kansas	4586	0.0044621278680000000000
Mission City	Kansas	14072	0.0021413109410000000000
Mission Hills City	Kansas	13599	0.0007662566140000000000
Montgomery County	Kansas	4587	0.0062744620630000000000
Morton County	Kansas	4588	0.0005055102760000000000
Moundridge City	Kansas	13592	0.0004036239910000000000
Mount Hope City	Kansas	13601	0.0001748097460000000000
Neodesha City	Kansas	13705	0.0004795339300000000000
Neosho County	Kansas	4594	0.0031726844710000000000
Ness County	Kansas	4595	0.0003597358290000000000
Newton City	Kansas	4549	0.0040653025700000000000
North Newton City	Kansas	13589	0.0003821523220000000000
Norton City	Kansas	13641	0.0005875429290000000000
Oakley City	Kansas	13694	0.0004402776470000000000
Olathe City	Kansas	4562	0.0307250900860000000000
Osage County	Kansas	4599	0.0020495065090000000000
Osawatomie City	Kansas	13627	0.0009159076370000000000
Ottawa City	Kansas	4538	0.0026750662560000000000
Overland Park City	Kansas	4566	0.0526227888110000000000
Park City	Kansas	13700	0.0017227218480000000000

Parsons City	Kansas	13650	0.0020523878690000000000
Pawnee County	Kansas	4591	0.0008273404210000000000
Phillips County	Kansas	4601	0.0006733350170000000000
Phillipsburg City	Kansas	13628	0.0005248630080000000000
Pittsburg City	Kansas	4523	0.0043307704710000000000
Pleasanton City	Kansas	13634	0.0002511534560000000000
Pottawatomie County	Kansas	4607	0.0032129296080000000000
Prairie Village City	Kansas	4565	0.0048398008350000000000
Pratt City	Kansas	14061	0.0014017312480000000000
Pratt County	Kansas	4596	0.0018178850630000000000
Rantoul City	Kansas	14080	0.0000405575960000000000
Rawlins County	Kansas	4610	0.0003263355010000000000
Reno County	Kansas	4604	0.0123077212330000000000
Republic County	Kansas	4608	0.0005895092910000000000
Rice County	Kansas	4602	0.0012167076690000000000
Riley County	Kansas	4606	0.0095135051030000000000
Roeland Park City	Kansas	13656	0.0014427226150000000000
Russell City	Kansas	13640	0.0009506093240000000000
Russell County	Kansas	4609	0.0008842639370000000000
Sabetha City	Kansas	13646	0.0005534918990000000000
Salina City	Kansas	4612	0.0100361614980000000000
Saline County	Kansas	4613	0.0070083505400000000000
Satanta City	Kansas	13587	0.0002431286910000000000
Scott City	Kansas	13652	0.0008102843790000000000
Scott County	Kansas	4614	0.0006225197320000000000
Sedgwick City	Kansas	14053	0.0003593793410000000000
Sedgwick County	Kansas	4615	0.1035533219480000000000
Seward County	Kansas	4618	0.0041902778520000000000
Shawnee City	Kansas	4570	0.0143790775600000000000
Shawnee County	Kansas	4620	0.0350548869500000000000
Sheridan County	Kansas	4627	0.0003275051620000000000
Sherman County	Kansas	4629	0.0007507925870000000000
Smith County	Kansas	4625	0.0004605866240000000000
Spring Hill City	Kansas	14071	0.0017071060890000000000
Stanton County	Kansas	4626	0.0003921787760000000000
Sterling City	Kansas	14074	0.0004719429360000000000
Stevens County	Kansas	4628	0.0007002372270000000000
Sublette City	Kansas	13591	0.0002871564560000000000
Sumner County	Kansas	4632	0.0029342902960000000000
Syracuse City	Kansas	14645	0.0003537403160000000000
Thomas County	Kansas	4633	0.0010009701420000000000
Tonganoxie City	Kansas	13664	0.0012340787250000000000
Topeka City	Kansas	4624	0.0270148291460000000000
Trego County	Kansas	4631	0.0003584362050000000000

Ulysses City	Kansas	4545	0.0014785920970000000000
Valley Falls City	Kansas	13690	0.0002498521430000000000
Wabaunsee County	Kansas	4635	0.0013755137770000000000
Wakeeney City	Kansas	13598	0.0003769470690000000000
Wallace County	Kansas	4634	0.0001996221940000000000
Wamego City	Kansas	13616	0.0010232659800000000000
Washington City	Kansas	13624	0.0002309831010000000000
Washington County	Kansas	4636	0.0007053057590000000000
Weir City	Kansas	14068	0.0001375054330000000000
Wellington City	Kansas	13631	0.0016374858300000000000
Westwood City	Kansas	14067	0.0003561260570000000000
Wichita City	Kansas	4616	0.1044374974480000000000
Wichita County	Kansas	4637	0.0002695419470000000000
Wilson City	Kansas	14065	0.0001546393900000000000
Wilson County	Kansas	4641	0.0010867453030000000000
Winfield City	Kansas	4521	0.0025607675760000000000
Adair County	Kentucky	4640	0.0020721499720000000000
Albany City	Kentucky	4743	0.0012642983040000000000
Alexandria City	Kentucky	4707	0.0010801318260000000000
Allen County	Kentucky	4642	0.0036529327460000000000
Anderson County	Kentucky	4649	0.0036211593700000000000
Ashland City	Kentucky	4674	0.0098344992020000000000
Ballard County	Kentucky	4643	0.0012758185710000000000
Barbourville City	Kentucky	4948	0.0007304701680000000000
Bardstown City	Kentucky	5039	0.0023528703730000000000
Barren County	Kentucky	4652	0.0031220305860000000000
Bath County	Kentucky	4655	0.0016007813280000000000
Beattyville City	Kentucky	4961	0.0014482332390000000000
Bell County	Kentucky	4661	0.0064185799130000000000
Bellevue City	Kentucky	4708	0.0009657040870000000000
Berea City	Kentucky	4985	0.0016739603190000000000
Boone County	Kentucky	4666	0.0204308197250000000000
Bourbon County	Kentucky	4669	0.0025548350510000000000
Bowling Green City	Kentucky	5117	0.0067078659570000000000
Boyd County	Kentucky	4673	0.0089277875840000000000
Boyle County	Kentucky	4677	0.0037902929990000000000
Bracken County	Kentucky	4682	0.0012755771660000000000
Breathitt County	Kentucky	4679	0.0053905544140000000000
Breckinridge County	Kentucky	4686	0.0032449633820000000000
Bullitt County	Kentucky	4688	0.0106302040770000000000
Butler County	Kentucky	4700	0.0016248983220000000000
Caldwell County	Kentucky	4698	0.0014410084730000000000
Calloway County	Kentucky	4702	0.0002704052790000000000
Campbell County	Kentucky	4706	0.0105196989310000000000

Campbellsville City	Kentucky	5103	0.00276960968100000000000
Carlisle County	Kentucky	4723	0.00060408443800000000000
Carroll County	Kentucky	4725	0.00254147935600000000000
Carrollton City	Kentucky	4726	0.00088763500500000000000
Carter County	Kentucky	4731	0.00601584959600000000000
Casey County	Kentucky	4736	0.00266857239200000000000
Catlettsburg City	Kentucky	4672	0.00126348579300000000000
Cave City	Kentucky	4653	0.00070013347800000000000
Central City	Kentucky	5032	0.00084467481900000000000
Christian County	Kentucky	4733	0.00438616638800000000000
Clark County	Kentucky	4740	0.00611023886100000000000
Clay County	Kentucky	4745	0.00783416104400000000000
Clinton County	Kentucky	4746	0.00392048437600000000000
Cold Spring City	Kentucky	4709	0.00075071764000000000000
Columbia City	Kentucky	4646	0.00094127430000000000000
Corbin City	Kentucky	4949	0.00203605855000000000000
Covington City	Kentucky	4931	0.01714682720300000000000
Crittenden City	Kentucky	4784	0.00148529732500000000000
Crittenden County	Kentucky	4747	0.00201023152700000000000
Cumberland County	Kentucky	4748	0.00185724900400000000000
Cynthiana City	Kentucky	4822	0.00242991700600000000000
Danville City	Kentucky	4675	0.00279946497000000000000
Daviess County	Kentucky	4755	0.01126393527600000000000
Dayton City	Kentucky	4712	0.00136966960700000000000
Dry Ridge City	Kentucky	4785	0.00112438310500000000000
Edgewood City	Kentucky	4933	0.00099732811100000000000
Edmonson County	Kentucky	4752	0.00188436852800000000000
Elliott County	Kentucky	4756	0.00145822147900000000000
Erlanger City	Kentucky	4934	0.00339777729800000000000
Estill County	Kentucky	4758	0.00404930951500000000000
Flatwoods City	Kentucky	4798	0.00081513467200000000000
Fleming County	Kentucky	4762	0.00182391448000000000000
Flemingsburg City	Kentucky	4763	0.00097447450000000000000
Florence City	Kentucky	4664	0.00738902051200000000000
Floyd County	Kentucky	4766	0.01917932244900000000000
Fort Mitchell City	Kentucky	4935	0.00104583403200000000000
Fort Thomas City	Kentucky	4713	0.00365129692300000000000
Fort Wright City	Kentucky	4939	0.00088848555800000000000
Frankfort City	Kentucky	4769	0.00425427108800000000000
Franklin City	Kentucky	5100	0.00105928178100000000000
Franklin County	Kentucky	4772	0.00443848312200000000000
Fulton County	Kentucky	4775	0.00104000932000000000000
Gallatin County	Kentucky	4776	0.00234786145900000000000
Garrard County	Kentucky	4780	0.00312711746400000000000

Georgetown City	Kentucky	5092	0.0021298889200000000000
Glasgow City	Kentucky	4656	0.0041009781200000000000
Grant County	Kentucky	4782	0.0053437369180000000000
Graves County	Kentucky	4787	0.0024478669070000000000
Grayson City	Kentucky	4727	0.0014057009120000000000
Grayson County	Kentucky	4790	0.0043713711870000000000
Green County	Kentucky	4794	0.0013639933070000000000
Greenup County	Kentucky	4795	0.0068723462040000000000
Hancock County	Kentucky	4806	0.0010014822460000000000
Hardin County	Kentucky	4809	0.0166779651300000000000
Harlan County	Kentucky	4816	0.0092368570780000000000
Harrison County	Kentucky	4823	0.0020786040270000000000
Harrodsburg City	Kentucky	5020	0.0014333281380000000000
Hart County	Kentucky	4825	0.0023334696950000000000
Hazard City	Kentucky	5064	0.0028536556440000000000
Henderson City	Kentucky	4831	0.0056445117620000000000
Henderson County	Kentucky	4829	0.0037960575950000000000
Henry County	Kentucky	4830	0.0022630861150000000000
Hickman County	Kentucky	4835	0.0005336257130000000000
Highland Heights City	Kentucky	4714	0.0010992032720000000000
Hopkins County	Kentucky	4840	0.0054933623180000000000
Hopkinsville City	Kentucky	4737	0.0056626861600000000000
Independence City	Kentucky	4937	0.0012552376400000000000
Irvine City	Kentucky	4760	0.0007678771050000000000
Jackson County	Kentucky	4846	0.0019308793370000000000
Jefferson County	Kentucky	4861	0.1449391329250000000000
Jeffersontown City	Kentucky	4859	0.0019819913960000000000
Jenkins City	Kentucky	4964	0.0006886545410000000000
Jessamine County	Kentucky	4923	0.0064077956010000000000
Johnson County	Kentucky	4928	0.0064007986200000000000
Kenton County	Kentucky	4926	0.0257313982610000000000
Knott County	Kentucky	4946	0.0049108948790000000000
Knox County	Kentucky	4951	0.0080607551140000000000
La Grange City	Kentucky	5054	0.0007279927160000000000
Larue County	Kentucky	4955	0.0019171338250000000000
Laurel County	Kentucky	4954	0.0092156421070000000000
Lawrence County	Kentucky	4957	0.0044749573160000000000
Lawrenceburg City	Kentucky	4645	0.0008048012320000000000
Lebanon City	Kentucky	4992	0.0011220418540000000000
Lee County	Kentucky	4959	0.0022359313660000000000
Leitchfield City	Kentucky	4792	0.0011353806420000000000
Leslie County	Kentucky	4958	0.0055254649260000000000
Letcher County	Kentucky	4960	0.0063275524680000000000
Lewis County	Kentucky	4965	0.0024924840500000000000

Lexington-Fayette Urban County	Kentucky	4761	0.0625970706660000000000
Lincoln County	Kentucky	4968	0.0041091825940000000000
Livingston County	Kentucky	4973	0.0020560378470000000000
Logan County	Kentucky	4979	0.0030225849720000000000
London City	Kentucky	4952	0.0019615058060000000000
Louisa City	Kentucky	4956	0.0008662110360000000000
Ludlow City	Kentucky	4938	0.0006696178490000000000
Lyndon City	Kentucky	4902	0.0007487807660000000000
Lyon County	Kentucky	4982	0.0013673466730000000000
Madison County	Kentucky	4986	0.0110730526730000000000
Madisonville City	Kentucky	4842	0.0039273554890000000000
Magoffin County	Kentucky	4989	0.0030847795760000000000
Manchester City	Kentucky	4742	0.0018003972410000000000
Marion County	Kentucky	4991	0.0020187699290000000000
Marshall County	Kentucky	4995	0.0061108033920000000000
Martin City	Kentucky	4768	0.0029432882010000000000
Martin County	Kentucky	4999	0.0046929138860000000000
Mason County	Kentucky	5002	0.0017417462150000000000
Mayfield City	Kentucky	4786	0.0029293815960000000000
Maysville City	Kentucky	5004	0.0017962985260000000000
Mccracken County	Kentucky	5007	0.0033775049330000000000
Mccreary County	Kentucky	5006	0.0030118692300000000000
Mclean County	Kentucky	5010	0.0014338818670000000000
Meade County	Kentucky	5014	0.0037621524360000000000
Menifee County	Kentucky	5013	0.0011525617110000000000
Mercer County	Kentucky	5017	0.0028419282560000000000
Metcalfe County	Kentucky	5021	0.0011670708890000000000
Middlesborough City	Kentucky	7148	0.0096278698700000000000
Monroe County	Kentucky	5022	0.0028901923030000000000
Montgomery County	Kentucky	5027	0.0057460525260000000000
Morehead City	Kentucky	5085	0.0011769374870000000000
Morgan County	Kentucky	5031	0.0005058895260000000000
Morganfield City	Kentucky	5112	0.0010820879560000000000
Morgantown City	Kentucky	4704	0.0010668409440000000000
Mount Sterling City	Kentucky	5026	0.0013577369780000000000
Mount Vernon City	Kentucky	5083	0.0011952541910000000000
Muhlenberg County	Kentucky	5030	0.0053380361960000000000
Murray City	Kentucky	4705	0.0057659623140000000000
Nelson County	Kentucky	5038	0.0048165643210000000000
Newport City	Kentucky	4716	0.0073129963260000000000
Nicholas County	Kentucky	5040	0.0013243831990000000000
Nicholasville City	Kentucky	4924	0.0037231533540000000000
Ohio County	Kentucky	5043	0.0044671506430000000000

Oldham County	Kentucky	5051	0.0073334471610000000000
Owen County	Kentucky	5058	0.0021988574180000000000
Owensboro City	Kentucky	4751	0.0051183193440000000000
Owingsville City	Kentucky	4657	0.0011207413680000000000
Owsley County	Kentucky	5059	0.0012947613310000000000
Paducah City	Kentucky	5005	0.0110410801610000000000
Paintsville City	Kentucky	4929	0.0036426603630000000000
Paris City	Kentucky	4670	0.0013578487570000000000
Pendleton County	Kentucky	5060	0.0030949007290000000000
Perry County	Kentucky	5065	0.0148483860910000000000
Pike County	Kentucky	5067	0.0192944415270000000000
Pikeville City	Kentucky	5069	0.0092325531220000000000
Pineville City	Kentucky	4662	0.0007366062640000000000
Powell County	Kentucky	5071	0.0057889516570000000000
Prestonsburg City	Kentucky	4767	0.0041979336020000000000
Princeton City	Kentucky	4696	0.0010442954290000000000
Pulaski County	Kentucky	5074	0.0087239029400000000000
Richmond City	Kentucky	4988	0.0050690511670000000000
Robertson County	Kentucky	5079	0.0003461998010000000000
Rockcastle County	Kentucky	5081	0.0043805018300000000000
Rowan County	Kentucky	5084	0.0042450582550000000000
Russell City	Kentucky	4803	0.0014552485370000000000
Russell County	Kentucky	5087	0.0055991102880000000000
Russellville City	Kentucky	4983	0.0010190540710000000000
Scott County	Kentucky	5091	0.0063324439670000000000
Shelby County	Kentucky	5093	0.0050937838840000000000
Shelbyville City	Kentucky	5094	0.0011683746620000000000
Shepherdsville City	Kentucky	4690	0.0017179913280000000000
Shively City	Kentucky	4870	0.0010408260570000000000
Simpson County	Kentucky	5097	0.0020499064480000000000
Somerset City	Kentucky	5080	0.0031084982990000000000
Southgate City	Kentucky	4717	0.0009527006350000000000
Spencer County	Kentucky	5101	0.0024476959510000000000
St. Matthews City	Kentucky	4865	0.0011318342460000000000
Stanford City	Kentucky	4974	0.0007358054950000000000
Taylor County	Kentucky	5099	0.0019084460710000000000
Taylor Mill City	Kentucky	4941	0.0010203982350000000000
Todd County	Kentucky	5102	0.0017887464080000000000
Trigg County	Kentucky	5115	0.0020477385010000000000
Trimble County	Kentucky	5111	0.0011744276290000000000
Union City	Kentucky	4663	0.0012600591610000000000
Union County	Kentucky	5108	0.0025311928820000000000
Versailles City	Kentucky	5138	0.0017001358290000000000
Walton City	Kentucky	4665	0.0007257205050000000000

Warren County	Kentucky	5114	0.0098930703870000000000
Washington County	Kentucky	5124	0.0015498341190000000000
Wayne County	Kentucky	5127	0.0034779659510000000000
Webster County	Kentucky	5128	0.0023712077420000000000
West Liberty City	Kentucky	5033	0.0016919755020000000000
Whitley County	Kentucky	5134	0.0157941324850000000000
Wilder City	Kentucky	4719	0.0012717123420000000000
Williamsburg City	Kentucky	5135	0.0025112732320000000000
Williamstown City	Kentucky	4789	0.0010297106360000000000
Winchester City	Kentucky	4744	0.0046469990750000000000
Wolfe County	Kentucky	5137	0.0026006996090000000000
Woodford County	Kentucky	5139	0.0026753594350000000000
Acadia Parish	Louisiana	5140	
Alexandria City	Louisiana	5209	
Allen Parish	Louisiana	5142	
Ascension Parish	Louisiana	5145	
Assumption Parish	Louisiana	5147	
Avoyelles Parish	Louisiana	5148	
Baldwin Town	Louisiana	5233	
Bastrop City	Louisiana	5198	
Baton Rouge City	Louisiana	5170	
Beauregard Parish	Louisiana	5150	
Berwick Town	Louisiana	5229	
Bienville Parish	Louisiana	5153	
Bogalusa City	Louisiana	5249	
Bossier City	Louisiana	5155	
Bossier Parish	Louisiana	5152	
Caddo Parish	Louisiana	5156	
Calcasieu Parish	Louisiana	5158	
Caldwell Parish	Louisiana	5160	
Cameron Parish	Louisiana	5161	
Catahoula Parish	Louisiana	5164	
Claiborne Parish	Louisiana	5163	
Concordia Parish	Louisiana	5162	
Covington City	Louisiana	5231	
De Soto Parish	Louisiana	5165	
Delhi Town	Louisiana	5214	
Donaldsonville City	Louisiana	5149	
East Carroll Parish	Louisiana	5171	
East Feliciana Parish	Louisiana	5172	
Eunice City	Louisiana	5143	
Evangeline Parish	Louisiana	5177	
Ferriday Town	Louisiana	5167	
Franklin City	Louisiana	5225	

Franklin Parish	Louisiana	5174
Gramercy Town	Louisiana	5218
Grant Parish	Louisiana	5178
Gretna City	Louisiana	5182
Iberia Parish	Louisiana	5175
Iberville Parish	Louisiana	5180
Jackson Parish	Louisiana	5181
Jean Lafitte Town	Louisiana	5183
Jefferson Davis Parish	Louisiana	5184
Jefferson Parish	Louisiana	5179
Kenner City	Louisiana	5187
Lafayette City	Louisiana	5186
Lafourche Parish	Louisiana	5189
Lake Charles City	Louisiana	5157
Lake Providence Town	Louisiana	5173
Lasalle Parish	Louisiana	5193
Lincoln Parish	Louisiana	5191
Livingston Parish	Louisiana	5194
Lutcher Town	Louisiana	5230
Madison Parish	Louisiana	5197
Madisonville Town	Louisiana	5237
Mandeville City	Louisiana	5236
Monroe City	Louisiana	5206
Morehouse Parish	Louisiana	5199
Morgan City	Louisiana	5226
Natchitoches City	Louisiana	5200
Natchitoches Parish	Louisiana	5195
New Iberia City	Louisiana	5176
New Orleans City	Louisiana	5205
New Roads City	Louisiana	5201
Opelousas City	Louisiana	5224
Ouachita Parish	Louisiana	5204
Patterson City	Louisiana	5232
Pearl River Town	Louisiana	5235
Pineville City	Louisiana	5213
Plaquemines Parish	Louisiana	5203
Pointe Coupee Parish	Louisiana	5210
Rapides Parish	Louisiana	5208
Red River Parish	Louisiana	5212
Richland Parish	Louisiana	5211
Richwood Town	Louisiana	5207
Sabine Parish	Louisiana	5215
Sheriff Of Acadia Parish	Louisiana	14184

Sheriff Of Allen Parish	Louisiana	13403
Sheriff Of Ascension Parish	Louisiana	13405
Sheriff Of Assumption Parish	Louisiana	13406
Sheriff Of Avoyelles Parish	Louisiana	13408
Sheriff Of Beauregard Parish	Louisiana	14183
Sheriff Of Bienville Parish	Louisiana	13556
Sheriff Of Bossier Parish	Louisiana	14158
Sheriff Of Caddo Parish	Louisiana	14154
Sheriff Of Calcasieu Parish	Louisiana	13411
Sheriff Of Caldwell Parish	Louisiana	14156
Sheriff Of Cameron Parish	Louisiana	14157
Sheriff Of Catahoula Parish	Louisiana	13409
Sheriff Of Claiborne Parish	Louisiana	14161
Sheriff Of Concordia Parish	Louisiana	13412
Sheriff Of De Soto Parish	Louisiana	14165
Sheriff Of East Baton Rouge Parish	Louisiana	13415
Sheriff Of East Carroll Parish	Louisiana	13416
Sheriff Of East Feliciana Parish	Louisiana	14163
Sheriff Of Evangeline Parish	Louisiana	13419
Sheriff Of Franklin Parish	Louisiana	14164
Sheriff Of Grant Parish	Louisiana	13417
Sheriff Of Iberia Parish	Louisiana	13557
Sheriff Of Iberville Parish	Louisiana	14169

Allocations in Louisiana will be made in accordance with the Louisiana State-Local Government Opioid Litigation Memorandum of Understanding.

Sheriff Of Jackson Parish	Louisiana	13422
Sheriff Of Jefferson Davis Parish	Louisiana	13425
Sheriff Of Jefferson Parish	Louisiana	13423
Sheriff Of Lafayette Parish	Louisiana	13430
Sheriff Of Lafourche Parish	Louisiana	14168
Sheriff Of Lasalle Parish	Louisiana	14167
Sheriff Of Lincoln Parish	Louisiana	13429
Sheriff Of Livingston Parish	Louisiana	13433
Sheriff Of Madison Parish	Louisiana	14162
Sheriff Of Morehouse Parish	Louisiana	13436
Sheriff Of Natchitoches Parish	Louisiana	14166
Sheriff Of Orleans Parish	Louisiana	13440
Sheriff Of Ouachita Parish	Louisiana	13435
Sheriff Of Plaquemines Parish	Louisiana	14159
Sheriff Of Pointe Coupee Parish	Louisiana	14153
Sheriff Of Rapides Parish	Louisiana	13559
Sheriff Of Red River Parish	Louisiana	14155
Sheriff Of Richland Parish	Louisiana	13439
Sheriff Of Sabine Parish	Louisiana	13441
Sheriff Of St Helena Parish	Louisiana	14160
Sheriff Of St James Parish	Louisiana	14152
Sheriff Of St John The Baptist Parish	Louisiana	14170

Sheriff Of St Martin Parish	Louisiana	14171
Sheriff Of St. Bernard Parish	Louisiana	13442
Sheriff Of St. Charles Parish	Louisiana	13444
Sheriff Of St. Landry Parish	Louisiana	13445
Sheriff Of St. Mary Parish	Louisiana	13447
Sheriff Of St. Tammany Parish	Louisiana	13449
Sheriff Of Tangipahoa Parish	Louisiana	14172
Sheriff Of Tensas Parish	Louisiana	13455
Sheriff Of Terrebonne Parish	Louisiana	13458
Sheriff Of Union Parish	Louisiana	13460
Sheriff Of Vermilion Parish	Louisiana	14173
Sheriff Of Vernon Parish	Louisiana	13459
Sheriff Of Washington Parish	Louisiana	13462
Sheriff Of Webster Parish	Louisiana	14174
Sheriff Of West Baton Rouge Parish	Louisiana	14175
Sheriff Of West Carroll Parish	Louisiana	13561
Sheriff Of West Feliciana Parish	Louisiana	14176
Sheriff Of Winn Parish	Louisiana	14177
Shreveport City	Louisiana	5154
Slidell City	Louisiana	5238
St Bernard Parish	Louisiana	5217
St Charles Parish	Louisiana	5216
St Helena Parish	Louisiana	5219
St James Parish	Louisiana	5223
St John The Baptist Parish	Louisiana	5220
St Landry Parish	Louisiana	5227
St Martin Parish	Louisiana	5222

St Mary Parish	Louisiana	5228	
St Tammany Parish	Louisiana	5234	
St. Martinville City	Louisiana	5221	
Tangipahoa Parish	Louisiana	5239	
Tensas Parish	Louisiana	5242	
Terrebonne Parish Consolidated Government	Louisiana	5241	
Union Parish	Louisiana	5245	
Vermilion Parish	Louisiana	5243	
Vernon Parish	Louisiana	5246	
Washington Parish	Louisiana	5248	
Webster Parish	Louisiana	5247	
West Baton Rouge Parish	Louisiana	5250	
West Carroll Parish	Louisiana	5253	
West Feliciana Parish	Louisiana	5254	
West Monroe City	Louisiana	5202	
Westwego City	Louisiana	5185	
Winn Parish	Louisiana	5252	
Aberdeen City	Maryland	5639	0.0003727965290000000000
Allegany County	Maryland	5612	0.0161204114940000000000
Annapolis City	Maryland	5622	0.0024132309580000000000
Anne Arundel County	Maryland	5613	0.0958500951560000000000
Baltimore City	Maryland	5617	0.2099703343540000000000
Baltimore County	Maryland	5614	0.1775653944340000000000
Bel Air Town	Maryland	5636	0.0003223642800000000000
Berlin Town	Maryland	5671	0.0001092361860000000000
Bowie City	Maryland	5647	0.0002632709460000000000
Calvert County	Maryland	5615	0.0169483436880000000000
Cambridge City	Maryland	5631	0.0001967461850000000000
Caroline County	Maryland	5616	0.0058650178500000000000
Carroll County	Maryland	5618	0.0296055630010000000000
Cecil County	Maryland	5621	0.0379585776340000000000
Charles County	Maryland	5626	0.0196634091790000000000
Charlestown Town	Maryland	5623	0.0000138465870000000000
College Park City	Maryland	5649	0.0000503348450000000000
Cottage City Town	Maryland	5655	0.0000159720230000000000
Cumberland City	Maryland	5607	0.0016271324260000000000
Dorchester County	Maryland	5628	0.0039519131250000000000
Easton Town	Maryland	5662	0.0006301083700000000000
Elkton Town	Maryland	5627	0.0008841101600000000000
Forest Heights Town	Maryland	5652	0.0000148121820000000000
Frederick City	Maryland	5629	0.0015308892740000000000

Frederick County	Maryland	5633	0.0349573332120000000000
Frostburg City	Maryland	5619	0.0001946787410000000000
Gaithersburg City	Maryland	5645	0.0002439669140000000000
Garrett County	Maryland	5632	0.0035134346900000000000
Grantsville Town	Maryland	5637	0.0000022070760000000000
Greenbelt City	Maryland	5651	0.0003699380280000000000
Hagerstown City	Maryland	5666	0.0018293281740000000000
Harford County	Maryland	5638	0.0519581107200000000000
Havre De Grace City	Maryland	5641	0.0004580099310000000000
Howard County	Maryland	5648	0.0324872137440000000000
Hyattsville City	Maryland	5650	0.0001273775620000000000
Kent County	Maryland	5646	0.0046838521520000000000
Laurel City	Maryland	5654	0.0003005164800000000000
Montgomery County	Maryland	5640	0.0855743789580000000000
Mountain Lake Park Town	Maryland	5635	0.0000010044450000000000
New Carrollton City	Maryland	5653	0.0000627276890000000000
North Brentwood Town	Maryland	5658	0.0000006626860000000000
North East Town	Maryland	5624	0.0001838145220000000000
Oakland Town	Maryland	5634	0.0000117774530000000000
Perryville Town	Maryland	5620	0.0001841607850000000000
Prince Georges County	Maryland	5643	0.0713826506550000000000
Queen Annes County	Maryland	5657	0.0073817925350000000000
Rockville City	Maryland	5644	0.0006110458780000000000
Salisbury City	Maryland	5667	0.0013478066910000000000
Seat Pleasant City	Maryland	5656	0.0000401288080000000000
Somerset County	Maryland	5660	0.0038751288390000000000
St Marys County	Maryland	5659	0.0136845625110000000000
Takoma Park City	Maryland	5642	0.0001955964790000000000
Talbot County	Maryland	5664	0.0048968248500000000000
Upper Marlboro Town	Maryland	5661	0.0000094436950000000000
Vienna Town	Maryland	5630	0.0000015826760000000000
Washington County	Maryland	5663	0.0304744905050000000000
Westminster City	Maryland	5625	0.0004400875730000000000
Wicomico County	Maryland	5665	0.0166944224110000000000
Worcester County	Maryland	5668	0.0098760310640000000000
Ada Township	Michigan	5807	0.0000437602920000000000
Adrian City	Michigan	5821	0.0003396266600000000000
Alcona County	Michigan	5710	0.0009346301200000000000
Alger County	Michigan	5708	0.0008795261610000000000
Algoma Township	Michigan	5811	0.0000175353370000000000
Allegan County	Michigan	5712	0.0046165611940000000000
Allen Park City	Michigan	5955	0.0006422026090000000000

Allendale Charter Township	Michigan	5919	0.0000464749050000000000
Alpena County	Michigan	5716	0.0035525680750000000000
Alpine Charter Township	Michigan	5805	0.0000151938230000000000
Ann Arbor City	Michigan	5947	0.0027679777930000000000
Antrim County	Michigan	5713	0.0026667265460000000000
Antwerp Township	Michigan	5944	0.0000078474940000000000
Arenac County	Michigan	5714	0.0018055048910000000000
Auburn Hills City	Michigan	5890	0.0007032505560000000000
Bangor Charter Township	Michigan	5717	0.0000652823920000000000
Baraga County	Michigan	5719	0.0008300460650000000000
Barry County	Michigan	5715	0.0025871914760000000000
Bath Charter Township	Michigan	5741	0.0003214603320000000000
Battle Creek City	Michigan	5734	0.0020458170570000000000
Bay City	Michigan	5723	0.0006858636540000000000
Bay County	Michigan	5718	0.0123301056910000000000
Bedford Township	Michigan	5860	0.0002465424420000000000
Benton Charter Township	Michigan	5731	0.0005421171850000000000
Benzie County	Michigan	5721	0.0015597090020000000000
Berkley City	Michigan	5874	0.0002144833830000000000
Berrien County	Michigan	5722	0.0143530128660000000000
Beverly Hills Village	Michigan	5889	0.0002748934320000000000
Big Rapids City	Michigan	5857	0.0001464444510000000000
Birmingham City	Michigan	5879	0.0006160716510000000000
Blackman Charter Township	Michigan	13854	0.0000000000000000000000
Bloomfield Charter Township	Michigan	5895	0.0014314410400000000000
Branch County	Michigan	5730	0.0038230209660000000000
Brandon Charter Township	Michigan	5896	0.0001783481990000000000
Brighton Township	Michigan	5822	0.0000060493410000000000
Brownstown Charter Township	Michigan	5974	0.0006186013360000000000
Burton City	Michigan	5755	0.0001982874150000000000
Byron Township	Michigan	5810	0.0000858034730000000000
Cadillac City	Michigan	5987	0.0005928571840000000000
Caledonia Charter Township	Michigan	5806	0.0000275778300000000000
Calhoun County	Michigan	5729	0.0185054766050000000000
Cannon Township	Michigan	5812	0.0000330933950000000000

Canton Charter Township	Michigan	5977	0.0026353816720000000000
Cascade Charter Township	Michigan	5809	0.0001211863500000000000
Cass County	Michigan	5733	0.0041274553920000000000
Charlevoix County	Michigan	5736	0.0021428580410000000000
Cheboygan County	Michigan	5738	0.0031672388090000000000
Chesterfield Charter Township	Michigan	5843	0.0012625116440000000000
Chippewa County	Michigan	5740	0.0026802056920000000000
Clare County	Michigan	5739	0.0027998174330000000000
Clawson City	Michigan	5875	0.0001394973320000000000
Clinton Charter Township	Michigan	5844	0.0065243179430000000000
Clinton County	Michigan	5737	0.0054026690120000000000
Coldwater City	Michigan	5727	0.0000772835770000000000
Commerce Charter Township	Michigan	5899	0.0001988543620000000000
Comstock Charter Township	Michigan	5795	0.0000845186680000000000
Cooper Charter Township	Michigan	5798	0.0000095907660000000000
Crawford County	Michigan	5748	0.0028862532510000000000
Davison Township	Michigan	5759	0.0000884463550000000000
Dearborn City	Michigan	5954	0.0029965833190000000000
Dearborn Heights City	Michigan	5972	0.0010536201750000000000
Delhi Charter Township	Michigan	5777	0.0001967531050000000000
Delta Charter Township	Michigan	5746	0.0004055389220000000000
Delta County	Michigan	5744	0.0026044851580000000000
Detroit City	Michigan	5957	0.0713165322820000000000
Dewitt Charter Township	Michigan	5745	0.0003677017780000000000
Dickinson County	Michigan	5750	0.0027729291700000000000
East Bay Township	Michigan	5768	0.0000146467670000000000
East Grand Rapids City	Michigan	5801	0.0002073540590000000000
East Lansing City	Michigan	5742	0.0019287731410000000000
Eastpointe City	Michigan	5831	0.0016772498200000000000
Eaton County	Michigan	5752	0.0100403824090000000000
Egelston Township	Michigan	5870	0.0000592033050000000000
Emmet County	Michigan	5747	0.0018132565780000000000
Emmett Charter Township	Michigan	5732	0.0000813904060000000000

Escanaba City	Michigan	5743	0.0001810208480000000000
Farmington City	Michigan	5877	0.0002202472780000000000
Farmington Hills City	Michigan	5897	0.0016511895200000000000
Fenton Charter Township	Michigan	5760	0.0000185269540000000000
Fenton City	Michigan	5766	0.0004796071890000000000
Ferndale City	Michigan	5880	0.0008911313490000000000
Flat Rock City	Michigan	5866	0.0001717819670000000000
Flint Charter Township	Michigan	5761	0.0002557549030000000000
Flint City	Michigan	5754	0.0295481256150000000000
Flushing Charter Township	Michigan	5757	0.0000374311470000000000
Fort Gratiot Charter Township	Michigan	5942	0.0000944163810000000000
Fraser City	Michigan	5835	0.0008009068380000000000
Frenchtown Charter Township	Michigan	5862	0.0004888385340000000000
Fruitport Charter Township	Michigan	5876	0.0001292709620000000000
Gaines Township	Michigan	5815	0.0000899141310000000000
Garden City	Michigan	5959	0.0003602298200000000000
Garfield Charter Township	Michigan	5771	0.0000040665700000000000
Genesee Charter Township	Michigan	5762	0.0001294622450000000000
Genesee County	Michigan	5753	0.0205906790680000000000
Genoa Township	Michigan	5824	0.0000007561670000000000
Georgetown Charter Township	Michigan	5923	0.0000720269210000000000
Gladwin County	Michigan	5767	0.0021503077360000000000
Gogebic County	Michigan	5765	0.0007467226840000000000
Grand Blanc Charter Township	Michigan	5764	0.0002098336110000000000
Grand Haven Charter Township	Michigan	5921	0.0001127618500000000000
Grand Haven City	Michigan	5920	0.0003477289140000000000
Grand Rapids Charter Township	Michigan	5813	0.0000375682890000000000
Grand Rapids City	Michigan	5803	0.0134403101080000000000
Grand Traverse County	Michigan	5773	0.0092338019800000000000
Grandville City	Michigan	5802	0.0002780157430000000000
Gratiot County	Michigan	5769	0.0035251722030000000000
Green Oak Township	Michigan	5825	0.0003216953050000000000
Grosse Ile Township	Michigan	5983	0.0002142228910000000000

Grosse Pointe Park City	Michigan	5956	0.0002831115390000000000
Grosse Pointe Woods City	Michigan	5960	0.0002017492510000000000
Hamburg Township	Michigan	5826	0.0003393032080000000000
Hamtramck City	Michigan	5958	0.0010823453980000000000
Harper Woods City	Michigan	5961	0.0003021064750000000000
Harrison Charter Township	Michigan	5845	0.0012420493550000000000
Hartland Township	Michigan	5827	0.0000029166460000000000
Hazel Park City	Michigan	5881	0.0004399957570000000000
Highland Charter Township	Michigan	5898	0.0001759096270000000000
Highland Park City	Michigan	5962	0.0002339422740000000000
Hillsdale County	Michigan	5770	0.0041796783500000000000
Holland Charter Township	Michigan	5922	0.0001743272210000000000
Holland City	Michigan	5711	0.0009894686520000000000
Holly Township	Michigan	5900	0.0000244965520000000000
Houghton County	Michigan	5772	0.0024927201570000000000
Huron Charter Township	Michigan	5981	0.0004047269230000000000
Huron County	Michigan	5775	0.0017506615170000000000
Independence Charter Township	Michigan	5901	0.0004932009380000000000
Ingham County	Michigan	5776	0.0239108074300000000000
Inkster City	Michigan	5963	0.0009975672850000000000
Ionia City	Michigan	5782	0.0002684628550000000000
Ionia County	Michigan	5779	0.0054943125130000000000
Iosco County	Michigan	5780	0.0035979730060000000000
Iron County	Michigan	5783	0.0012347789750000000000
Iron Mountain City	Michigan	5749	0.0001028904300000000000
Isabella County	Michigan	5781	0.0064066292390000000000
Jackson City	Michigan	5786	0.0019759611310000000000
Jackson County	Michigan	5784	0.0064866012850000000000
Kalamazoo Charter Township	Michigan	5792	0.0003108609650000000000
Kalamazoo City	Michigan	5793	0.0022630631960000000000
Kalamazoo County	Michigan	5790	0.0222270723980000000000
Kalkaska County	Michigan	5797	0.0009837976920000000000
Kent County	Michigan	5799	0.0311452505370000000000
Kentwood City	Michigan	5804	0.0008504898600000000000
Keweenaw County	Michigan	5814	0.0000404399100000000000
Lake County	Michigan	5817	0.0008157508480000000000

Lansing City	Michigan	5751	0.0059449414360000000000
Lapeer County	Michigan	5819	0.0047307352990000000000
Leelanau County	Michigan	5818	0.0013858695000000000000
Lenawee County	Michigan	5820	0.0088237929540000000000
Lenox Township	Michigan	5842	0.0000668759180000000000
Leoni Township	Michigan	5788	0.0000543324100000000000
Lincoln Charter Township	Michigan	5728	0.0001066495340000000000
Lincoln Park City	Michigan	5965	0.0009493812730000000000
Livingston County	Michigan	5823	0.0149765368180000000000
Livonia City	Michigan	5966	0.0044797409660000000000
Luce County	Michigan	5828	0.0007151373520000000000
Lyon Charter Township	Michigan	5905	0.0000360243410000000000
Mackinac County	Michigan	5834	0.0005434900330000000000
Macomb County	Michigan	5836	0.0865110465510000000000
Macomb Township	Michigan	5850	0.0006465034890000000000
Madison Heights City	Michigan	5882	0.0008623672990000000000
Manistee County	Michigan	5847	0.0034954682540000000000
Marion Township	Michigan	5833	0.0000011882630000000000
Marquette City	Michigan	5848	0.0001873163450000000000
Marquette County	Michigan	5852	0.0060352741930000000000
Mason County	Michigan	5851	0.0027857703120000000000
Mecosta County	Michigan	5853	0.0019846587480000000000
Melvindale City	Michigan	5970	0.0003105429410000000000
Menominee County	Michigan	5856	0.0009442283530000000000
Meridian Charter Township	Michigan	5778	0.0004230781490000000000
Midland City	Michigan	5720	0.0018064208800000000000
Midland County	Michigan	5854	0.0032176018620000000000
Milford Charter Township	Michigan	5904	0.0000384074890000000000
Missaukee County	Michigan	5855	0.0005992272430000000000
Monitor Charter Township	Michigan	5725	0.0000263963870000000000
Monroe Charter Township	Michigan	5861	0.0000715436020000000000
Monroe City	Michigan	5858	0.0012560022780000000000
Monroe County	Michigan	5859	0.0171543939300000000000
Montcalm County	Michigan	5869	0.0069578341280000000000
Montmorency County	Michigan	5864	0.0009858481610000000000
Mount Clemens City	Michigan	5832	0.0003005674790000000000
Mount Morris Charter Township	Michigan	5756	0.0001487815940000000000

Mount Pleasant City	Michigan	5785	0.0002137885640000000000
Mundy Charter Township	Michigan	5758	0.0000901065540000000000
Muskegon Charter Township	Michigan	5872	0.0002156349330000000000
Muskegon City	Michigan	5868	0.0010446192330000000000
Muskegon County	Michigan	5863	0.0191003740320000000000
Muskegon Heights City	Michigan	5867	0.0002990421160000000000
New Baltimore City	Michigan	5837	0.0002870852370000000000
Newaygo County	Michigan	5873	0.0052318127210000000000
Niles City	Michigan	5726	0.0003485556050000000000
Niles Township	Michigan	5724	0.0001286802850000000000
Northville Charter Township	Michigan	5979	0.0009374105120000000000
Norton Shores City	Michigan	5871	0.0004193741210000000000
Novi City	Michigan	5894	0.0008758902820000000000
Oak Park City	Michigan	5883	0.0006201174620000000000
Oakland Charter Township	Michigan	5902	0.0001639384620000000000
Oakland County	Michigan	5878	0.0585357271140000000000
Oceana County	Michigan	5915	0.0024376421470000000000
Oceola Township	Michigan	5829	0.0000021604790000000000
Ogemaw County	Michigan	5912	0.0062312530160000000000
Ontonagon County	Michigan	5910	0.0005648708840000000000
Orion Charter Township	Michigan	5906	0.0002895802790000000000
Osceola County	Michigan	5916	0.0021551218640000000000
Oscoda County	Michigan	5914	0.0005866115240000000000
Oshtemo Charter Township	Michigan	5796	0.0000743284920000000000
Otsego County	Michigan	5918	0.0031792059880000000000
Ottawa County	Michigan	5917	0.0088613450940000000000
Owosso City	Michigan	5933	0.0003587611180000000000
Oxford Charter Township	Michigan	5908	0.0001318490870000000000
Park Township	Michigan	5926	0.0000414755640000000000
Pittsfield Charter Township	Michigan	5951	0.0002848203740000000000
Plainfield Charter Township	Michigan	5816	0.0000879888870000000000
Plymouth Charter Township	Michigan	5984	0.0003699083460000000000
Pontiac City	Michigan	5887	0.0033688147390000000000

Port Huron Charter Township	Michigan	5939	0.0000862478810000000000
Port Huron City	Michigan	5938	0.0015570980200000000000
Portage City	Michigan	5791	0.0005868954660000000000
Presque Isle County	Michigan	5929	0.0016298467950000000000
Redford Charter Township	Michigan	5982	0.0012666525540000000000
Riverview City	Michigan	5964	0.0002883907740000000000
Rochester City	Michigan	5884	0.0002385365590000000000
Rochester Hills City	Michigan	5891	0.0004038605720000000000
Romulus City	Michigan	5976	0.0010430545820000000000
Roscommon County	Michigan	5928	0.0043018366800000000000
Roseville City	Michigan	5839	0.0025535928020000000000
Royal Oak City	Michigan	5886	0.0015512635400000000000
Saginaw Charter Township	Michigan	5934	0.0004135270020000000000
Saginaw City	Michigan	5927	0.0025740509010000000000
Saginaw County	Michigan	5931	0.0180527643860000000000
Sanilac County	Michigan	5935	0.0038845852230000000000
Sault Ste. Marie City	Michigan	5735	0.0011028617300000000000
Schoolcraft County	Michigan	5936	0.0004718011580000000000
Scio Charter Township	Michigan	5950	0.0000307901410000000000
Shelby Charter Township	Michigan	5849	0.0030268607450000000000
Shiawassee County	Michigan	5932	0.0081260410300000000000
South Lyon City	Michigan	5888	0.0001547384000000000000
Southfield City	Michigan	5893	0.0023508376420000000000
Southfield Township	Michigan	5903	0.0000006650640000000000
Southgate City	Michigan	5973	0.0005308730360000000000
Spring Lake Township	Michigan	5925	0.0000621209000000000000
Springfield Charter Township	Michigan	5909	0.0000267134340000000000
St Clair County	Michigan	5937	0.0223552710100000000000
St Joseph County	Michigan	5943	0.0025489421580000000000
St. Clair Shores City	Michigan	5840	0.0020311040440000000000
Sterling Heights City	Michigan	5838	0.0105364597820000000000
Sturgis City	Michigan	5940	0.0003581199580000000000
Summit Township	Michigan	5789	0.0000879726220000000000
Superior Charter Township	Michigan	5948	0.0000724444200000000000
Taylor City	Michigan	5978	0.0022496241950000000000
Texas Charter Township	Michigan	5794	0.0000311100810000000000
Thomas Township	Michigan	5930	0.0000759563130000000000

Traverse City	Michigan	5774	0.0006947487510000000000
Trenton City	Michigan	5969	0.0002879249220000000000
Troy City	Michigan	5892	0.0014103252340000000000
Tuscola County	Michigan	5941	0.0049641098760000000000
Tyrone Township	Michigan	5830	0.0000575767620000000000
Union Charter Township	Michigan	5787	0.0000003060950000000000
Van Buren Charter Township	Michigan	5980	0.0007692914910000000000
Van Buren County	Michigan	5945	0.0045586529890000000000
Vienna Charter Township	Michigan	5763	0.0000516565810000000000
Walker City	Michigan	5800	0.0003448789710000000000
Warren City	Michigan	5841	0.0131541290400000000000
Washington Township	Michigan	5846	0.0004833260540000000000
Washtenaw County	Michigan	5949	0.0266152920340000000000
Waterford Charter Township	Michigan	5907	0.0013063534440000000000
Wayne City	Michigan	5967	0.0009384777120000000000
Wayne County	Michigan	5953	0.1140875273460000000000
West Bloomfield Charter Township	Michigan	5911	0.0015671696720000000000
Westland City	Michigan	5971	0.0036531164910000000000
Wexford County	Michigan	5985	0.0033453814500000000000
White Lake Charter Township	Michigan	5913	0.0003498240610000000000
Wixom City	Michigan	5885	0.0002207460760000000000
Woodhaven City	Michigan	5975	0.0003417524980000000000
Wyandotte City	Michigan	5968	0.0005836653850000000000
Wyoming City	Michigan	5808	0.0015264068540000000000
Ypsilanti Charter Township	Michigan	5952	0.0003458548540000000000
Ypsilanti City	Michigan	5946	0.0005369527620000000000
Zeeland Charter Township	Michigan	5924	0.0000367539890000000000
Adams County	Mississippi	6363	0.0089560216576269400000
Alcorn County	Mississippi	6372	0.0005763039855516710000
Amite County	Mississippi	6367	0.0027458863561989500000
Amory City	Mississippi	6463	0.0021165787205654100000
Arcola Town	Mississippi	6515	0.0000105552956670764000
Attala County	Mississippi	6373	0.0042973205341581600000
Bay St. Louis City	Mississippi	6410	0.0003112561058928250000
Benton County	Mississippi	6376	0.0019607860502207400000
Biloxi City	Mississippi	6412	0.0066447560116145000000

Bolivar County	Mississippi	6378	0.0050381057195479000000
Brandon City	Mississippi	6484	0.0055701554924526100000
Brookhaven City	Mississippi	6453	0.0046831090100835800000
Byram City	Mississippi	6421	0.0005459698574208520000
Caledonia Town	Mississippi	6457	0.0000299472761824010000
Calhoun County	Mississippi	6382	0.0041532206686674500000
Canton City	Mississippi	6456	0.0036080179305284600000
Carroll County	Mississippi	6379	0.0020316671971110700000
Centreville Town	Mississippi	14081	0.0001014408007884940000
Charleston City	Mississippi	6496	0.0004702917471796820000
Chickasaw County	Mississippi	6381	0.0051087712165030400000
Claiborne County	Mississippi	6388	0.0016466721789274200000
Clarke County	Mississippi	6384	0.0051136603664874000000
Clarksdale City	Mississippi	6389	0.0027735520283806900000
Clay County	Mississippi	6386	0.0018598177028148600000
Cleveland City	Mississippi	6375	0.0013745539639507100000
Clinton City	Mississippi	6418	0.0032360491214639600000
Coahoma County	Mississippi	6391	0.0042361090395715600000
Columbia City	Mississippi	6461	0.0016948986195033700000
Columbus City	Mississippi	6452	0.0070396198679698100000
Copiah County	Mississippi	6395	0.0072173511568719900000
Corinth City	Mississippi	6370	0.0157646662446243000000
Covington County	Mississippi	6393	0.0061543463187342100000
Desoto County	Mississippi	6397	0.0224487939025045000000
Diamondhead City	Mississippi	6406	0.0000017005023686986100
D'Iberville City	Mississippi	6416	0.0004480074317822520000
Forrest County	Mississippi	6399	0.0305159516967070000000
Franklin County	Mississippi	6400	0.0025731545103409100000
Gautier City	Mississippi	6433	0.0013175846705548200000
George County	Mississippi	6403	0.0103697513727650000000
Greene County	Mississippi	6402	0.0029451875191484400000
Greenville City	Mississippi	6514	0.0008404974985153170000
Greenwood City	Mississippi	6454	0.0059235998569269300000
Grenada City	Mississippi	6409	0.0005592742708234350000
Grenada County	Mississippi	6407	0.0052566079071545600000
Gulfport City	Mississippi	6415	0.0833885656343728000000
Hancock County	Mississippi	6408	0.0240513797800086000000
Harrison County	Mississippi	6411	0.0128324028715450000000
Hattiesburg City	Mississippi	6401	0.0032342761873186000000
Hernando City	Mississippi	6392	0.0044217946617601600000
Hinds County	Mississippi	6417	0.0208841063426677000000
Holly Springs City	Mississippi	6464	0.0016281921812472800000
Holmes County	Mississippi	6419	0.0033241361243159300000
Horn Lake City	Mississippi	6398	0.0065196892595573200000

Humphreys County	Mississippi	6420	0.0013736814888053800000
Indianola City	Mississippi	6491	0.0002320238963392310000
Issaquena County	Mississippi	6424	0.0001756850896935790000
Itawamba County	Mississippi	6427	0.0105165081713815000000
Iuka City	Mississippi	6501	0.0028542904906194500000
Jackson City	Mississippi	6422	0.0269350446772121000000
Jackson County	Mississippi	6423	0.0765514849630983000000
Jasper County	Mississippi	6435	0.0039220972313282500000
Jefferson County	Mississippi	6429	0.0009851488343646300000
Jefferson Davis County	Mississippi	6434	0.0035140524248720300000
Jones County	Mississippi	6431	0.0222324729012432000000
Jonestown Town	Mississippi	6390	0.0000933317260927384000
Kemper County	Mississippi	6432	0.0022232675379924600000
Kosciusko City	Mississippi	6374	0.0004085534752995830000
Lafayette County	Mississippi	6439	0.0070486557407098400000
Lamar County	Mississippi	6436	0.0131040239405016000000
Lauderdale County	Mississippi	6438	0.0147057603905307000000
Laurel City	Mississippi	6430	0.0014855722299818200000
Lawrence County	Mississippi	6437	0.0034282108101323800000
Leake County	Mississippi	6442	0.0057974186413293300000
Leakesville Town	Mississippi	6405	0.0000983476321922200000
Lee County	Mississippi	6445	0.0147575343447921000000
Leflore County	Mississippi	6446	0.0010182123263860300000
Lincoln County	Mississippi	6450	0.0057401349277616900000
Long Beach City	Mississippi	6414	0.0013904593387220200000
Lowndes County	Mississippi	6451	0.0093892496999896000000
Lumberton City	Mississippi	6443	0.0003977956999391970000
Madison City	Mississippi	6459	0.0057254674798324700000
Madison County	Mississippi	6455	0.0107874641851182000000
Marion County	Mississippi	6458	0.0162725468275078000000
Marshall County	Mississippi	6460	0.0062803612695149100000
Mccomb City	Mississippi	6477	0.0111306693194920000000
Mclain Town	Mississippi	6413	0.0000445801556419426000
Meridian City	Mississippi	6441	0.0111630397694030000000
Monroe County	Mississippi	6468	0.0081299348040210000000
Morton City	Mississippi	6486	0.0006067105454591520000
Moss Point City	Mississippi	6425	0.0000328379656697088000
Mound Bayou City	Mississippi	6380	0.0001409424955551360000
Natchez City	Mississippi	6371	0.0010924088759952100000
Neshoba County	Mississippi	6466	0.0101851736284899000000
Nettleton City	Mississippi	6449	0.0003078139470588460000
New Albany City	Mississippi	6504	0.0027290426591206200000
Newton County	Mississippi	6467	0.0054572935069062000000
Noxubee County	Mississippi	6471	0.0018481281907743600000

Ocean Springs City	Mississippi	6426	0.0011965691628182700000
Oktibbeha County	Mississippi	6472	0.0078753434487807300000
Olive Branch City	Mississippi	6394	0.0109095497074613000000
Oxford City	Mississippi	6440	0.0060041111464072700000
Panola County	Mississippi	6470	0.0112554809139241000000
Pascagoula City	Mississippi	6428	0.0024955059244693200000
Pearl City	Mississippi	6485	0.0119557338961910000000
Pearl River County	Mississippi	6476	0.0305389981931780000000
Perry County	Mississippi	6478	0.0036906791286741500000
Petal City	Mississippi	6404	0.0002718531809351650000
Philadelphia City	Mississippi	6469	0.0011539775912568800000
Picayune City	Mississippi	6474	0.0058905199028621300000
Pike County	Mississippi	6475	0.0010947266948722700000
Pontotoc County	Mississippi	6479	0.0114840807588676000000
Prentiss County	Mississippi	6480	0.0079769011288402700000
Quitman City	Mississippi	6383	0.0008794460779561470000
Quitman County	Mississippi	6483	0.0021374901240077700000
Rankin County	Mississippi	6482	0.0346676628198758000000
Ridgeland City	Mississippi	6462	0.0071366406794998700000
Scott County	Mississippi	6489	0.0063180669839053900000
Shannon Town	Mississippi	6444	0.0002936518741476110000
Shubuta Town	Mississippi	6385	0.0000614896988700308000
Simpson County	Mississippi	6490	0.0091962533994828400000
Smith County	Mississippi	6487	0.0038715151095801800000
Southaven City	Mississippi	6396	0.0155622587422523000000
Starkville City	Mississippi	6473	0.0010065886604952900000
Stone County	Mississippi	6493	0.0056470517746790200000
Summit Town	Mississippi	6481	0.0000511335910947403000
Sunflower County	Mississippi	6495	0.0046553248117964800000
Tallahatchie County	Mississippi	6494	0.0026078296109109400000
Tate County	Mississippi	6500	0.0115580303818734000000
Tippah County	Mississippi	6498	0.0066724463768613500000
Tishomingo County	Mississippi	6499	0.0131846718635255000000
Tunica County	Mississippi	6502	0.0017887027985511400000
Tupelo City	Mississippi	6447	0.0147748768332854000000
Union County	Mississippi	6503	0.0049560486686806100000
Verona City	Mississippi	6448	0.0006139191597153650000
Vicksburg City	Mississippi	6507	0.0073374085884565900000
Walthall County	Mississippi	6505	0.0049491528271775000000
Warren County	Mississippi	6508	0.0056046643292176600000
Washington County	Mississippi	6511	0.0092012939976354900000
Wayne County	Mississippi	6506	0.0094159161429347500000
Waynesboro City	Mississippi	6509	0.0001346211710690030000
Webb Town	Mississippi	6497	0.0001203883137997590000

West Point City	Mississippi	6387	0.0021162445465487200000
Wiggins City	Mississippi	6492	0.0017264245801476000000
Winston County	Mississippi	6512	0.0053393119058035600000
Yalobusha County	Mississippi	6516	0.0029862678998164200000
Yazoo City	Mississippi	6521	0.0025399889552694900000
Yazoo County	Mississippi	6517	0.0042236392390192500000
Adair County	Missouri	6177	
Andrew County	Missouri	6176	
Arnold City	Missouri	6258	
Atchison County	Missouri	6182	
Audrain County	Missouri	6183	
Ballwin City	Missouri	6331	
Barry County	Missouri	6175	
Barton County	Missouri	6178	
Bates County	Missouri	6181	
Bellefontaine Neighbors City	Missouri	6333	
Belton City	Missouri	6200	
Benton County	Missouri	6186	
Blue Springs City	Missouri	6245	
Bolivar City	Missouri	6304	
Bollinger County	Missouri	6184	
Boone County	Missouri	6185	
Branson City	Missouri	6359	
Bridgeton City	Missouri	6334	
Buchanan County	Missouri	6189	
Butler County	Missouri	6188	
Caldwell County	Missouri	6192	
Callaway County	Missouri	6193	
Camden County	Missouri	6197	
Cape Girardeau City	Missouri	6319	
Cape Girardeau County	Missouri	6195	
Carroll County	Missouri	6201	
Carter County	Missouri	6202	
Carthage City	Missouri	6255	
Cass County	Missouri	6199	
Cedar County	Missouri	6210	
Chariton County	Missouri	6207	
Chesterfield City	Missouri	6351	
Christian County	Missouri	6204	

Citizens Memorial Hospital District D/B/A Citizens Memorial Hospital	Missouri	13496
Clark County	Missouri	6217
Clay County	Missouri	6213
Clayton City	Missouri	6336
Clinton County	Missouri	6214
Cole County	Missouri	6222
Columbia City	Missouri	6187
Cooper County	Missouri	6219
Crawford County	Missouri	6221
Crestwood City	Missouri	6339
Creve Coeur City	Missouri	6335
Dade County	Missouri	6224
Dallas County	Missouri	6223
Dardenne Prairie City	Missouri	6324
Daviess County	Missouri	6225
De Kalb County	Missouri	6226
Dent County	Missouri	6227
Douglas County	Missouri	6229
Dunklin County	Missouri	6228
Eureka City	Missouri	6342
Excelsior Springs City	Missouri	6220
Farmington City	Missouri	6330
Ferguson City	Missouri	6338
Festus City	Missouri	6257
Florissant City	Missouri	6337
Franklin County	Missouri	6230
Fulton City	Missouri	6194
Gasconade County	Missouri	6234
Gentry County	Missouri	6232
Gladstone City	Missouri	6212
Grain Valley City	Missouri	6246
Grandview City	Missouri	6248
Greene County	Missouri	6236
Grundy County	Missouri	6239
Hannibal City	Missouri	6277
Harrison County	Missouri	6238
Harrisonville City	Missouri	6206
Hazelwood City	Missouri	6341
Henry County	Missouri	6240
Hickory County	Missouri	6242
Holt County	Missouri	6243

Howard County	Missouri	6244
Howell County	Missouri	6241
Independence City	Missouri	6252
Iron County	Missouri	6250
Jackson City	Missouri	6198
Jackson County	Missouri	6249
Jasper County	Missouri	6253
Jefferson City	Missouri	6196
Jefferson County	Missouri	6259
Jennings City	Missouri	6340
Johnson County	Missouri	6260
Joplin City	Missouri	6261
Kansas City	Missouri	6203
Kearney City	Missouri	6218
Kennett City	Missouri	6231
Kinloch Fire Protection District	Missouri	13136
Kirksville City	Missouri	6179
Kirkwood City	Missouri	6344
Knox County	Missouri	6269
Laclede County	Missouri	6266
Lafayette County	Missouri	6268
Lake St. Louis City	Missouri	6327
Lawrence County	Missouri	6263
Lebanon City	Missouri	6262
Lee'S Summit City	Missouri	6251
Lewis County	Missouri	6267
Liberty City	Missouri	6211
Lincoln County	Missouri	6265
Linn County	Missouri	6270
Livingston County	Missouri	6273
Macon County	Missouri	6271
Madison County	Missouri	6275
Manchester City	Missouri	6345
Maries County	Missouri	6272
Marion County	Missouri	6278
Marshall City	Missouri	6315
Maryland Heights City	Missouri	6352
Maryville City	Missouri	6288
Mcdonald County	Missouri	6274
Mercer County	Missouri	6279
Mexico City	Missouri	6180
Miller County	Missouri	6280
Mississippi County	Missouri	6283

Allocations in Missouri will be made in accordance with the Memorandum of Understanding Between the State of Missouri and its Political Subdivisions on Proceeds Relating to the Settlement of Opioid Litigation and with the ancillary Memorandum of Understanding Between the Litigating Subdivisions of the State of Missouri.

Moberly City	Missouri	6313
Moniteau County	Missouri	6281
Monroe County	Missouri	6282
Montgomery County	Missouri	6285
Morgan County	Missouri	6284
Neosho City	Missouri	6290
New Madrid County	Missouri	6289
Newton County	Missouri	6286
Nixa City	Missouri	6208
Nodaway County	Missouri	6294
Northeast Ambulance And Fire Protection District	Missouri	13135
O'Fallon City	Missouri	6323
Oregon County	Missouri	6291
Osage County	Missouri	6293
Overland City	Missouri	6349
Ozark City	Missouri	6209
Ozark County	Missouri	6292
Pemiscot County	Missouri	6297
Perry County	Missouri	6296
Pettis County	Missouri	6295
Phelps County	Missouri	6298
Pike County	Missouri	6300
Platte County	Missouri	6301
Polk County	Missouri	6302
Poplar Bluff City	Missouri	6191
Pulaski County	Missouri	6307
Putnam County	Missouri	6305
Ralls County	Missouri	6306
Randolph County	Missouri	6310
Ray County	Missouri	6308
Raymore City	Missouri	6205
Raytown City	Missouri	6254
Republic City	Missouri	6237
Reynolds County	Missouri	6309
Ripley County	Missouri	6311
Rolla City	Missouri	6299
Saline County	Missouri	6312
Schuyler County	Missouri	6314
Scotland County	Missouri	6316
Scott County	Missouri	6318
Sedalia City	Missouri	6303
Shannon County	Missouri	6321

Shelby County	Missouri	6322	
Sikeston City	Missouri	6287	
Smithville City	Missouri	6215	
Springfield City	Missouri	6216	
St Charles County	Missouri	6320	
St Clair County	Missouri	6328	
St Francois County	Missouri	6329	
St Louis County	Missouri	6332	
St. Ann City	Missouri	6343	
St. Charles City	Missouri	6317	
St. Joseph City	Missouri	6190	
St. Louis City	Missouri	6354	
St. Peters City	Missouri	6325	
Ste Genevieve County	Missouri	6353	
Stoddard County	Missouri	6358	
Stone County	Missouri	6357	
Sullivan County	Missouri	6355	
Taney County	Missouri	6356	
Texas County	Missouri	6361	
Town And Country City	Missouri	6350	
Troy City	Missouri	6276	
Union City	Missouri	6235	
University City	Missouri	6347	
Vernon County	Missouri	6362	
Warren County	Missouri	6368	
Warrensburg City	Missouri	6264	
Washington City	Missouri	6233	
Washington County	Missouri	6360	
Wayne County	Missouri	6364	
Webb City	Missouri	6256	
Webster County	Missouri	6365	
Webster Groves City	Missouri	6346	
Wentzville City	Missouri	6326	
West Plains City	Missouri	6247	
Wildwood City	Missouri	6348	
Worth County	Missouri	6366	
Wright County	Missouri	6369	
Anaconda-Deer Lodge County	Montana	6534	0.0144801905140000000000
Beaverhead County	Montana	6522	0.0068414802250000000000
Big Horn County	Montana	6518	0.0085049036090000000000
Billings City	Montana	6582	0.0913311424130000000000
Blaine County	Montana	6520	0.0036910943370000000000

Bozeman City	Montana	6538	0.0201618865070000000000
Broadwater County	Montana	6523	0.0041432512640000000000
Butte-Silver Bow	Montana	6569	0.0561012604340000000000
Carbon County	Montana	6519	0.0071053605220000000000
Carter County	Montana	6524	0.0003746791040000000000
Cascade County	Montana	6525	0.0389930504800000000000
Chouteau County	Montana	6527	0.0040530634240000000000
Custer County	Montana	6530	0.0151390564500000000000
Daniels County	Montana	6532	0.0017876029080000000000
Dawson County	Montana	6528	0.0078006821330000000000
Fallon County	Montana	6533	0.0015435820110000000000
Fergus County	Montana	6535	0.0086670276690000000000
Flathead County	Montana	6529	0.0801417853690000000000
Gallatin County	Montana	6537	0.0402055727170000000000
Garfield County	Montana	6536	0.0003988385990000000000
Glacier County	Montana	6540	0.0152307093670000000000
Golden Valley County	Montana	6541	0.0002643036480000000000
Granite County	Montana	6539	0.0018313982370000000000
Great Falls City	Montana	6526	0.0435777797840000000000
Helena City	Montana	6548	0.0173606550420000000000
Hill County	Montana	6543	0.0184385329220000000000
Jefferson County	Montana	6542	0.0077708430870000000000
Judith Basin County	Montana	6544	0.0006148042280000000000
Kalispell City	Montana	6531	0.0247354327100000000000
Lake County	Montana	6546	0.0361750990640000000000
Lewis And Clark County	Montana	6545	0.0493267123340000000000
Liberty County	Montana	6547	0.0012103959730000000000
Lincoln County	Montana	6549	0.0219155976240000000000
Madison County	Montana	6550	0.0054980476730000000000
McCone County	Montana	6552	0.0008230353940000000000
Meagher County	Montana	6551	0.0009120863730000000000
Mineral County	Montana	6555	0.0075469099140000000000
Missoula City	Montana	6554	0.0443125585750000000000
Missoula County	Montana	6553	0.0802728336290000000000
Musselshell County	Montana	6559	0.0038955105940000000000
Park County	Montana	6558	0.0208318356530000000000
Petroleum County	Montana	6556	0.0001447429220000000000
Phillips County	Montana	6557	0.0020856223470000000000
Pondera County	Montana	6563	0.0040038739480000000000
Powder River County	Montana	6565	0.0015043864520000000000
Powell County	Montana	6562	0.0088727234900000000000
Prairie County	Montana	6560	0.0005720696530000000000
Ravalli County	Montana	6561	0.0369068192700000000000

Richland County	Montana	6564	0.007541525281000000000000
Roosevelt County	Montana	6566	0.008182976782000000000000
Rosebud County	Montana	6567	0.005641981949000000000000
Sanders County	Montana	6568	0.010679134558000000000000
Sheridan County	Montana	6574	0.002700355225000000000000
Stillwater County	Montana	6571	0.005055604014000000000000
Sweet Grass County	Montana	6570	0.002836540766000000000000
Teton County	Montana	6573	0.005735903832000000000000
Toole County	Montana	6572	0.003258040487000000000000
Treasure County	Montana	6575	0.000226554138000000000000
Valley County	Montana	6576	0.005598291268000000000000
Wheatland County	Montana	6580	0.000720998508000000000000
Wibaux County	Montana	6577	0.000630373047000000000000
Yellowstone County	Montana	6578	0.073090889550000000000000
Adams County	Nebraska	6832	0.007130410264000000000000
Antelope County	Nebraska	6834	0.002406339800000000000000
Arthur County	Nebraska	6833	0.000110831278000000000000
Banner County	Nebraska	6836	0.000183674606000000000000
Beatrice City	Nebraska	6873	0.009248205382000000000000
Bellevue City	Nebraska	6920	0.024787880023000000000000
Blaine County	Nebraska	6840	0.000123640997000000000000
Boone County	Nebraska	6838	0.002533407507000000000000
Box Butte County	Nebraska	6837	0.007492533620000000000000
Boyd County	Nebraska	6839	0.000902847433000000000000
Brown County	Nebraska	6844	0.001375135354000000000000
Buffalo County	Nebraska	6842	0.009630320332000000000000
Burt County	Nebraska	6841	0.003365661770000000000000
Butler County	Nebraska	6846	0.002899805672000000000000
Cass County	Nebraska	6851	0.012356339344000000000000
Cedar County	Nebraska	6845	0.003502588009000000000000
Chase County	Nebraska	6848	0.001707898814000000000000
Cherry County	Nebraska	6847	0.003082161558000000000000
Cheyenne County	Nebraska	6850	0.007408263023000000000000
Clay County	Nebraska	6852	0.001772971991000000000000
Colfax County	Nebraska	6849	0.002670475913000000000000
Columbus City	Nebraska	6911	0.007291294061000000000000
Cuming County	Nebraska	6853	0.004019883978000000000000
Custer County	Nebraska	6857	0.004848137961000000000000
Dakota County	Nebraska	6854	0.003940917673000000000000
Dawes County	Nebraska	6856	0.006577293164000000000000
Dawson County	Nebraska	6858	0.007540316373000000000000
Deuel County	Nebraska	6861	0.001500055852000000000000
Dixon County	Nebraska	6860	0.002144571499000000000000
Dodge County	Nebraska	6865	0.018317996330000000000000

Douglas County	Nebraska	6866	0.1491191114550000000000
Dundy County	Nebraska	6867	0.0015136303300000000000
Fillmore County	Nebraska	6868	0.0035414436670000000000
Franklin County	Nebraska	6863	0.0016301629870000000000
Fremont City	Nebraska	6864	0.0014769463930000000000
Frontier County	Nebraska	6862	0.0007326492600000000000
Furnas County	Nebraska	6871	0.0023154265810000000000
Gage County	Nebraska	6870	0.0053906513800000000000
Garden County	Nebraska	6872	0.0011321183640000000000
Garfield County	Nebraska	6876	0.0011044791770000000000
Gosper County	Nebraska	6874	0.0005285810720000000000
Grand Island City	Nebraska	6879	0.0150528611960000000000
Grant County	Nebraska	6881	0.0001670754060000000000
Greeley County	Nebraska	6875	0.0010069968720000000000
Hall County	Nebraska	6878	0.0130232143970000000000
Hamilton County	Nebraska	6877	0.0032855532280000000000
Harlan County	Nebraska	6880	0.0018311574310000000000
Hastings City	Nebraska	6835	0.0077381586350000000000
Hayes County	Nebraska	6884	0.0004642089240000000000
Hitchcock County	Nebraska	6883	0.0014287273360000000000
Holt County	Nebraska	6882	0.0043190862690000000000
Hooker County	Nebraska	6885	0.0001953911110000000000
Howard County	Nebraska	6886	0.0031175905050000000000
Jefferson County	Nebraska	6890	0.0046215878090000000000
Johnson County	Nebraska	6887	0.0036742813850000000000
Kearney City	Nebraska	6843	0.0131286629460000000000
Kearney County	Nebraska	6891	0.0032840874390000000000
Keith County	Nebraska	6888	0.0055861209280000000000
Keya Paha County	Nebraska	6894	0.0002077007950000000000
Kimball County	Nebraska	6889	0.0020745175820000000000
Knox County	Nebraska	6892	0.0042621803290000000000
La Vista City	Nebraska	6928	0.0069485397060000000000
Lancaster County	Nebraska	6896	0.0795305993400000000000
Lexington City	Nebraska	6859	0.0026722358400000000000
Lincoln City	Nebraska	6895	0.0895849934370000000000
Lincoln County	Nebraska	6893	0.0075884618950000000000
Logan County	Nebraska	6897	0.0001922536370000000000
Loup County	Nebraska	6898	0.0001630702240000000000
Madison County	Nebraska	6899	0.0101980855150000000000
Mcpherson County	Nebraska	6900	0.0001336515010000000000
Merrick County	Nebraska	6904	0.0055711492930000000000
Morrill County	Nebraska	6903	0.0026408071730000000000
Nance County	Nebraska	6907	0.0018202203920000000000
Nemaha County	Nebraska	6905	0.0058621402250000000000

Norfolk City	Nebraska	6901	0.006855964607000000000000
North Platte City	Nebraska	6902	0.012668714124000000000000
Nuckolls County	Nebraska	6908	0.002606241030000000000000
Omaha City	Nebraska	6869	0.167836032733000000000000
Otoe County	Nebraska	6909	0.008114537890000000000000
Papillion City	Nebraska	6922	0.011943452635000000000000
Pawnee County	Nebraska	6912	0.002449303588000000000000
Perkins County	Nebraska	6906	0.000938742100000000000000
Phelps County	Nebraska	6910	0.004453164270000000000000
Pierce County	Nebraska	6913	0.002791606931000000000000
Platte County	Nebraska	6917	0.005054632790000000000000
Polk County	Nebraska	6914	0.002126035890000000000000
Red Willow County	Nebraska	6919	0.006782282985000000000000
Region 1 - Behavioral Health Authority	Nebraska	14709	0.000000000000000000000000
Region 2 - Human Services	Nebraska	14710	0.000000000000000000000000
Region 3 - Behavioral Health Services	Nebraska	14711	0.000000000000000000000000
Region 4 - Behavioral Health Systems	Nebraska	14712	0.000000000000000000000000
Region 5 - Systems	Nebraska	14713	0.000000000000000000000000
Region 6 - Behavioral Healthcare	Nebraska	14714	0.000000000000000000000000
Richardson County	Nebraska	6918	0.006780640713000000000000
Rock County	Nebraska	6915	0.000420632348000000000000
Saline County	Nebraska	6916	0.006431415318000000000000
Sarpy County	Nebraska	6921	0.041205096407000000000000
Saunders County	Nebraska	6923	0.009147340487000000000000
Scotts Bluff County	Nebraska	6925	0.018428925654000000000000
Scottsbluff City	Nebraska	6926	0.005159537183000000000000
Seward County	Nebraska	6930	0.007637450614000000000000
Sheridan County	Nebraska	6924	0.001814092513000000000000
Sherman County	Nebraska	6929	0.001198260243000000000000
Sioux County	Nebraska	6931	0.000355730752000000000000
South Sioux City	Nebraska	6855	0.004431368628000000000000
Stanton County	Nebraska	6933	0.002162062918000000000000
Thayer County	Nebraska	6934	0.002059575361000000000000
Thomas County	Nebraska	6927	0.000173570958000000000000
Thurston County	Nebraska	6936	0.002564159657000000000000
Valley County	Nebraska	6932	0.003103957199000000000000
Washington County	Nebraska	6935	0.007878555706000000000000
Wayne County	Nebraska	6937	0.003510034608000000000000
Webster County	Nebraska	6942	0.001652355715000000000000

Wheeler County	Nebraska	6938	0.0002101568490000000000
York County	Nebraska	6939	0.0083219396450000000000
Boulder City	Nevada	7297	0.0014786604520000000000
Carson City	Nevada	7296	0.0181460075370000000000
Central Lyon County Fire Protection District	Nevada	13500	0.0001509226180000000000
Churchill County	Nevada	7305	0.0070130519880000000000
Clark County	Nevada	7300	0.6692480268340000000000
Douglas County	Nevada	7301	0.0166014624720000000000
Elko County	Nevada	7313	0.0108257452250000000000
Ely City	Nevada	7327	0.0000661728070000000000
Esmeralda County	Nevada	7304	0.0004972914480000000000
Eureka County	Nevada	7306	0.0010335736230000000000
Fernley City	Nevada	7314	0.0001445069910000000000
Henderson City	Nevada	7303	0.0230206439740000000000
Humboldt County	Nevada	7309	0.0101927247310000000000
Lander County	Nevada	7310	0.0036274387910000000000
Las Vegas City	Nevada	7307	0.0472069707730000000000
Lincoln County	Nevada	7311	0.0023732842190000000000
Lyon County	Nevada	7312	0.0157213968720000000000
Mesquite City	Nevada	7302	0.0014650695440000000000
Mineral County	Nevada	7316	0.0059929302530000000000
North Las Vegas City	Nevada	7299	0.0242588668920000000000
North Lyon County Fire Protection District	Nevada	13504	0.0000518291500000000000
Nye County	Nevada	7317	0.0160168415760000000000
Pershing County	Nevada	7315	0.0036244987910000000000
Reno City	Nevada	7321	0.0135628633830000000000
Sparks City	Nevada	7322	0.0042532292180000000000
Storey County	Nevada	7320	0.0012639086200000000000
Washoe County	Nevada	7318	0.0911394888280000000000
West Wendover City	Nevada	7319	0.0005640157940000000000
White Pine County	Nevada	7325	0.0104585765940000000000
Alamance County	North Carolina	6581	0.00013780289676124900
Alexander County	North Carolina	6584	0.00510007879580514
Alleghany County	North Carolina	6591	0.00149090598929352
Anson County	North Carolina	6586	0.00182192960366522
Ashe County	North Carolina	6589	0.00338639188321974
Asheville City	North Carolina	6600	0.00235814724255298
Avery County	North Carolina	6588	0.0026599676693500602
Beaufort County	North Carolina	6592	.004778884348878579
Bertie County	North Carolina	6590	0.00139468575095652
Bladen County	North Carolina	6597	0.00429217809476617
Brunswick County	North Carolina	6594	0.021132385075912

Buncombe County	North Carolina	6598	0.0251158785732273
Burke County	North Carolina	6595	0.0209019682704727
Cabarrus County	North Carolina	6602	0.0189702931691348
Caldwell County	North Carolina	6605	0.0127630114619465
Camden County	North Carolina	6607	0.000730364004126626
Canton Town	North Carolina	6669	0.00011453823221205001
Carteret County	North Carolina	6609	0.011284655938523
Cary Town	North Carolina	6619	0
Caswell County	North Carolina	6608	0.00172920237524674
Catawba County	North Carolina	6610	0.0207269522269969
Charlotte City	North Carolina	6694	0
Chatham County	North Carolina	6611	0.00451520271642446
Cherokee County	North Carolina	6617	0.00782759152904478
Chowan County	North Carolina	6612	0.00113705596126821
Clay County	North Carolina	6614	0.00224429948904576
Cleveland County	North Carolina	6616	0.011199280277491199
Columbus County	North Carolina	6623	0.012209369389860501
Concord City	North Carolina	6601	0
Craven County	North Carolina	6622	0.0133686019024719
Cumberland County	North Carolina	6625	0.0263729965963461
Currituck County	North Carolina	6631	0.00186778551294444
Dare County	North Carolina	6630	0.00533126731273811
Davidson County	North Carolina	6634	0.019402695303932502
Davie County	North Carolina	6639	0.00513147526867745
Duplin County	North Carolina	6635	0.00382785147396895
Durham City	North Carolina	6642	0.00380405026684971
Durham County	North Carolina	6638	0.0179960277166275
Edgecombe County	North Carolina	6643	0.004171019390266689
Fayetteville City	North Carolina	6624	0.00309769055181433
Forsyth County	North Carolina	6646	0.0306845080948474
Franklin County	North Carolina	6654	0.00500503643290578
Gaston County	North Carolina	6652	0.0335593771069755
Gastonia City	North Carolina	6651	0
Gates County	North Carolina	6657	0.000795675166324135
Graham County	North Carolina	6655	0.00183484561708488
Granville County	North Carolina	6659	0.0059010340934014605
Greene County	North Carolina	6658	0.00123274818647799
Greensboro City	North Carolina	6660	0.00527391696384329
Greenville City	North Carolina	6720	0.00162656474659432
Guilford County	North Carolina	6662	0.033750152311479
Halifax County	North Carolina	6665	0.00453161173976264
Harnett County	North Carolina	6666	0.0098898077219889
Haywood County	North Carolina	6667	0.008033151101110449
Henderson City	North Carolina	6749	0.00032253478794180504

Henderson County	North Carolina	6673	0.013815950870409299
Hertford County	North Carolina	6670	0.00206843050128754
Hickory City	North Carolina	6599	0.0009487583568231479
High Point City	North Carolina	6633	0.0020642876290585897
Hoke County	North Carolina	6672	0.0033248580457015697
Hyde County	North Carolina	6675	0.000272373540856031
Iredell County	North Carolina	6674	0.021159313745400202
Jackson County	North Carolina	6679	0.005077577313306741
Jacksonville City	North Carolina	6714	0.0009500986978383951
Johnston County	North Carolina	6678	0.0125088746821767
Jones County	North Carolina	6680	0.000879669869946305
Lee County	North Carolina	6684	0.00653115683614534
Lenoir County	North Carolina	6686	0.00604282592625687
Lincoln County	North Carolina	6689	0.00926833627125253
Macon County	North Carolina	6688	0.00466767666100745
Madison County	North Carolina	6693	0.00237776496104888
Martin County	North Carolina	6692	0.00232882220579515
Mcdowell County	North Carolina	6691	0.00587544576492856
Mecklenburg County	North Carolina	6695	0.06285785074287381
Mitchell County	North Carolina	6704	0.00309314151564137
Montgomery County	North Carolina	6702	0.00226050543041193
Moore County	North Carolina	6708	0.009717391127754809
Nash County	North Carolina	6705	0.00845653639635102
New Hanover County	North Carolina	6706	0.0289726489200101
Northampton County	North Carolina	6709	0.00120996238921878
Onslow County	North Carolina	6711	0.0164400136471085
Orange County	North Carolina	6713	0.0105583941902309
Pamlico County	North Carolina	6715	0.00119936151028001
Pasquotank County	North Carolina	6716	0.00374816210815334
Pender County	North Carolina	6718	0.00585749331860312
Perquimans County	North Carolina	6717	0.00111833180344914
Person County	North Carolina	6721	0.004030242967271311
Pitt County	North Carolina	6719	0.000136900806641593
Polk County	North Carolina	6727	0.00266142985954851
Raleigh City	North Carolina	6640	0
Randolph County	North Carolina	6723	0.0152543398617418
Richmond County	North Carolina	6725	0.007491328399795289
Robeson County	North Carolina	6728	0.0135973534357408
Rockingham County	North Carolina	6724	0.013653688374775602
Rowan County	North Carolina	6731	0.0233521928791337
Rutherford County	North Carolina	6732	0.00928941617994687
Sampson County	North Carolina	6734	0.00619513740526226
Scotland County	North Carolina	6736	0.00449148274209402
Stanly County	North Carolina	6738	0.007249742085895549

Stokes County	North Carolina	6737	0.006239531124343029
Surry County	North Carolina	6740	0.0141082670609165
Swain County	North Carolina	6742	0.0028116292860450197
Transylvania County	North Carolina	6743	0.00497595509451435
Tyrrell County	North Carolina	6745	0.000414409072077854
Union County	North Carolina	6744	0.014667026798697
Vance County	North Carolina	6750	0.0053625825528216195
Wake County	North Carolina	6754	0.056100176275151695
Warren County	North Carolina	6760	0.00106390583495122
Washington County	North Carolina	6758	0.0007477072045360391
Watauga County	North Carolina	6757	0.00469675799939888
Wayne County	North Carolina	6762	0.00970699333078804
Wilkes County	North Carolina	6763	0.019971771605891
Wilmington City	North Carolina	6710	0.00119497493968465
Wilson County	North Carolina	6765	0.006464708414904589
Winston-Salem City	North Carolina	6645	0.00494459923803644
Yadkin County	North Carolina	6764	0.005621471450736381
Yancey County	North Carolina	6768	0.0038211497688927197
Aberdeen Village	Ohio	7634	0.0000818829935220100000
Ada Village	Ohio	8258	0.0000727042878362355000
Adams County	Ohio	7464	0.0032528780735393700000
Adams Township	Ohio	7706	0.00000012872851906656700
Adams Township	Ohio	7770	0.00000029241577607122200
Adams Township	Ohio	7937	0.00000156681424528529000
Adams Township	Ohio	8775	0.00000002919010281583810
Adams Township	Ohio	8855	0.00000009393681440879840
Adams Township	Ohio	9167	0.00000035682429207204900
Adams Township	Ohio	9415	0.00000010954413642070100
Adamsville Village	Ohio	8845	0.00000008530176090433000
Addyston Village	Ohio	8193	0.0000236158204196025000
Adelphi Village	Ohio	9098	0.00000187931866061518000
Adena Village	Ohio	8303	0.00000033422537883469600
Aid Township	Ohio	8491	0.00000030933965119390100
Akron City	Ohio	9235	0.0082522660559478700000
Albany Village	Ohio	7554	0.00000182508367731613000
Alexander Township	Ohio	7560	0.00000011711766913153400
Alexandria Village	Ohio	8506	0.00000052069474463022000
Alger Village	Ohio	8263	0.00000048382484402815300
Allen County	Ohio	7480	0.0038329804600574800000
Allen Township	Ohio	7934	0.00000062211742091576100
Allen Township	Ohio	8250	0.00000055282110719741300
Allen Township	Ohio	8902	0.00000055970229731952200
Allen Township	Ohio	9342	0.00000267071782649405000
Alliance City	Ohio	8653	0.0008329828002592810000

Amanda Township	Ohio	8020	0.0000173969517836584000
Amanda Township	Ohio	8253	0.0000015136768411351300
Amanda Village	Ohio	8008	0.0000054150572392991100
Amberley Village	Ohio	8194	0.0001799337840566500000
Amboy Township	Ohio	8100	0.0000161485279374733000
Amelia Village	Ohio	7736	0.0001299546521856930000
American Township	Ohio	7492	0.0001815834029313130000
Ames Township	Ohio	7564	0.0000040015203621265400
Amesville Village	Ohio	7555	0.0000008783825184932410
Amherst City	Ohio	8566	0.0003228648077959400000
Amherst Township	Ohio	8582	0.0001258625521937840000
Amsterdam Village	Ohio	8405	0.0000037314220017820800
Anderson Township	Ohio	8224	0.0007125409127847390000
Andover Township	Ohio	7529	0.0000098954693133009100
Andover Village	Ohio	7521	0.0000379326323688209000
Anna Village	Ohio	9178	0.0000269249852995465000
Ansonia Village	Ohio	7919	0.0000139400385058946000
Antioch Village	Ohio	8761	0.0000002919010281583810
Antwerp Village	Ohio	8916	0.0000086930143552161000
Apple Creek Village	Ohio	9433	0.0000045255189647330800
Aquilla Village	Ohio	8126	0.0000000896286354900282
Arcadia Village	Ohio	8245	0.0000001974361097137470
Arcanum Village	Ohio	7917	0.0000320275264849201000
Archbold Village	Ohio	8090	0.0001581639509345790000
Arlington Heights Village	Ohio	8196	0.0000225210472875554000
Arlington Village	Ohio	8242	0.0000161829967607627000
Ashland City	Ohio	7504	0.0006348898676042930000
Ashland County	Ohio	7502	0.0019332339340147100000
Ashley Village	Ohio	7969	0.0000113554866575286000
Ashtabula City	Ohio	7523	0.0008719007961550400000
Ashtabula County	Ohio	7519	0.0069571746252574200000
Ashtabula Township	Ohio	7530	0.0001637150423072220000
Ashville Village	Ohio	8960	0.0000230208758708869000
Athalia Village	Ohio	8484	0.0000001628103427359010
Athens City	Ohio	7562	0.0006563469374151540000
Athens County	Ohio	7553	0.0042929481621124100000
Athens Township	Ohio	7567	0.0000242043182872556000
Athens Township	Ohio	8288	0.0000029489348099685100
Attica Village	Ohio	9163	0.0000074181892300465200
Atwater Township	Ohio	9000	0.0000044510702197630500
Auburn Township	Ohio	7838	0.0000071296518913910400
Auburn Township	Ohio	8130	0.0000636363311985396000
Auburn Township	Ohio	9319	0.0000000922761909456682

Auglaize County	Ohio	7578	0.0015438552180414400000
Auglaize Township	Ohio	7485	0.00000095771836988736800
Auglaize Township	Ohio	8929	0.00000006844893193028390
Augusta Township	Ohio	7688	0.00000043865784942869600
Aurelius Township	Ohio	9409	0.00000000782458117294569
Aurora City	Ohio	9001	0.0002758141802989690000
Austinburg Township	Ohio	7533	0.00000045079360205097300
Austintown Township	Ohio	8641	0.0008335196198564210000
Avon City	Ohio	8571	0.0006833971765058960000
Avon Lake City	Ohio	8569	0.0006210131288928450000
Bailey Lakes Village	Ohio	7512	0.00000007617154980509840
Bainbridge Township	Ohio	8128	0.0003805631862847270000
Bainbridge Village	Ohio	9100	0.0000212805201276295000
Bairdstown Village	Ohio	9474	0.00000005733397339286370
Ballville Township	Ohio	9125	0.0000201538996326559000
Baltic Village	Ohio	9336	0.00000088123164987917800
Baltimore Village	Ohio	8011	0.0000295290365805718000
Barberton City	Ohio	9238	0.0010902352830090200000
Barlow Township	Ohio	9412	0.00000030515866573626100
Barnesville Village	Ohio	7602	0.0001000727745523260000
Barnhill Village	Ohio	9299	0.00000061825047933786300
Bartlow Township	Ohio	8315	0.00000010140716816558300
Batavia Township	Ohio	7750	0.00000004843030516146660
Batavia Village	Ohio	7735	0.0000447173151003268000
Batesville Village	Ohio	8876	0.00000004845608960331690
Bath Township	Ohio	7491	0.0000829384108332105000
Bath Township	Ohio	8153	0.00000016427421424948100
Bath Township	Ohio	9255	0.0004584241247168050000
Baughman Township	Ohio	9444	0.00000012671453101037100
Bay Township	Ohio	8903	0.00000005146687791412910
Bay View Village	Ohio	7992	0.00000121613408973614000
Bay Village City	Ohio	7856	0.0002763555739632380000
Bazetta Township	Ohio	9275	0.0003103987031001570000
Beach City Village	Ohio	9200	0.00000061163799828295200
Beachwood City	Ohio	7861	0.0005368009997307960000
Beallsville Village	Ohio	8763	0.00000014804808142030800
Bearfield Township	Ohio	8951	0.00000051379342927548000
Beaver Township	Ohio	8644	0.0001387282171602360000
Beaver Township	Ohio	8984	0.00000031654338586879100
Beaver Village	Ohio	8980	0.00000017409886223322300
Beavercreek City	Ohio	8151	0.0007900623386433610000
Beavercreek Township	Ohio	8154	0.0012630754438136200000
Beaverdam Village	Ohio	7481	0.00000007023268045804780
Bedford City	Ohio	7857	0.0004024897487781450000

Bedford Heights City	Ohio	7859	0.0003621223727863400000
Bedford Township	Ohio	7822	0.0000002867019401234510
Bellaire Village	Ohio	7603	0.00000096122533450513100
Bellbrook City	Ohio	8147	0.0002228331400371540000
Belle Center Village	Ohio	8543	0.0000048994044780565900
Belle Valley Village	Ohio	8874	0.0000010054211658087100
Bellefontaine City	Ohio	8538	0.0006830629656626780000
Bellevue City	Ohio	8009	0.0002807866441380600000
Bellville Village	Ohio	9074	0.0000105258928005076000
Belmont County	Ohio	7601	0.0045932086771635200000
Belmont Village	Ohio	7604	0.0000105339762685383000
Belmore Village	Ohio	9050	0.0000023257389979839900
Beloit Village	Ohio	8631	0.0000351996968924083000
Belpre City	Ohio	9400	0.0000931125159561140000
Belpre Township	Ohio	9414	0.0000087635309135483000
Bennington Township	Ohio	8520	0.0000052069474463022000
Bennington Township	Ohio	8835	0.0000013822616919661200
Bentleyville Village	Ohio	7860	0.0000187221743775039000
Benton Ridge Village	Ohio	8240	0.0000008559995970302070
Benton Township	Ohio	8345	0.0000010206650319600000
Benton Township	Ohio	8905	0.00000074626972974140200
Benton Township	Ohio	8921	0.0000023272636856619800
Benton Township	Ohio	8985	0.0000034819772447722300
Berea City	Ohio	7858	0.0002747645591328940000
Bergholz Village	Ohio	8412	0.0000022388532010961900
Berkey Village	Ohio	8597	0.0000034082025461816800
Berkshire Township	Ohio	7973	0.0000006952338769942960
Berlin Heights Village	Ohio	7988	0.0000085615839917187400
Berlin Township	Ohio	7975	0.0000001544964171095440
Berlin Township	Ohio	8000	0.0000012647794533288200
Berlin Township	Ohio	8362	0.0000007625754249342270
Berlin Township	Ohio	8639	0.0000140338660811091000
Bern Township	Ohio	7565	0.0000012687747489406700
Berne Township	Ohio	8018	0.0000015260484020800300
Bethel Township	Ohio	7724	0.0001293586793808460000
Bethel Township	Ohio	8769	0.0000004670416450426330
Bethel Village	Ohio	7742	0.0000539190730806282000
Bethesda Village	Ohio	7605	0.0000064520604644089900
Bethlehem Township	Ohio	7826	0.0000007167548503086290
Bethlehem Township	Ohio	9215	0.0000141788808690050000
Bettsville Village	Ohio	9165	0.0000089206073018012100
Beverly Village	Ohio	9402	0.0000183095199444451000
Bexley City	Ohio	8054	0.0004295302946204010000
Big Island Township	Ohio	8664	0.0000052243752651974000

Black Creek Township	Ohio	8729	0.00000014365739077463800
Blakeslee Village	Ohio	9459	0.00000005886995709095940
Blanchard Township	Ohio	8249	0.00000013820527680070000
Blanchard Township	Ohio	9062	0.00000060469213946613800
Blanchester Village	Ohio	7786	0.0001073583635006650000
Blendon Township	Ohio	8076	0.0002646839194805380000
Bloom Township	Ohio	8019	0.0001110200212507830000
Bloom Township	Ohio	8819	0.00000016048504257550800
Bloom Township	Ohio	9140	0.00000007987892403662390
Bloom Township	Ohio	9162	0.00000092962118196725400
Bloomdale Village	Ohio	9478	0.00000053320595255794300
Bloomfield Township	Ohio	8402	0.0000124181179604361000
Bloomfield Township	Ohio	8553	0.00000000934167075575526
Bloomingsburg Village	Ohio	8036	0.00000019463347112149400
Bloomington Village	Ohio	8408	0.00000020895963210141300
Bloomington Township	Ohio	9081	0.00000016707766349776900
Bloomville Village	Ohio	9161	0.00000041316496976621700
Blue Ash City	Ohio	8197	0.0007977768209159520000
Blue Creek Township	Ohio	8930	0.00000007187137852652870
Blue Rock Township	Ohio	8859	0.00000010333049585075600
Bluffton Village	Ohio	7501	0.0000494800666525631000
Boardman Township	Ohio	8643	0.0013191834116129400000
Bokes Creek Township	Ohio	8554	0.00000125178388126204000
Bolivar Village	Ohio	9301	0.00000041524285924069000
Boston Heights Village	Ohio	9236	0.00000722972482556587000
Boston Township	Ohio	9253	0.00000034298320020499700
Botkins Village	Ohio	9180	0.00000182823974255082000
Bowerston Village	Ohio	8276	0.00000005361699654610650
Bowersville Village	Ohio	8144	0.00000008581071619586430
Bowling Green City	Ohio	9480	0.0007049212028532440000
Bowling Green Township	Ohio	8517	0.00000003471298297534800
Braceville Township	Ohio	9281	0.0000352870953633556000
Bradford Village	Ohio	8759	0.0000268405564874784000
Bradner Village	Ohio	9481	0.00000086000960089295600
Brady Lake Village	Ohio	8999	0.00000023967301183401700
Brady Township	Ohio	9462	0.00000047095965671689900
Bratenahl Village	Ohio	7864	0.0000480634476603673000
Bratton Township	Ohio	7470	0.00000007403561353723460
Brecksville City	Ohio	7865	0.0002257021021798100000
Bremen Village	Ohio	8013	0.00000064094032885744600
Brewster Village	Ohio	9202	0.0000551400922691010000
Brice Village	Ohio	8072	0.00000052207311868127300

Bridgeport Village	Ohio	7609	0.0000472712185062409000
Bridgewater Township	Ohio	9467	0.0000039001346571615700
Brighton Township	Ohio	8581	0.00000001824094959343080
Brimfield Township	Ohio	9012	0.0001048474318449240000
Bristol Township	Ohio	8821	0.00000012036378192961000
Bristol Township	Ohio	9278	0.0002364714399656090000
Broadview Heights City	Ohio	7863	0.0002123819781152730000
Bronson Township	Ohio	8380	0.0000087412950168877300
Brook Park City	Ohio	7866	0.0003648233979509050000
Brookfield Township	Ohio	8882	0.00000004845608960331690
Brookfield Township	Ohio	9276	0.0003244496732129780000
Brooklyn City	Ohio	7862	0.0001989138526737380000
Brooklyn Heights Village	Ohio	7867	0.0000944988801575905000
Brookside Village	Ohio	7607	0.00000010533976268538300
Brookville City	Ohio	8785	0.0002028854464338690000
Broughton Village	Ohio	8917	0.00000000684489319302839
Brown County	Ohio	7627	0.0043578013006932200000
Brown Township	Ohio	7687	0.0000088751704418479800
Brown Township	Ohio	7935	0.0000073732435071298000
Brown Township	Ohio	7977	0.0000000772482085534251
Brown Township	Ohio	8071	0.0000036473601442116300
Brown Township	Ohio	8443	0.0000365478817879008000
Brown Township	Ohio	8750	0.0000057431056011794700
Brown Township	Ohio	8931	0.00000012320807747558900
Brown Township	Ohio	9376	0.0000003653510027899120
Brunswick City	Ohio	8683	0.0011213441128445400000
Brunswick Hills Township	Ohio	8686	0.0001878859613144560000
Brush Creek Township	Ohio	8425	0.00000011940550405756500
Brush Creek Township	Ohio	9143	0.0000103842601247342000
Brushcreek Township	Ohio	8329	0.0000560486354722652000
Bryan City	Ohio	9458	0.0002672696051904770000
Buchtel Village	Ohio	7576	0.00000017317647982874200
Buckeye Lake Village	Ohio	8037	0.0000379858234617117000
Buckland Village	Ohio	7577	0.00000010004461937814300
Bucks Township	Ohio	9316	0.00000026760095373947400
Bucyrus City	Ohio	7834	0.0004374550696184690000
Bucyrus Township	Ohio	7842	0.00000020370433975056600
Buffalo Township	Ohio	8883	0.00000006460811947108920
Burbank Village	Ohio	9431	0.00000014599765055433900
Burgoon Village	Ohio	9118	0.00000014351009285200800
Burkettsville Village	Ohio	8739	0.00000001905834825588960

Burlington Township	Ohio	8521	0.0000121495440411024000
Burton Township	Ohio	8133	0.0000212419866113549000
Burton Village	Ohio	8123	0.0000338796242144601000
Butler County	Ohio	7655	0.0251793099542582000000
Butler Township	Ohio	7794	0.0000165795887505596000
Butler Township	Ohio	7938	0.0000062211742091576100
Butler Township	Ohio	8724	0.0000196895129710194000
Butler Township	Ohio	8803	0.0002884409030882690000
Butler Township	Ohio	9082	0.0000036757085968701000
Butler Village	Ohio	9077	0.0000045110969144263000
Butlerville Village	Ohio	9383	0.0000017482067301181100
Byesville Village	Ohio	8165	0.0000173183169649771000
Byrd Township	Ohio	7638	0.0000171315482903316000
Cadiz Township	Ohio	8291	0.0000125106325275146000
Cadiz Village	Ohio	8283	0.0000394084924621291000
Caesarscreek Township	Ohio	8158	0.0000043484350830269600
Cairo Village	Ohio	7486	0.0000003830873479603350
Caldwell Village	Ohio	8879	0.0000167981110626448000
Caledonia Village	Ohio	8656	0.0000066472131462273000
Cambridge City	Ohio	8167	0.0006257515409304110000
Cambridge Township	Ohio	8178	0.0000008913839614354170
Camden Township	Ohio	8585	0.0000029185519349166100
Camden Village	Ohio	9028	0.0000291237217312865000
Camp Creek Township	Ohio	8989	0.0000018201244687994300
Campbell City	Ohio	8634	0.0001937133645945130000
Canaan Township	Ohio	8841	0.0000008293570151796690
Canaan Township	Ohio	9445	0.0000022808615582082300
Canal Fulton City	Ohio	9207	0.0001342823423494580000
Canal Winchester City	Ohio	8035	0.0000159218919064003000
Canfield City	Ohio	8633	0.0003186377790442900000
Canfield Township	Ohio	8646	0.0000226612427702294000
Canton City	Ohio	9204	0.0045944207637337100000
Canton Township	Ohio	9216	0.0002231551969478910000
Cardington Village	Ohio	8824	0.0000247701295198496000
Carey Village	Ohio	9517	0.0000451729360643739000
Carlisle Township	Ohio	8583	0.0000435046647811556000
Carlisle Village	Ohio	8815	0.0000764712044149345000
Carroll County	Ohio	7679	0.0011939654580808700000
Carroll Township	Ohio	8904	0.0000294004540076044000
Carroll Village	Ohio	8022	0.0000081643589511820200
Carrollton Village	Ohio	7684	0.0000574335742380185000
Carryall Township	Ohio	8932	0.0000004791425235281510
Carthage Township	Ohio	7568	0.0000022447553250323000

Cass Township	Ohio	8857	0.0000018787362882029100
Cass Township	Ohio	9084	0.0000073514171940096000
Casstown Village	Ohio	8737	0.0000049986289492345900
Castalia Village	Ohio	7996	0.0000107019799898505000
Castine Village	Ohio	7920	0.0000049538979814959600
Catawba Island Township	Ohio	8906	0.0000564205649118486000
Catawba Village	Ohio	7717	0.0000021665985709103300
Cecil Village	Ohio	8919	0.0000001026733978954260
Cedarville Township	Ohio	8157	0.0000344975849913673000
Cedarville Village	Ohio	8145	0.0000340144255402120000
Celina City	Ohio	8718	0.0001551499820382250000
Center Township	Ohio	7692	0.0000015302018003232600
Center Township	Ohio	7796	0.0000031164640507517400
Center Township	Ohio	8179	0.0000017827679228708300
Center Township	Ohio	8730	0.0000039717043331336200
Center Township	Ohio	8776	0.0000050206976840870700
Center Township	Ohio	8818	0.0000005015157580467770
Center Township	Ohio	8884	0.0000016152029868041700
Center Township	Ohio	9468	0.0000047831840136067800
Center Township	Ohio	9503	0.0000023506929091128000
Centerburg Village	Ohio	8441	0.0000387159764681334000
Centerville City	Ohio	8808	0.0005539707131270400000
Centerville Village	Ohio	8108	0.0000047393053958414200
Cessna Township	Ohio	8269	0.0000010401185670464700
Chagrin Falls Township	Ohio	7912	0.0000000370003446186251
Chagrin Falls Village	Ohio	7870	0.0001172170917544550000
Champaign County	Ohio	7695	0.0021253078497842300000
Champion Township	Ohio	9279	0.0002656910709678200000
Chardon City	Ohio	8124	0.0004489498351776790000
Chardon Township	Ohio	8129	0.0000368373691875950000
Charlestown Township	Ohio	9013	0.0000001141300056364010
Chatfield Township	Ohio	7841	0.0000077407649104299100
Chatfield Village	Ohio	7835	0.0000008148173589968750
Chatham Township	Ohio	8685	0.0000035387585414983700
Chauncey Village	Ohio	7563	0.0000007807844608948550
Cherry Fork Village	Ohio	7466	0.0000039933128548805400
Cherry Valley Township	Ohio	7534	0.0000043979863614072000
Chesapeake Village	Ohio	8485	0.0000205141031848205000
Cheshire Township	Ohio	8113	0.0000098296704505642000
Cheshire Village	Ohio	8111	0.0000015797684652894500
Chester Township	Ohio	7772	0.0000179626833871167000
Chester Township	Ohio	8135	0.0002367092263303310000

Chester Township	Ohio	8838	0.0000048102706879289300
Chester Township	Ohio	9451	0.0000039462525373140600
Chesterhill Village	Ohio	8817	0.0000008978944380777490
Chesterville Village	Ohio	8830	0.0000004976142090970250
Cheviot City	Ohio	8195	0.0001658581295017590000
Chickasaw Village	Ohio	8721	0.0000030451337484629500
Chillicothe City	Ohio	9101	0.0029187477021555800000
Chilo Village	Ohio	7743	0.0000014401683379816100
Chippewa Lake Village	Ohio	8678	0.0000047552067900963400
Chippewa Township	Ohio	9449	0.0000242205774991351000
Christiansburg Village	Ohio	7697	0.0000023765265058318900
Cincinnati City	Ohio	8198	0.0180044043350549000000
Circleville City	Ohio	8964	0.0032327497152708300000
Circleville Township	Ohio	8968	0.0000060054458793266600
Claibourne Township	Ohio	9344	0.0000001976218264838840
Claridon Township	Ohio	8132	0.0000241101029470789000
Clarington Village	Ohio	8762	0.0000004670416450426330
Clark County	Ohio	7711	0.0113799952702209000000
Clark Township	Ohio	7639	0.0000502331839685079000
Clark Township	Ohio	7771	0.0000102345521624928000
Clarksburg Village	Ohio	9104	0.0000002763703912693150
Clarksfield Township	Ohio	8381	0.0000069416166311450600
Clarksville Village	Ohio	7765	0.0000039684998179554900
Clay Center Village	Ohio	8896	0.0000005790023765272170
Clay Township	Ohio	7583	0.0000041685258075124100
Clay Township	Ohio	8326	0.0000033840685568719200
Clay Township	Ohio	8800	0.0000544545885551507000
Clay Township	Ohio	8858	0.0000037574725765135800
Clay Township	Ohio	8907	0.0000246397678011536000
Clay Township	Ohio	9151	0.0000607079822685885000
Clay Township	Ohio	9321	0.0000004613809547148710
Clayton City	Ohio	8787	0.0003513163043125860000
Clayton Township	Ohio	8949	0.0000040297523865324600
Clear Creek Township	Ohio	9395	0.0008187536026326660000
Clearcreek Township	Ohio	8025	0.0000102245242937745000
Clermont County	Ohio	7732	0.0179319662237407000000
Cleveland City	Ohio	7873	0.0168625000564224000000
Cleveland Heights City	Ohio	7869	0.0008066815133931160000
Cleves Village	Ohio	8200	0.0000299498649702461000
Clifton Village	Ohio	7728	0.0000028063531044388700
Clinton County	Ohio	7763	0.0037489791176020500000
Clinton Township	Ohio	8073	0.0001009818141882220000
Clinton Township	Ohio	8098	0.0000060700140474152200
Clinton Township	Ohio	9168	0.0000069486835823706100

Clinton Township	Ohio	9189	0.0000051523120016802600
Clinton Township	Ohio	9372	0.0000026792406870362200
Clinton Township	Ohio	9447	0.0000018102075858932300
Clinton Village	Ohio	9239	0.0000106505309539610000
Cloverdale Village	Ohio	9048	0.0000018605911983656400
Clyde City	Ohio	9120	0.0002059423693562350000
Coal Grove Village	Ohio	8488	0.0000468893787073143000
Coal Township	Ohio	8399	0.0000046567942352309000
Coal Township	Ohio	8948	0.0000033245457189364300
Coalton Village	Ohio	8390	0.0000227665495941329000
Coitsville Township	Ohio	8647	0.0000449773904730341000
Coldwater Village	Ohio	8716	0.0000511251302457134000
Colerain Township	Ohio	7616	0.0000056620122443157700
Colerain Township	Ohio	8232	0.0013092704678130500000
College Corner Village	Ohio	9044	0.0000211753992519582000
College Township	Ohio	8447	0.0000267914557166164000
Columbia Township	Ohio	8227	0.0000854705023798562000
Columbia Township	Ohio	8587	0.0000416805698206541000
Columbia Township	Ohio	8708	0.0000006336406787826660
Columbiana City	Ohio	7813	0.0001989590794279060000
Columbiana County	Ohio	7783	0.0063983500134918300000
Columbus City	Ohio	7990	0.0377948412151789000000
Columbus Grove Village	Ohio	9049	0.0000130241383886672000
Commercial Point Village	Ohio	8966	0.0000082802359853158900
Concord Township	Ohio	7972	0.0001236743818945590000
Concord Township	Ohio	8047	0.0000029984075279429900
Concord Township	Ohio	8330	0.0000006345128544101180
Concord Township	Ohio	8480	0.0003082113630992920000
Concord Township	Ohio	8751	0.0000452003681580297000
Concord Township	Ohio	9108	0.0000320589653863785000
Conesville Village	Ohio	7823	0.0000018260306506764200
Congress Township	Ohio	8842	0.0000003317428060826440
Congress Township	Ohio	9448	0.0000003620415171840350
Congress Village	Ohio	9434	0.0000013055559136264600
Conneaut City	Ohio	7522	0.0004690452454479850000
Continental Village	Ohio	9055	0.0000128690891221996000
Convoy Village	Ohio	9355	0.0000147357583035943000
Coolville Village	Ohio	7559	0.0000027327456131858700
Copley Township	Ohio	9258	0.0006039212085828330000
Corning Village	Ohio	8939	0.0000101751247758530000
Cortland City	Ohio	9262	0.0003274834053746920000
Corwin Village	Ohio	9382	0.0000046759264348276300

Coshocton City	Ohio	7821	0.0001660720988171560000
Coshocton County	Ohio	7815	0.0017697394009199900000
Coventry Township	Ohio	9256	0.0001055124634348800000
Covington Village	Ohio	8738	0.0000723205890533863000
Craig Beach Village	Ohio	8635	0.0000039110774325197400
Cranberry Township	Ohio	7844	0.0000015277825481359800
Crane Township	Ohio	8927	0.0000010951829109060900
Crane Township	Ohio	9526	0.0000053070302509401700
Crawford County	Ohio	7836	0.0024304983297274700000
Crawford Township	Ohio	7824	0.0000022219400359836900
Crawford Township	Ohio	9528	0.0000010108629049474000
Crestline Village	Ohio	7855	0.0001559237579576630000
Creston Village	Ohio	8701	0.0000071139161128284800
Cridersville Village	Ohio	7587	0.0000426857042667503000
Crooksville Village	Ohio	8942	0.0000405997552942944000
Crosby Township	Ohio	8228	0.0000419141713412296000
Cross Creek Township	Ohio	8427	0.0000573146419488167000
Crown City Village	Ohio	8110	0.0000050903650547227900
Cumberland Village	Ohio	8169	0.0000066027073898165400
Custar Village	Ohio	9485	0.0000002293358935714550
Cuyahoga County	Ohio	14863	0.0626699627041429
Cuyahoga Falls City	Ohio	9237	0.0016965934774759700000
Cuyahoga Heights Village	Ohio	7871	0.0001814866903591110000
Cygnets Village	Ohio	9482	0.0000023506929091128000
Cynthian Township	Ohio	9186	0.0000002493054194414430
Dallas Township	Ohio	7843	0.0000014259303782512700
Dalton Village	Ohio	9440	0.0000111870828807253000
Damascus Township	Ohio	8314	0.0000073520196920586100
Danbury Township	Ohio	8909	0.0000360911481377882000
Danville Village	Ohio	8440	0.0000204420355757995000
Darby Township	Ohio	8624	0.0000106252667923106000
Darby Township	Ohio	9345	0.0000039524365295699100
Darbyville Village	Ohio	8967	0.0000002274790105827590
Darke County	Ohio	7915	0.0024831701649183400000
Dayton City	Ohio	8788	0.0125047945273476000000
De Graff Village	Ohio	8541	0.0000122375886898212000
Decatur Township	Ohio	8496	0.0000009768620564046270
Decatur Township	Ohio	9423	0.0000010954413642070100
Deer Park City	Ohio	8202	0.0001006409300654470000
Deercreek Township	Ohio	8969	0.0000040036305862177700
Deerfield Township	Ohio	9015	0.0000081412737353552800
Deerfield Township	Ohio	9106	0.0000143712603458966000
Deerfield Township	Ohio	9393	0.0010783052504190500000

Deersville Village	Ohio	8286	0.0000001959387383579650
Defiance City	Ohio	7949	0.0006169170139544050000
Defiance County	Ohio	7952	0.0016010908231874100000
Defiance Township	Ohio	7954	0.0000067168519108933200
Delaware City	Ohio	7967	0.0010782304950097500000
Delaware County	Ohio	7959	0.0045102139045390400000
Delaware Township	Ohio	7957	0.0000140537209210258000
Delaware Township	Ohio	7976	0.0000702958697848292000
Delaware Township	Ohio	8255	0.0000012504286948519300
Delhi Township	Ohio	8231	0.0005903955104765920000
Dellroy Village	Ohio	7683	0.0000023463094271892700
Delphos City	Ohio	7497	0.0001601852742982820000
Delta Village	Ohio	8095	0.0000798264111521516000
Dennison Village	Ohio	9302	0.0000585953812487078000
Deshler Village	Ohio	8302	0.0000088731272144884700
Dexter City Village	Ohio	8880	0.0000006460811947108920
Dillonvale Village	Ohio	8411	0.0000116420366455924000
Dinsmore Township	Ohio	9192	0.0000039057849046212200
Dodson Township	Ohio	8328	0.0000991955095720455000
Donnelsville Village	Ohio	7715	0.0000025489394951743600
Dorset Township	Ohio	7535	0.0000010994965903787400
Dover City	Ohio	9304	0.0003902360114963240000
Dover Township	Ohio	7571	0.0000046847067654230100
Dover Township	Ohio	9322	0.0000008304857185083200
Dover Township	Ohio	9346	0.0000047993872145547200
Doylestown Village	Ohio	9438	0.0000194054253205578000
Dresden Village	Ohio	8848	0.0000263023080347868000
Dublin City	Ohio	7989	0.0008895671062433010000
Dublin Township	Ohio	8728	0.0000040562086807273500
Duchouquet Township	Ohio	7586	0.0000101712029702010000
Dunham Township	Ohio	9416	0.0000040687822099964100
Dunkirk Village	Ohio	8262	0.0000049010828355748700
Dupont Village	Ohio	9054	0.0000062019706611289900
Eagle Township	Ohio	7645	0.0000847866457762072000
Eagle Township	Ohio	9371	0.0000020703223490710000
East Canton Village	Ohio	9203	0.0000232607784192099000
East Cleveland City	Ohio	7872	0.0005226298677613170000
East Liverpool City	Ohio	7784	0.0003454288753995910000
East Palestine Village	Ohio	7785	0.0001553245682945750000
East Sparta Village	Ohio	9206	0.0000040775866550400800
East Union Township	Ohio	9452	0.0000033307819579961300
Eastlake City	Ohio	8456	0.0006562692283563650000
Eaton City	Ohio	9032	0.0005764964075338740000
Eaton Township	Ohio	8589	0.0000041954184064594600

Eden Township	Ohio	8519	0.0000041655579568801100
Eden Township	Ohio	9169	0.0000010329124244290100
Eden Township	Ohio	9530	0.0000008845050418323430
Edgerton Village	Ohio	9457	0.0000396636335892863000
Edinburg Township	Ohio	9017	0.0000109945238763326000
Edison Village	Ohio	8831	0.0000018245854333737200
Edon Village	Ohio	9461	0.0000130249780062872000
Eldorado Village	Ohio	9034	0.0000030656549192671200
Elgin Village	Ohio	9354	0.0000005801479647111950
Elida Village	Ohio	7483	0.0000104710541775825000
Elizabeth Township	Ohio	8492	0.0000089545688504206500
Elizabeth Township	Ohio	8752	0.0000004254152297289710
Elk Township	Ohio	8886	0.0000003230405973554460
Elk Township	Ohio	9373	0.0000024356733518609100
Elkrun Township	Ohio	7797	0.0000039890739850484400
Ellsworth Township	Ohio	8642	0.0000018405070270285000
Elmore Village	Ohio	8911	0.0000155043969713283000
Elmwood Place Village	Ohio	8199	0.0000421487655817906000
Elyria City	Ohio	8570	0.0024705542129170100000
Elyria Township	Ohio	8588	0.0000072051750892664400
Empire Village	Ohio	8415	0.0000094031834446309200
Englewood City	Ohio	8789	0.0005881095563913170000
Enon Village	Ohio	7718	0.0000359400468809267000
Erie County	Ohio	7994	0.0042445025547588400000
Erie Township	Ohio	8908	0.0000056613565705542000
Euclid City	Ohio	7868	0.0008772781709189980000
Evendale Village	Ohio	8203	0.0003187353775793280000
Fairborn City	Ohio	8152	0.0014461928767551400000
Fairfax Village	Ohio	8208	0.0000743663748963178000
Fairfield City	Ohio	7678	0.0027099256738015600000
Fairfield County	Ohio	8010	0.0058481226863903000000
Fairfield Township	Ohio	7662	0.0007501848961478480000
Fairfield Township	Ohio	7798	0.0000231864925382287000
Fairfield Township	Ohio	8383	0.0000062988743503687400
Fairfield Township	Ohio	9318	0.0000038756000196695700
Fairfield Township	Ohio	9413	0.0000004694748703821290
Fairlawn City	Ohio	9252	0.0006324429694453600000
Fairport Harbor Village	Ohio	8461	0.0000852839389396135000
Fairview Park City	Ohio	7875	0.0002050559098797770000
Fairview Village	Ohio	7615	0.0000008661041448177450
Falls Township	Ohio	8354	0.0000026908441751893100
Falls Township	Ohio	8860	0.0000206660991701512000
Farmer Township	Ohio	7956	0.0000026867407643303900
Farmersville Village	Ohio	8793	0.0000127996352480815000

Farmington Township	Ohio	9277	0.0000143703103287709000
Fayette County	Ohio	8039	0.0023925187928331800000
Fayette Township	Ohio	8493	0.0000125363963905889000
Fayette Village	Ohio	8094	0.0000115673852600517000
Fayetteville Village	Ohio	7633	0.0000275846963987047000
Fearing Township	Ohio	9417	0.0000039122905864728400
Felicity Village	Ohio	7740	0.0000287353143969889000
Findlay City	Ohio	8241	0.0010883336487876600000
Fitchville Township	Ohio	8384	0.0000032137114033428200
Flatrock Township	Ohio	8312	0.0000015844870025872300
Fletcher Village	Ohio	8740	0.0000113798573948997000
Florence Township	Ohio	8001	0.0000123559223517860000
Florence Township	Ohio	9466	0.0000025019731763523100
Florida Village	Ohio	8297	0.0000145772804238025000
Flushing Township	Ohio	7621	0.0000055303375409219900
Flushing Village	Ohio	7612	0.0000043452652109168600
Forest Park City	Ohio	8229	0.0008066914021488670000
Forest Village	Ohio	8264	0.0000218424899081374000
Fort Jennings Village	Ohio	9051	0.0000039537562965404500
Fort Loramie Village	Ohio	9182	0.0000119666601332216000
Fort Recovery Village	Ohio	8719	0.0000092954782266892900
Fostoria City	Ohio	9176	0.0004796661014347970000
Fowler Township	Ohio	9283	0.0000445479620187047000
Frankfort Village	Ohio	9102	0.0000746165399608690000
Franklin City	Ohio	9385	0.0005010153134151300000
Franklin County	Ohio	8052	0.0542058506747616000000
Franklin Township	Ohio	7473	0.0000093778443813650900
Franklin Township	Ohio	7641	0.0000223581223449223000
Franklin Township	Ohio	7747	0.0000319640014066757000
Franklin Township	Ohio	7799	0.0000057342938536418300
Franklin Township	Ohio	7825	0.0000022936155210145500
Franklin Township	Ohio	7939	0.0000044930702621993200
Franklin Township	Ohio	8077	0.0004128668649414050000
Franklin Township	Ohio	8106	0.0000006871714015997680
Franklin Township	Ohio	8404	0.0000028458186992329400
Franklin Township	Ohio	8731	0.0000113235825670530000
Franklin Township	Ohio	9011	0.0000018641234253936500
Franklin Township	Ohio	9085	0.0000080197278478390400
Franklin Township	Ohio	9190	0.0000110525402619731000
Franklin Township	Ohio	9320	0.0000292515525293916000
Franklin Township	Ohio	9392	0.0000331249793986795000
Frazeytsburg Village	Ohio	8849	0.0000030059780611031000
Fredericksburg Village	Ohio	9439	0.0000011223287032354800
Fredericktown Village	Ohio	8439	0.0000521891362796150000

Freedom Township	Ohio	9018	0.0000039945501973683200
Freedom Township	Ohio	9504	0.0000115241286519979000
Freeport Township	Ohio	8292	0.0000024127648445882600
Freeport Village	Ohio	8282	0.0000009829782700074620
Fremont City	Ohio	9121	0.0006787968884773310000
Fulton County	Ohio	8091	0.0017138054755882600000
Fulton Village	Ohio	8828	0.0000011558555962389900
Fultonham Village	Ohio	8851	0.0000000939368144087984
Gahanna City	Ohio	8057	0.0006780514024723310000
Galena Village	Ohio	7968	0.0000013132195454217000
Galion City	Ohio	8840	0.0004120938793055910000
Gallia County	Ohio	8107	0.0030643997629075600000
Gallipolis Village	Ohio	8116	0.0003949421163156280000
Gambier Village	Ohio	8445	0.0000181190769876037000
Gann Village	Ohio	8442	0.0000003097278117504550
Garfield Heights City	Ohio	7874	0.0004798944697052120000
Garrettsville Village	Ohio	9007	0.0000383572467187934000
Gasper Township	Ohio	9037	0.0000564080505126831000
Gates Mills Village	Ohio	7877	0.0000616055737917485000
Geauga County	Ohio	8127	0.0037786536437344600000
Geneva City	Ohio	7525	0.0002874084087302190000
Geneva Township	Ohio	7537	0.0000145133549929132000
Geneva-On-The-Lake Village	Ohio	7528	0.0000487076989538644000
Genoa Township	Ohio	7979	0.0004597813373224860000
Genoa Village	Ohio	8895	0.0000222594246975241000
Georgetown Village	Ohio	7630	0.0002465200762455230000
German Township	Ohio	7584	0.0000029179680651509300
German Township	Ohio	7725	0.0001133003605598170000
German Township	Ohio	8104	0.0000119109709610267000
German Township	Ohio	8293	0.0000025021265055029300
German Township	Ohio	8802	0.0000648963962586673000
Germantown City	Ohio	8792	0.0001556166180167150000
Gettysburg Village	Ohio	7916	0.0000159141034180686000
Gibson Township	Ohio	8725	0.0000009295478226689280
Gibsonburg Village	Ohio	9123	0.0000318397742085734000
Gilboa Village	Ohio	9052	0.0000014729680320619100
Gilead Township	Ohio	8836	0.0000027645233839322300
Girard City	Ohio	9261	0.0006546474705275070000
Glandorf Village	Ohio	9057	0.0000072097908937072500
Glendale Village	Ohio	8204	0.0000839847388428332000
Glenford Village	Ohio	8938	0.0000037502404196302000
Glenmont Village	Ohio	8351	0.0000007081057517207910
Glenwillow Village	Ohio	7876	0.0000403673759810295000

Gloria Glens Park Village	Ohio	8680	0.0000022117240884432200
Glouster Village	Ohio	7556	0.0000242043182872556000
Gnadenhutten Village	Ohio	9300	0.0000195625524803523000
Golf Manor Village	Ohio	8209	0.0001402873570623950000
Good Hope Township	Ohio	8344	0.0000005103325159800000
Gordon Village	Ohio	7918	0.0000003456207893916580
Gorham Township	Ohio	8103	0.0000036649141419372700
Goshen Township	Ohio	7590	0.0000001667410322978020
Goshen Township	Ohio	7619	0.0000071104339813778500
Goshen Township	Ohio	7710	0.0000087139305212758200
Goshen Township	Ohio	7748	0.0005164284873745200000
Goshen Township	Ohio	8267	0.0000024962845609222900
Goshen Township	Ohio	8645	0.0000921403830390398000
Goshen Township	Ohio	9324	0.0000004613809547148710
Grafton Township	Ohio	8584	0.0000211595015283474000
Grafton Village	Ohio	8567	0.0000626576618542984000
Grand Prairie Township	Ohio	8669	0.0000064433961606525900
Grand Rapids Township	Ohio	9505	0.0000030960345630745500
Grand Rapids Village	Ohio	9484	0.0000047013858181717200
Grand River Village	Ohio	8463	0.0000416214020435210000
Grand Township	Ohio	8661	0.0000003482916843464930
Grandview Heights City	Ohio	8062	0.0003406348307290640000
Grandview Township	Ohio	9419	0.0000055554526326621200
Granger Township	Ohio	8687	0.0000266512752656680000
Granville Township	Ohio	8524	0.0001180241421129500000
Granville Township	Ohio	8727	0.0000149572695100811000
Granville Village	Ohio	8502	0.0000972831347872812000
Gratiot Village	Ohio	8510	0.0000019362317430840600
Gratis Village	Ohio	9031	0.0000600868364151571000
Graysville Village	Ohio	8766	0.0000002900687600325060
Green Camp Township	Ohio	8667	0.0000111453338993033000
Green Camp Village	Ohio	8660	0.0000019156042639326500
Green City	Ohio	9248	0.0007937353322747540000
Green Creek Township	Ohio	9124	0.0000064356990423991900
Green Springs Village	Ohio	9135	0.0000153799629342466000
Green Township	Ohio	7475	0.0000002467853784592450
Green Township	Ohio	7643	0.0000325209052276063000
Green Township	Ohio	7723	0.0000070095836117766400
Green Township	Ohio	7774	0.0000014620788803561100
Green Township	Ohio	8048	0.0000011572800985544100

Green Township	Ohio	8112	0.0000086009616443447000
Green Township	Ohio	8230	0.0008932566776621170000
Green Township	Ohio	8289	0.0000053616996546106500
Green Township	Ohio	8347	0.0000310374957440483000
Green Township	Ohio	8648	0.0000317487462154670000
Green Township	Ohio	8771	0.0000000583802056289821
Green Township	Ohio	9109	0.0000986642296814214000
Green Township	Ohio	9145	0.0002042237824563380000
Green Township	Ohio	9193	0.0000005817126453570810
Greene County	Ohio	8146	0.0084880486503777400000
Greene Township	Ohio	9280	0.0000003193402295282410
Greenfield Township	Ohio	8029	0.0000795834241676112000
Greenfield Township	Ohio	8378	0.0000105409734026304000
Greenfield Village	Ohio	8340	0.0001393813236854050000
Greenhills Village	Ohio	8211	0.0000770251096469219000
Greensburg Township	Ohio	9064	0.0000012403941322527400
Greenville City	Ohio	7921	0.0005158966316467120000
Greenville Township	Ohio	7940	0.0001317967276908210000
Greenwich Village	Ohio	8369	0.0000167112992969516000
Groton Township	Ohio	7997	0.0000055455714493498400
Grove City	Ohio	8058	0.0006864903926077640000
Groveport City	Ohio	8061	0.0001175737270005680000
Grover Hill Village	Ohio	8920	0.0000017454477642464900
Guernsey County	Ohio	8162	0.0027253427916896100000
Guilford Township	Ohio	8688	0.0000567307228685389000
Gustavus Township	Ohio	9284	0.0000004790103442923620
Guyan Township	Ohio	8115	0.0000033350667600465300
Hambden Township	Ohio	8137	0.0000369269978233895000
Hamden Village	Ohio	9369	0.0000088902077341414500
Hamer Township	Ohio	8331	0.0000004230085696157260
Hamersville Village	Ohio	7635	0.0000066784001808808300
Hamilton City	Ohio	7657	0.0063345080028064400000
Hamilton County	Ohio	8191	0.0548415652757596000000
Hamilton Township	Ohio	8074	0.0002396530165300660000
Hamilton Township	Ohio	8403	0.0000049155050259723000
Hamilton Township	Ohio	8497	0.0000092801895360864200
Hamilton Township	Ohio	9396	0.0004221255598362330000
Hamler Village	Ohio	8306	0.0000038027688062093400
Hancock County	Ohio	8239	0.0026742062940557000000
Hanging Rock Village	Ohio	8486	0.0000187231894147363000
Hanover Township	Ohio	7665	0.0000919952434174530000
Hanover Township	Ohio	7802	0.0000123411976413110000
Hanover Township	Ohio	8523	0.0000404406251654183000
Hanover Village	Ohio	8511	0.0000075500737970304200

Hanoverton Village	Ohio	7788	0.00000097774673196958100
Harbor View Village	Ohio	8594	0.00000014297120850473600
Hardin County	Ohio	8259	0.0020937586754943900000
Harding Township	Ohio	8603	0.00000002556151909649730
Hardy Township	Ohio	8363	0.00000130182518972031000
Harlan Township	Ohio	9399	0.00000285485019806578000
Harlem Township	Ohio	7978	0.00000461171805075128000
Harmony Township	Ohio	7726	0.00000177151294913850000
Harmony Township	Ohio	8839	0.00000011058093535728900
Harpersfield Township	Ohio	7538	0.00000047278353387148000
Harpster Village	Ohio	9521	0.00000007706581325960230
Harris Township	Ohio	8910	0.00000039243494407839700
Harrisburg Village	Ohio	8092	0.00000027891577573383100
Harrison City	Ohio	8212	0.0005251783110510560000
Harrison County	Ohio	8280	0.0007216847735237940000
Harrison Township	Ohio	7705	0.00000012872851906656700
Harrison Township	Ohio	8117	0.00000026329474421221500
Harrison Township	Ohio	8234	0.00000212698779937874000
Harrison Township	Ohio	8313	0.00000001901384403104670
Harrison Township	Ohio	8449	0.00000001548639058779220
Harrison Township	Ohio	8522	0.00000028638210953045600
Harrison Township	Ohio	8558	0.00000001868334151124110
Harrison Township	Ohio	8804	0.0003078649109743850000
Harrison Township	Ohio	8862	0.00000038514093909062100
Harrison Township	Ohio	8933	0.00000006160403873779430
Harrison Township	Ohio	8954	0.00000194435552645275000
Harrison Township	Ohio	8971	0.00000639670977759991000
Harrison Township	Ohio	9040	0.00000148684263579202000
Harrison Township	Ohio	9144	0.00000670982961921650000
Harrison Township	Ohio	9360	0.00000017404438941335800
Harrison Township	Ohio	9375	0.00000048713467037757000
Harrisville Township	Ohio	8690	0.00000629235503150161000
Harrisville Village	Ohio	8284	0.00000005802801097594800
Harrod Village	Ohio	7484	0.00000006308014937782250
Hartford Township	Ohio	8525	0.00000069425965948001900
Hartford Township	Ohio	9288	0.00000138912999846401000
Hartford Village	Ohio	8508	0.00000023431263507821100
Hartland Township	Ohio	8385	0.00000008998391928982740
Hartsgrove Township	Ohio	7536	0.00000054974829518937100
Hartville Village	Ohio	9209	0.00000927650964056641000
Harveysburg Village	Ohio	9384	0.00000113322297942993000
Haskins Village	Ohio	9483	0.00000083707601152287900
Haviland Village	Ohio	8918	0.00000004791425235281510
Hayesville Village	Ohio	7503	0.00000008378870478506940

Heath City	Ohio	8507	0.0004026706025064930000
Hebron Village	Ohio	8512	0.0001408479284185410000
Helena Village	Ohio	9122	0.0000005080815033558120
Hemlock Village	Ohio	8944	0.0000033240767356180500
Henrietta Township	Ohio	8592	0.0000043778279025096100
Henry County	Ohio	8298	0.0010205363886388800000
Hicksville Township	Ohio	7958	0.0000019633874816333100
Hicksville Village	Ohio	7951	0.0000723353282697082000
Higginsport Village	Ohio	7637	0.0000148583530578077000
Highland County	Ohio	8322	0.0036361816644673200000
Highland Heights City	Ohio	7879	0.0002105689612288600000
Highland Hills Village	Ohio	7911	0.0000147631375030658000
Highland Township	Ohio	7960	0.0000256273734442868000
Highland Township	Ohio	8866	0.0000015969258449711300
Highland Village	Ohio	8325	0.0000006345128544101180
Hilliard City	Ohio	8059	0.0004683639526377340000
Hills And Dales Village	Ohio	9208	0.0000056838742032296900
Hillsboro City	Ohio	8323	0.0006622199157093200000
Hinckley Township	Ohio	8689	0.0001548206861915640000
Hiram Township	Ohio	9019	0.0000077608403831351600
Hiram Village	Ohio	9002	0.0000304727115040757000
Hocking County	Ohio	8348	0.0023969854337185300000
Holgate Village	Ohio	8300	0.0000025985586842430500
Holiday City Village	Ohio	9464	0.0000005741048848068750
Holland Village	Ohio	8601	0.0000913398282389620000
Hollansburg Village	Ohio	7923	0.0000033410009642271300
Holloway Village	Ohio	7608	0.0000025018193638081600
Holmes County	Ohio	8356	0.0012520943780737400000
Holmes Township	Ohio	7845	0.0000032592694360413800
Holmesville Village	Ohio	8355	0.0000004085225490738320
Homer Township	Ohio	8694	0.0000101739308067741000
Homer Township	Ohio	8820	0.0000017051535773428800
Hopedale Village	Ohio	8281	0.0000025914881663906600
Hopewell Township	Ohio	8528	0.0000023431263507821100
Hopewell Township	Ohio	8861	0.0000069513242664019500
Hopewell Township	Ohio	8953	0.0000120892571593280000
Hopewell Township	Ohio	9171	0.0000012207146834185600
Howard Township	Ohio	8448	0.0000004645917176391530
Howland Township	Ohio	9282	0.0004707074983349730000
Hoytville Village	Ohio	9488	0.0000022278066631609700
Hubbard City	Ohio	9267	0.0002709601847554130000
Hubbard Township	Ohio	9289	0.0001433837630577490000
Huber Heights City	Ohio	8760	0.0011729213335546700000
Hudson City	Ohio	9243	0.0006182723477560330000

Hunting Valley Village	Ohio	7913	0.0000718181605416233000
Huntington Township	Ohio	7644	0.0000676550974856062000
Huntington Township	Ohio	9112	0.0000619069676430335000
Huntsburg Township	Ohio	8136	0.0000060947472132788100
Huntsville Village	Ohio	8545	0.0000079404201422976800
Huron City	Ohio	7998	0.0002835051789891430000
Huron County	Ohio	8372	0.0034076910235325100000
Huron Township	Ohio	8003	0.0000072968045383629800
Independence City	Ohio	7878	0.0002917847176627960000
Independence Township	Ohio	9418	0.0000007042123055597240
Irondale Village	Ohio	8417	0.0000014925688007128300
Ironton City	Ohio	8483	0.0008321236617361090000
Island Creek Township	Ohio	8437	0.0000249258989720875000
Israel Township	Ohio	9041	0.0000044451996326275100
Ithaca Village	Ohio	7922	0.0000035714148238754400
Jackson Center Village	Ohio	9181	0.0000142935107144344000
Jackson City	Ohio	8396	0.0005213022435378780000
Jackson County	Ohio	8395	0.0045308020798876800000
Jackson Township	Ohio	7499	0.0000039585692621221000
Jackson Township	Ohio	7514	0.0000001523430996075030
Jackson Township	Ohio	7589	0.0000029179680651509300
Jackson Township	Ohio	7647	0.0000046458436040207300
Jackson Township	Ohio	7745	0.0000137219197960183000
Jackson Township	Ohio	7831	0.0000051606349223298900
Jackson Township	Ohio	7847	0.0000001018521698766300
Jackson Township	Ohio	8075	0.0006193360558440850000
Jackson Township	Ohio	8175	0.0000096778830098163700
Jackson Township	Ohio	8270	0.0000143536362252628000
Jackson Township	Ohio	8334	0.0000004230085696157260
Jackson Township	Ohio	8400	0.0000010348431633696800
Jackson Township	Ohio	8649	0.0000552152108095079000
Jackson Township	Ohio	8773	0.0000005254218506527570
Jackson Township	Ohio	8805	0.0000808398015679646000
Jackson Township	Ohio	8865	0.0000107087968426461000
Jackson Township	Ohio	8887	0.0000011306420907440600
Jackson Township	Ohio	8928	0.0000014374275705575100
Jackson Township	Ohio	8972	0.0000017743362825369000
Jackson Township	Ohio	8990	0.0000040359281700156700
Jackson Township	Ohio	9086	0.0000043440192509689400
Jackson Township	Ohio	9128	0.0000040646520267926200
Jackson Township	Ohio	9170	0.0000040377485681269900
Jackson Township	Ohio	9191	0.0000127976781980174000
Jackson Township	Ohio	9219	0.0012847178136411300000

Jackson Township	Ohio	9347	0.00000013268894063864000
Jackson Township	Ohio	9377	0.00000008524856731405420
Jackson Township	Ohio	9506	0.00000012613474146537800
Jackson Township	Ohio	9532	0.00000011372207680624600
Jacksonburg Village	Ohio	7656	0.00000026884057938677200
Jacksonville Village	Ohio	7557	0.00000079054426663314100
Jamestown Village	Ohio	8149	0.0000326615790694341000
Jefferson County	Ohio	8406	0.0062016233670054600000
Jefferson Township	Ohio	7469	0.00000071567759753019300
Jefferson Township	Ohio	7646	0.00000063880349557305600
Jefferson Township	Ohio	7773	0.00000137853151576048000
Jefferson Township	Ohio	7829	0.00000005734038802469030
Jefferson Township	Ohio	7846	0.00000042777911348885000
Jefferson Township	Ohio	8046	0.00000055233822885429000
Jefferson Township	Ohio	8078	0.0002449452645813730000
Jefferson Township	Ohio	8161	0.00000005797913444035940
Jefferson Township	Ohio	8177	0.00000006367028295967270
Jefferson Township	Ohio	8401	0.00000007761323725205240
Jefferson Township	Ohio	8453	0.00000058848284233933500
Jefferson Township	Ohio	8557	0.00000023354176889253400
Jefferson Township	Ohio	8621	0.0002459822038241250000
Jefferson Township	Ohio	8807	0.0001248525824195990000
Jefferson Township	Ohio	8863	0.00000046968407204399200
Jefferson Township	Ohio	8891	0.00000001615202986804170
Jefferson Township	Ohio	9042	0.00000075108545518946300
Jefferson Township	Ohio	9088	0.00000165406886863196000
Jefferson Township	Ohio	9111	0.00000085674821292948900
Jefferson Township	Ohio	9148	0.0000338154111753335000
Jefferson Township	Ohio	9323	0.00000075666476576040600
Jefferson Township	Ohio	9473	0.00000020604484981566400
Jefferson Village	Ohio	7524	0.0000370530350949230000
Jeffersonville Village	Ohio	8040	0.00000001052072816862750
Jenera Village	Ohio	8248	0.00000011188046217238000
Jennings Township	Ohio	9066	0.00000025583128977662200
Jerome Township	Ohio	9350	0.00000412464983557429000
Jeromesville Village	Ohio	7507	0.00000028896428632280700
Jerry City Village	Ohio	9487	0.00000032002043598946700
Jersey Township	Ohio	8526	0.00000165754493704054000
Jerusalem Township	Ohio	8608	0.00000201936000861736000
Jerusalem Village	Ohio	8770	0.00000002919010281583810
Jewett Village	Ohio	8285	0.00000016978715572978600
Johnson Township	Ohio	7707	0.00000021784826303324200
Johnston Township	Ohio	9285	0.00000020757114919335700
Johnstown Village	Ohio	8516	0.0000863485451487534000

Junction City Village	Ohio	8941	0.0000161190095458604000
Kalida Village	Ohio	9053	0.0000212417495149527000
Kelleys Island Village	Ohio	7995	0.0000269495314298590000
Kent City	Ohio	9008	0.0004806775404122540000
Kenton City	Ohio	8265	0.0002871767363682000000
Kettering City	Ohio	8809	0.0031692047864522500000
Kettlersville Village	Ohio	9184	0.0000002493054194414430
Killbuck Township	Ohio	8366	0.0000019609082355759400
Killbuck Village	Ohio	8359	0.0000100224198707335000
Kingston Township	Ohio	7981	0.0000001544964171095440
Kingston Village	Ohio	9107	0.0000719441285383358000
Kingsville Township	Ohio	7544	0.0000103352679494416000
Kinsman Township	Ohio	9287	0.0000194797540013844000
Kipton Village	Ohio	8586	0.00000009120474796580720
Kirby Village	Ohio	9520	0.0000004422525209161710
Kirkersville Village	Ohio	8518	0.0000052069474463022000
Kirkwood Township	Ohio	7620	0.0000001316747033587490
Kirtland City	Ohio	8476	0.0002097044200994150000
Kirtland Hills Village	Ohio	8464	0.0000906973835543468000
Knox County	Ohio	8438	0.0029174811227514200000
Knox Township	Ohio	7803	0.0000048616839193451400
Knox Township	Ohio	8176	0.0000019101084887901800
Knox Township	Ohio	8428	0.0000094031834446309200
Knox Township	Ohio	9379	0.0000010960530083428000
La Grange Township	Ohio	8595	0.0000394916558691298000
La Rue Village	Ohio	8663	0.0000062692503182907600
Lafayette Township	Ohio	8691	0.0000691163777641873000
Lafayette Village	Ohio	7487	0.0000008300225872339230
Lagrange Village	Ohio	8572	0.0000508010446177736000
Lake Township	Ohio	9221	0.0003440000378176960000
Lake Township	Ohio	9507	0.0001320974746978260000
Lakeline Village	Ohio	8462	0.0000008874499369431120
Lakemore Village	Ohio	9241	0.0000782543248921168000
Lakeview Village	Ohio	8544	0.0000077535867271879600
Lakewood City	Ohio	7881	0.0009440637929730330000
Lancaster City	Ohio	8024	0.0014656168853417100000
Latty Township	Ohio	8934	0.0000008213871831795710
Latty Village	Ohio	8923	0.0000002053467957935460
Laura Village	Ohio	8742	0.0000010635380742954900
Laurel Township	Ohio	8349	0.0000010206650319600000
Laurelville Village	Ohio	8341	0.0000067271104380406300
Lawrence County	Ohio	8487	0.0049842758324126100000
Lawrence Township	Ohio	8495	0.0000872663437067014000
Lawrence Township	Ohio	9220	0.0001315948420524500000

Lawrence Township	Ohio	9326	0.0000489986573914790000
Lawrence Township	Ohio	9426	0.0000003129832469124390
Lebanon City	Ohio	9386	0.0008180998201486110000
Lebanon Township	Ohio	8709	0.0000044354847514517200
Lee Township	Ohio	7566	0.0000054654912261023400
Lee Township	Ohio	7690	0.0000009181210801939570
Lee Township	Ohio	8780	0.0000008173228788111370
Leesburg Township	Ohio	9349	0.0000018632915068588200
Leesburg Village	Ohio	8332	0.0000513955412067347000
Leesville Village	Ohio	7682	0.0000002040269067124620
Leetonia Village	Ohio	7787	0.0000698087947383477000
Leipsic Village	Ohio	9056	0.0000286841143072838000
Lemon Township	Ohio	7667	0.0000388861472992267000
Lenox Township	Ohio	7539	0.0000024188924988278400
Leroy Township	Ohio	8482	0.0000503184114251863000
Letart Township	Ohio	8711	0.0000050691254304229700
Lewis Township	Ohio	7648	0.0000374571140592020000
Lewisburg Village	Ohio	9036	0.0001238524587327880000
Lewisville Village	Ohio	8764	0.0000016346457576222700
Lexington Township	Ohio	9224	0.0000134375014772285000
Lexington Village	Ohio	9080	0.0000872980791773486000
Liberty Center Village	Ohio	8304	0.0000026619381643465400
Liberty Township	Ohio	7476	0.0000051824929476603000
Liberty Township	Ohio	7664	0.0010764048711673600000
Liberty Township	Ohio	7781	0.0000150385256264045000
Liberty Township	Ohio	7848	0.0000013240782083935000
Liberty Township	Ohio	7943	0.0000101382098223708000
Liberty Township	Ohio	7980	0.0006057032032700870000
Liberty Township	Ohio	8182	0.0000015280867910321400
Liberty Township	Ohio	8254	0.0000128333471314744000
Liberty Township	Ohio	8272	0.0000100891501004908000
Liberty Township	Ohio	8317	0.0000062111890500341700
Liberty Township	Ohio	8333	0.0000154398127906103000
Liberty Township	Ohio	8407	0.0000175923337771498000
Liberty Township	Ohio	8450	0.0000035618698351975900
Liberty Township	Ohio	8531	0.0000008678245743567590
Liberty Township	Ohio	8555	0.0000033630014719749100
Liberty Township	Ohio	8732	0.0000023661217304153000
Liberty Township	Ohio	9071	0.0000020931650981748100
Liberty Township	Ohio	9172	0.0000031926384028491600
Liberty Township	Ohio	9286	0.0006452269337666070000
Liberty Township	Ohio	9348	0.0000166002334247324000
Liberty Township	Ohio	9510	0.0000020066890687502300
Lick Township	Ohio	8409	0.0000005174215816713690

Licking County	Ohio	8505	0.0066668019451299100000
Licking Township	Ohio	8527	0.0000295060355295846000
Licking Township	Ohio	8870	0.0000120239122444124000
Lima City	Ohio	7488	0.0016177140225257000000
Limaville Village	Ohio	9205	0.0000036237800598186700
Lincoln Heights Village	Ohio	8201	0.0000781198827776219000
Lincoln Township	Ohio	8837	0.0000016587140303593400
Lindsey Village	Ohio	9126	0.0000060969780400542200
Linndale Village	Ohio	7883	0.0000263072450244971000
Lisbon Village	Ohio	7789	0.0000089754164663589900
Litchfield Township	Ohio	8692	0.0000185784823429338000
Lithopolis Village	Ohio	8034	0.0000131759856901451000
Liverpool Township	Ohio	7801	0.0000497387662516789000
Liverpool Township	Ohio	8695	0.0000507590678290364000
Lockbourne Village	Ohio	8093	0.0000000715168655727771
Lockington Village	Ohio	9183	0.0000004155090323979150
Lockland Village	Ohio	8210	0.0001370030376649070000
Lodi Township	Ohio	7570	0.0000036111281315174700
Lodi Village	Ohio	8679	0.0000644717571773089000
Logan City	Ohio	8343	0.0000765498773969999000
Logan County	Ohio	8540	0.0025016060116647600000
Logan Township	Ohio	7592	0.0000015006692906721400
London City	Ohio	8618	0.0004046334477161750000
Londonderry Township	Ohio	8180	0.0000011460650932741100
Lorain City	Ohio	8574	0.0026532373230925600000
Lorain County	Ohio	8565	0.0125091872072723000000
Lordstown Village	Ohio	9274	0.0001947975400138440000
Lore City Village	Ohio	8171	0.0000017827679228708300
Lostcreek Township	Ohio	8754	0.0000075511203274467700
Loudon Township	Ohio	7689	0.0000034684574140121800
Loudon Township	Ohio	9174	0.0000007512090359312290
Loudonville Village	Ohio	7520	0.0000598980345878243000
Louisville City	Ohio	9211	0.0001593038968225880000
Loveland City	Ohio	7761	0.0004459011328225080000
Lowell Village	Ohio	9408	0.0000007824581172945690
Lowellville Village	Ohio	8636	0.0000373852989853798000
Lower Salem Village	Ohio	9406	0.0000002068585605923180
Lucas County	Ohio	8593	0.0299409741636340000000
Lucas Village	Ohio	9075	0.0000071843395305522400
Luckey Village	Ohio	9495	0.0000053320595255794300
Ludlow Falls Village	Ohio	8744	0.0000023959880385851800
Ludlow Township	Ohio	9420	0.0000004694748703821290
Lykens Township	Ohio	7852	0.0000002037043397505660
Lynchburg Village	Ohio	7780	0.0000270720937477014000

Lyndhurst City	Ohio	7880	0.0003172409547597200000
Lynn Township	Ohio	8275	0.0000001040118567046470
Lyons Village	Ohio	8102	0.00000013508784138732000
Macedonia City	Ohio	9254	0.0004935347733500780000
Macksburg Village	Ohio	9407	0.0000004473917705816300
Mad River Township	Ohio	7709	0.0000035647897586670100
Mad River Township	Ohio	7731	0.0001245156943391990000
Madeira City	Ohio	8207	0.0001247259389704820000
Madison County	Ohio	8615	0.0023998547790791300000
Madison Township	Ohio	7671	0.0000612797262896395000
Madison Township	Ohio	7729	0.0000262540768003256000
Madison Township	Ohio	7800	0.0000017452198684586900
Madison Township	Ohio	8053	0.0000034192366547096400
Madison Township	Ohio	8079	0.0006073927392939700000
Madison Township	Ohio	8184	0.0000010187245273547600
Madison Township	Ohio	8260	0.0000014478648045710700
Madison Township	Ohio	8336	0.0000004230085696157260
Madison Township	Ohio	8478	0.0001737626976536230000
Madison Township	Ohio	8530	0.0000151001475940608000
Madison Township	Ohio	8867	0.0000001878736288202910
Madison Township	Ohio	8973	0.0000054140004518233400
Madison Township	Ohio	9087	0.0001521242126149680000
Madison Township	Ohio	9129	0.0000097382288139829800
Madison Township	Ohio	9149	0.0000846716594793063000
Madison Township	Ohio	9479	0.0000015453363736309500
Madison Village	Ohio	8465	0.0000651388253699541000
Magnetic Springs Village	Ohio	9338	0.0000030772541553190900
Magnolia Village	Ohio	9233	0.0000366361707369134000
Mahoning County	Ohio	8629	0.0149837977701843000000
Maineville Village	Ohio	9391	0.0000190686559036643000
Malaga Township	Ohio	8774	0.0000005254218506527570
Malinta Village	Ohio	8308	0.0000005704153209314020
Malta Village	Ohio	8814	0.0000013039409709108400
Malvern Village	Ohio	7686	0.0000055087264811098600
Manchester Township	Ohio	7474	0.0000130796250584962000
Manchester Village	Ohio	7505	0.0000239381817106599000
Mansfield City	Ohio	9079	0.0020044307289815100000
Mantua Township	Ohio	9016	0.0000006086933633905450
Mantua Village	Ohio	9006	0.0000148749440679002000
Maple Heights City	Ohio	7882	0.0003702624486155300000
Marble Cliff Village	Ohio	8063	0.0000043625287999394000
Marblehead Village	Ohio	8898	0.0000180134072696758000
Marengo Village	Ohio	8832	0.0000024327805778495900

Margaretta Township	Ohio	8002	0.0000732599175651320000
Mariemont Village	Ohio	8206	0.0001440408649436990000
Marietta City	Ohio	9411	0.0007987332461108470000
Marietta Township	Ohio	9421	0.0000019561452932094800
Marion City	Ohio	8658	0.0023379079312357800000
Marion County	Ohio	8654	0.0031598763062407000000
Marion Township	Ohio	7490	0.0000017238930658080400
Marion Township	Ohio	7775	0.0000196336306790293000
Marion Township	Ohio	8051	0.0000072066987956095100
Marion Township	Ohio	8273	0.0000057206521187016800
Marion Township	Ohio	8311	0.0000008873127214488470
Marion Township	Ohio	8353	0.0000015309975479669400
Marion Township	Ohio	8671	0.0004930068791969600000
Marion Township	Ohio	8733	0.0000141122260349520000
Marion Township	Ohio	8988	0.0000018201244687994300
Mark Township	Ohio	7963	0.0000012400341989362200
Marlboro Township	Ohio	7985	0.0000018539570053091400
Marlboro Township	Ohio	9222	0.0000451314704798491000
Marseilles Township	Ohio	9534	0.0000000631789315602228
Marseilles Village	Ohio	9522	0.0000000631789315602228
Marshall Township	Ohio	8335	0.0000059221199744585200
Marshallville Village	Ohio	9437	0.0000043082940544172700
Martins Ferry City	Ohio	7606	0.0003252365172883250000
Martinsburg Village	Ohio	8444	0.0000001548639058779220
Martinsville Village	Ohio	7762	0.0000056394471098680200
Mary Ann Township	Ohio	8535	0.0000088518106586059700
Marysville City	Ohio	9340	0.0003618737959832450000
Mason City	Ohio	9387	0.0014145673768015700000
Mason Township	Ohio	8494	0.0000003256206854771890
Massie Township	Ohio	9398	0.0000011986012282395600
Massillon City	Ohio	9214	0.0011190195195788200000
Matamoras Village	Ohio	9410	0.0000029733408456008200
Maumee City	Ohio	8598	0.0007773257957308450000
Mayfield Heights City	Ohio	7885	0.0004308690131064790000
Mayfield Village	Ohio	7888	0.0002080899381392210000
Mcarthur Village	Ohio	9368	0.0000320291045763351000
Mcclure Village	Ohio	8305	0.0000006971742811383800
Mccomb Village	Ohio	8243	0.0000182957461668036000
Mcconnelsville Village	Ohio	8812	0.0000359085282759768000
Mcdonald Township	Ohio	8278	0.0000040564624115458700
Mcdonald Village	Ohio	9269	0.0000803140677256522000
Mcguffey Village	Ohio	8266	0.0000001040118567046470
Mckean Township	Ohio	8529	0.0000157076247960217000
Mclean Township	Ohio	9194	0.0000000831018064795829

Mead Township	Ohio	7622	0.0000152742655896365000
Mecca Township	Ohio	9292	0.0000146896505584607000
Mechanicsburg Village	Ohio	7699	0.0000559473948257689000
Medina City	Ohio	8677	0.0007968841890647930000
Medina County	Ohio	8675	0.0073285477670682100000
Medina Township	Ohio	8693	0.0001693074789696360000
Meigs County	Ohio	8703	0.0018603690329315500000
Meigs Township	Ohio	7477	0.0000185089033845781000
Meigsville Township	Ohio	8822	0.0000007021220612493240
Melrose Village	Ohio	8922	0.0000010522688595953600
Mendon Village	Ohio	8720	0.0000008450434751560210
Mentor City	Ohio	8466	0.0023367444289613300000
Mentor-On-The-Lake City	Ohio	8467	0.0001835246469591890000
Mercer County	Ohio	8713	0.0015503167595148600000
Mesopotamia Township	Ohio	9294	0.0000276229298551089000
Metamora Village	Ohio	8097	0.0000014888713701283400
Meyers Lake Village	Ohio	9210	0.0000140731732457830000
Miami County	Ohio	8741	0.0054113880757996700000
Miami Township	Ohio	7749	0.0020487633427106900000
Miami Township	Ohio	8155	0.0000530509080137909000
Miami Township	Ohio	8236	0.0002082414893268050000
Miami Township	Ohio	8556	0.0000022420009813704900
Miami Township	Ohio	8806	0.0012686234970917600000
Miamisburg City	Ohio	8796	0.0015549311276494600000
Middle Point Village	Ohio	9359	0.0000095144266212204900
Middleburg Heights City	Ohio	7886	0.0003532792904211220000
Middlebury Township	Ohio	8457	0.0000026326863999192800
Middlefield Village	Ohio	8125	0.0001036107026281640000
Middleport Village	Ohio	8706	0.0000627304272006424000
Middleton Township	Ohio	7808	0.0000124658562032764000
Middleton Township	Ohio	9508	0.0000302150039783732000
Middletown City	Ohio	7676	0.0054563996270383000000
Midland Village	Ohio	7764	0.0000002088684114782900
Midvale Village	Ohio	9308	0.0000046138095471487100
Midway Village	Ohio	8619	0.0000063478237915506300
Mifflin Township	Ohio	7516	0.0000031992050917494700
Mifflin Township	Ohio	8080	0.0008575587350707780000
Mifflin Township	Ohio	8987	0.0000011870376970349100
Mifflin Township	Ohio	9089	0.0000754355650705292000
Mifflin Township	Ohio	9531	0.0000011372207680624600
Mifflin Village	Ohio	7506	0.0000014472594462753200

Milan Township	Ohio	8004	0.0000189716918000670000
Milan Village	Ohio	8007	0.0000382271072350380000
Milford Center Village	Ohio	9339	0.0000005928654794624270
Milford City	Ohio	7759	0.0007037795824402740000
Milford Township	Ohio	7673	0.0000146768727161543000
Milford Township	Ohio	7964	0.0000027900769475189500
Mill Creek Township	Ohio	7827	0.0000002150264550952830
Mill Creek Township	Ohio	9477	0.0000005886995709095940
Mill Township	Ohio	9331	0.0001138688196251060000
Millbury Village	Ohio	9486	0.0000092758429519089400
Millcreek Township	Ohio	9353	0.0000001693901369861860
Milledgeville Village	Ohio	8041	0.0000002408935622845990
Miller City Village	Ohio	9061	0.0000002325738997983990
Miller Township	Ohio	8454	0.0000080529231055118400
Millersburg Village	Ohio	8361	0.0000171034773879414000
Millersport Village	Ohio	8023	0.0000549377424754197000
Millville Village	Ohio	7660	0.0000712660520555980000
Millwood Township	Ohio	8187	0.0000005093622636773810
Milton Center Village	Ohio	9489	0.0000000573339733928637
Milton Township	Ohio	7511	0.0000001523430996075030
Milton Township	Ohio	8650	0.0000455525489178440000
Miltonsburg Village	Ohio	8765	0.0000001619864504086730
Mineral City Village	Ohio	9306	0.0000248222953642474000
Minerva Park Village	Ohio	8060	0.0000288212968263680000
Minerva Village	Ohio	9234	0.0001107049442618470000
Mingo Junction Village	Ohio	8413	0.0000701507336331798000
Minster Village	Ohio	7579	0.0000528569072369513000
Mississinawa Township	Ohio	7945	0.0000032257940345376700
Mogadore Village	Ohio	9027	0.0001007814551875910000
Monclova Township	Ohio	8607	0.0001013088206844350000
Monday Creek Township	Ohio	8955	0.0000004029752386532460
Monroe City	Ohio	7680	0.0011222600011426900000
Monroe County	Ohio	8768	0.0007194192739649740000
Monroe Township	Ohio	7478	0.0000157942642214024000
Monroe Township	Ohio	7496	0.0000025539156530419600
Monroe Township	Ohio	7693	0.0000094872511620311600
Monroe Township	Ohio	7754	0.0000326097388086131000
Monroe Township	Ohio	7942	0.0000057603464901303800
Monroe Township	Ohio	8192	0.0000017827679228708300
Monroe Township	Ohio	8294	0.0000033063814537888200
Monroe Township	Ohio	8455	0.0000204420355757995000
Monroe Township	Ohio	8532	0.0001503072162788380000
Monroe Township	Ohio	8559	0.0000017749174435692500

Monroe Township	Ohio	8868	0.00000011272417729271300
Monroe Township	Ohio	8958	0.00000007052066676229760
Monroe Township	Ohio	8975	0.00000035031767630079000
Monroe Township	Ohio	9043	0.0000190070604985402000
Monroe Township	Ohio	9069	0.00000072097908937072500
Monroe Township	Ohio	9092	0.0000108600481274223000
Monroeville Village	Ohio	8373	0.0000538618031194653000
Monterey Township	Ohio	9068	0.00000010853448657312500
Montezuma Village	Ohio	8722	0.00000030421565104108100
Montgomery City	Ohio	8213	0.0004605866962616270000
Montgomery County	Ohio	8786	0.04836387089635320000000
Montgomery Township	Ohio	8672	0.00000067916878448374400
Montgomery Township	Ohio	9512	0.0000107214530243147000
Montpelier Village	Ohio	9465	0.0000507017505441780000
Montville Township	Ohio	8140	0.00000053777181293478100
Montville Township	Ohio	8696	0.0001899870991968790000
Moorefield Township	Ohio	7727	0.0000850071321647102000
Moraine City	Ohio	8801	0.0008339972861542570000
Moreland Hills Village	Ohio	7887	0.0000324123018858833000
Morgan County	Ohio	8816	0.0008180725045214630000
Morgan Township	Ohio	7540	0.0000122044121531070000
Morgan Township	Ohio	7670	0.0000564378713726478000
Morgan Township	Ohio	8118	0.0000042127159073846600
Morgan Township	Ohio	8451	0.0000125439763760955000
Morgan Township	Ohio	9150	0.0000133131540061938000
Morral Village	Ohio	8659	0.00000083590004244774800
Morris Township	Ohio	8452	0.0000003097278117504550
Morristown Village	Ohio	7610	0.0000044769399140412200
Morrow County	Ohio	8826	0.00205343267909839000000
Morrow Village	Ohio	9388	0.0000144921784867202000
Moscow Village	Ohio	7737	0.00000096860610325627200
Moulton Township	Ohio	7593	0.00000022510039360082100
Mount Blanchard Village	Ohio	8246	0.0000005923083291574050
Mount Cory Village	Ohio	8247	0.00000011188046217238000
Mount Eaton Village	Ohio	9441	0.00000030773528960508200
Mount Gilead Village	Ohio	8829	0.0000446746978845388000
Mount Healthy City	Ohio	8216	0.0001409129417092790000
Mount Orab Village	Ohio	7640	0.0008037309435069020000
Mount Pleasant Township	Ohio	8432	0.00000089554128043847500
Mount Pleasant Village	Ohio	8414	0.00000014925688007128300
Mount Sterling Village	Ohio	8622	0.0000863120987370347000
Mount Vernon City	Ohio	8446	0.0008579460385689670000

Mount Victory Village	Ohio	8271	0.0000034901650496168600
Mowrystown Village	Ohio	8327	0.0000934848938824083000
Munroe Falls City	Ohio	9240	0.0001355686228214290000
Munson Township	Ohio	8134	0.0001183994274830630000
Murray City Village	Ohio	8346	0.0000034331460166515000
Muskingum County	Ohio	8847	0.0048573787362619900000
Muskingum Township	Ohio	9424	0.0000323937660542925000
Mutual Village	Ohio	7702	0.0000004800583541736230
Napoleon City	Ohio	8309	0.0001875398816259010000
Napoleon Township	Ohio	8316	0.0000080491939732508700
Nashville Village	Ohio	8360	0.0000010893934642148400
Navarre Village	Ohio	9212	0.0000422586253344926000
Nellie Village	Ohio	7820	0.0000007173691841846880
Nelsonville City	Ohio	7558	0.0001438595369169400000
Nevada Village	Ohio	9523	0.0000005054314524602300
Neville Village	Ohio	7738	0.0000001614343505409160
New Albany City	Ohio	8088	0.0003333695541825320000
New Alexandria Village	Ohio	8418	0.0000014925688007128300
New Athens Village	Ohio	8290	0.0000009829782700074620
New Bavaria Village	Ohio	8310	0.0000018032288247154000
New Bloomington Village	Ohio	8662	0.0000058871869608364600
New Boston Village	Ohio	9137	0.0002039575193743930000
New Bremen Village	Ohio	7581	0.0000719487554358000000
New Carlisle City	Ohio	7720	0.0001135552545105120000
New Concord Village	Ohio	8846	0.0000687617481472620000
New Franklin City	Ohio	9250	0.0002751988887956290000
New Haven Township	Ohio	8379	0.0000152972662793515000
New Holland Village	Ohio	8045	0.0000017821860006344500
New Jasper Township	Ohio	8159	0.0000153644706270185000
New Knoxville Village	Ohio	7580	0.0000110882786477890000
New Lebanon Village	Ohio	8790	0.0000546791435610627000
New Lexington Village	Ohio	8945	0.0001216985220705320000
New London Township	Ohio	8386	0.0000026995175786140000
New London Village	Ohio	8377	0.0000285377572603265000
New Madison Village	Ohio	7924	0.0000155529355228940000
New Market Township	Ohio	8339	0.0000023265471328460800
New Miami Village	Ohio	7658	0.0000225448869558616000
New Middletown Village	Ohio	8632	0.0000071319647296512300
New Paris Village	Ohio	9033	0.0000151749918496583000
New Philadelphia City	Ohio	9307	0.0007255676893948060000

New Richmond Village	Ohio	7739	0.0003097925187006830000
New Riegel Village	Ohio	9159	0.0000022536271078206300
New Russia Township	Ohio	8591	0.0000078436083250378600
New Straitsville Village	Ohio	8943	0.0000199472743130798000
New Vienna Village	Ohio	7768	0.0000085636048705802400
New Washington Village	Ohio	7839	0.0000115092951958949000
New Waterford Village	Ohio	7791	0.0000455003751416220000
New Weston Village	Ohio	7925	0.0000008064485086074760
Newark City	Ohio	8515	0.0016648346634716100000
Newark Township	Ohio	8533	0.0000170961441149817000
Newberry Township	Ohio	8753	0.0000186119163002384000
Newburgh Heights Village	Ohio	7884	0.0000400713732216451000
Newbury Township	Ohio	8139	0.0000259923042922967000
Newcomerstown Village	Ohio	9309	0.0000718831527460263000
Newton Falls Village	Ohio	9265	0.0003418537157093900000
Newton Township	Ohio	8539	0.0000103271124349505000
Newton Township	Ohio	8864	0.0000189752365108144000
Newton Township	Ohio	8992	0.0000021366678546682200
Newton Township	Ohio	9290	0.0000252278781328388000
Newtonsville Village	Ohio	7746	0.0000051658992173847500
Newtown Village	Ohio	8214	0.0000536438834689580000
Ney Village	Ohio	7953	0.0000006200170994546420
Nile Township	Ohio	9152	0.0000489924067438277000
Niles City	Ohio	9271	0.0015393795764402900000
Nimishillen Township	Ohio	9226	0.0001148211333133050000
Noble County	Ohio	8878	0.0009247037099272710000
Noble Township	Ohio	7595	0.0000000833705161475542
Noble Township	Ohio	7962	0.0000032034216804348300
Noble Township	Ohio	8888	0.0000077529743365845900
North Baltimore Village	Ohio	9493	0.0000323363609945666000
North Bend Village	Ohio	8215	0.0000239812640416481000
North Bloomfield Township	Ohio	8834	0.0000038703327374512400
North Canton City	Ohio	9213	0.0004915345367903770000
North College Hill City	Ohio	8218	0.0001818105379973020000
North Fairfield Village	Ohio	8374	0.0000006427422806416240
North Hampton Village	Ohio	7716	0.0000170778946176116000
North Kingsville Village	Ohio	7531	0.0000548648798603733000
North Lewisburg Village	Ohio	7701	0.0000379919484776943000
North Olmsted City	Ohio	7890	0.0003744804878855710000

North Perry Village	Ohio	8472	0.0000200563685746988000
North Randall Village	Ohio	7889	0.00000096200896010580600
North Ridgeville City	Ohio	8580	0.0010298840140412700000
North Robinson Village	Ohio	7837	0.00000006111130192543920
North Royalton City	Ohio	7891	0.0004592112770723790000
North Star Village	Ohio	7927	0.00000056572546926640400
North Township	Ohio	8295	0.00000058085079591839900
Northfield Center Township	Ohio	9257	0.0000518987737175339000
Northfield Village	Ohio	9242	0.0001918900746460110000
Northwest Township	Ohio	9472	0.00000031642601935919200
Northwood City	Ohio	9502	0.0001442522770553460000
Norton City	Ohio	9263	0.0003505852562913180000
Norwalk City	Ohio	8376	0.0006292446927458600000
Norwalk Township	Ohio	8388	0.00000091269403852996400
Norwich Township	Ohio	8081	0.0008258052467467660000
Norwich Township	Ohio	8387	0.00000051419382451329900
Norwich Village	Ohio	8850	0.00000007271625519761960
Norwood City	Ohio	8217	0.0010615389476577500000
Nottingham Township	Ohio	8296	0.00000021446798618442600
Oak Harbor Village	Ohio	8899	0.0000404658327598156000
Oak Hill Village	Ohio	8398	0.00000093135884701924000
Oakwood City	Ohio	8795	0.0006230278595802950000
Oakwood Village	Ohio	7893	0.0001502213991537190000
Oakwood Village	Ohio	8925	0.00000057154858162406700
Oberlin City	Ohio	8577	0.0004900431108328250000
Obetz Village	Ohio	8064	0.0000118717996848116000
Octa Village	Ohio	8044	0.00000001236444832977600
Ohio City Village	Ohio	9356	0.0000125311960377510000
Ohio Township	Ohio	7755	0.0000234079808285810000
Ohio Township	Ohio	8777	0.00000026271092533176600
Old Washington Village	Ohio	8173	0.0000155355490420524000
Olive Township	Ohio	8714	0.00000050691254304229700
Olive Township	Ohio	8890	0.00000019382435841596200
Olmsted Falls City	Ohio	7892	0.0001089290145590430000
Olmsted Township	Ohio	7914	0.0001387512923218650000
Ontario City	Ohio	9083	0.0001805274154108010000
Orange Township	Ohio	7513	0.00000045702929882520200
Orange Township	Ohio	7691	0.00000034684574140121800
Orange Township	Ohio	7983	0.0004977874559306100000
Orange Township	Ohio	8712	0.00000031682033940480300
Orange Township	Ohio	9198	0.0000111356420684258000
Orange Village	Ohio	7895	0.0000938698743006337000
Orangeville Village	Ohio	9270	0.00000049497735576338600

Oregon City	Ohio	8605	0.0008771861303184240000
Orrville City	Ohio	9442	0.0000839212236813895000
Orwell Township	Ohio	7546	0.0000045079360205097300
Orwell Village	Ohio	7526	0.0000512365411116062000
Osgood Village	Ohio	7926	0.0000009216554384046960
Osnaburg Township	Ohio	9223	0.0000164030190446038000
Ostrander Village	Ohio	7965	0.0000011587231283148500
Ottawa County	Ohio	8894	0.0022409965315419500000
Ottawa Hills Village	Ohio	8599	0.0001255070587645070000
Ottawa Village	Ohio	9060	0.0000443440902291332000
Ottoville Village	Ohio	9058	0.0000102332515911726000
Otway Village	Ohio	9136	0.0000010650523205062800
Owensville Village	Ohio	7741	0.0000082331518776648400
Oxford City	Ohio	7661	0.0007441325775083430000
Oxford Township	Ohio	7666	0.0010316177131811500000
Oxford Township	Ohio	7828	0.0000020069135808911000
Oxford Township	Ohio	8185	0.0000011460650932741100
Oxford Township	Ohio	9330	0.0000007382095275599580
Painesville City	Ohio	8470	0.0007759862248471090000
Painesville Township	Ohio	8479	0.0003130035927608860000
Paint Township	Ohio	8050	0.0000002630182042183810
Paint Township	Ohio	8337	0.0000025380514176404700
Paint Township	Ohio	8367	0.0000039218164710980100
Paint Township	Ohio	8626	0.0000001455515998957730
Paint Township	Ohio	9110	0.0000035928150866088600
Paint Township	Ohio	9450	0.0000017740034341559700
Palestine Village	Ohio	7928	0.0000047963681090680500
Palmer Township	Ohio	9422	0.0000005477206820900340
Palmyra Township	Ohio	9021	0.0000076086670425165100
Pandora Village	Ohio	9063	0.0000086052342924545400
Paris Township	Ohio	9014	0.0000014076034028372700
Paris Township	Ohio	9225	0.0000097306045180766500
Parkman Township	Ohio	8141	0.0000080665771942911200
Parma City	Ohio	7894	0.0014450854594447700000
Parma Heights City	Ohio	7896	0.0003054008444921050000
Parral Village	Ohio	9305	0.0000000922761909456682
Pataskala City	Ohio	8513	0.0001629774550650560000
Patterson Village	Ohio	8268	0.0000007882860504944100
Paulding County	Ohio	8915	0.0007863755544894530000
Paulding Township	Ohio	8937	0.0000014374275705575100
Paulding Village	Ohio	8926	0.0000157774788099547000
Paxton Township	Ohio	9115	0.0000096729636944260400
Payne Village	Ohio	8924	0.0000053047922245835300
Pease Township	Ohio	7626	0.0000048719640242225400

Pebble Township	Ohio	8991	0.0000032445697053436900
Pee Pee Township	Ohio	8994	0.0000140861806715923000
Peebles Village	Ohio	7467	0.0000636706276419140000
Pemberville Village	Ohio	9491	0.0000120401344125553000
Peninsula Village	Ohio	9245	0.0000472053193981451000
Penn Township	Ohio	8827	0.0000013039409709108400
Pepper Pike City	Ohio	7901	0.0001814496900128410000
Perkins Township	Ohio	8005	0.0004795459942673680000
Perry County	Ohio	8940	0.0022292590201831000000
Perry Township	Ohio	7494	0.0000426503914065201000
Perry Township	Ohio	7649	0.0001344390992944140000
Perry Township	Ohio	7805	0.0000457496922671692000
Perry Township	Ohio	8056	0.0000033140293730179800
Perry Township	Ohio	8082	0.0000858202386846385000
Perry Township	Ohio	8481	0.0000239611482974640000
Perry Township	Ohio	8499	0.0000086289481650242800
Perry Township	Ohio	8537	0.0000152737125088298000
Perry Township	Ohio	8568	0.0000252225110403506000
Perry Township	Ohio	8778	0.0000008173228788111370
Perry Township	Ohio	8872	0.0000262083712201248000
Perry Township	Ohio	8974	0.0000002729748126917680
Perry Township	Ohio	8993	0.00000011870376970349100
Perry Township	Ohio	9067	0.0000000775246332661329
Perry Township	Ohio	9093	0.0000038427862605968600
Perry Township	Ohio	9232	0.0005032112622282330000
Perry Township	Ohio	9509	0.00000009746775476894600
Perry Village	Ohio	8469	0.0000508508813857897000
Perrysburg City	Ohio	9494	0.0005402006972964190000
Perrysburg Township	Ohio	9511	0.0003204395772945150000
Perrysville Village	Ohio	7508	0.0000079218411794931500
Peru Township	Ohio	8394	0.0000002570969122593440
Peru Township	Ohio	8844	0.0000006634856121383470
Phillipsburg Village	Ohio	8794	0.0000392971257625044000
Philo Village	Ohio	8856	0.0000098633655131124200
Pickaway County	Ohio	8961	0.0008747477872792970000
Pickaway Township	Ohio	8977	0.0000050955298369309600
Pickerington City	Ohio	8033	0.0003279472201567050000
Pierce Township	Ohio	7751	0.0006759256257069300000
Pierpont Township	Ohio	7541	0.0000111049155628899000
Pike County	Ohio	8983	0.0028769045625821400000
Pike Township	Ohio	7650	0.0000226484875700725000
Pike Township	Ohio	7730	0.0000251070540275873000
Pike Township	Ohio	8959	0.0000208539685999889000
Pike Township	Ohio	9227	0.0000199245711559463000

Piketon Village	Ohio	8979	0.0000224745803974385000
Pioneer Village	Ohio	9470	0.0000269330053687503000
Piqua City	Ohio	8746	0.0008142447496898280000
Pittsburg Village	Ohio	7931	0.0000052995187708337400
Pitt Township	Ohio	9529	0.0000026535151254700900
Plain City Village	Ohio	8630	0.0000959897355178863000
Plain Township	Ohio	8083	0.0003638062951627900000
Plain Township	Ohio	9230	0.0004345409960377930000
Plain Township	Ohio	9456	0.0000027877196822066100
Plain Township	Ohio	9516	0.0000025226948292806200
Plainfield Village	Ohio	7819	0.0000001433509700644200
Pleasant City Village	Ohio	8168	0.0000081050087903153100
Pleasant Hill Village	Ohio	8747	0.0000026588451857521900
Pleasant Plain Village	Ohio	9390	0.0000001089637480205540
Pleasant Township	Ohio	7654	0.0000113242437851710000
Pleasant Township	Ohio	7733	0.0000303323799925830000
Pleasant Township	Ohio	8030	0.0000644755449884199000
Pleasant Township	Ohio	8084	0.0001290879423561690000
Pleasant Township	Ohio	8256	0.0000026324814628589400
Pleasant Township	Ohio	8318	0.0000020915228434151400
Pleasant Township	Ohio	8458	0.0000427424380229099000
Pleasant Township	Ohio	8670	0.0000902075462464422000
Pleasant Township	Ohio	8956	0.0000017126447642426200
Pleasant Township	Ohio	9173	0.0000030048361437788000
Pleasant Township	Ohio	9362	0.0000026686806376607200
Pleasantville Village	Ohio	8021	0.0000005341169407280090
Plymouth Township	Ohio	7543	0.0000163824991965786000
Plymouth Village	Ohio	9103	0.0000609268986047240000
Poland Township	Ohio	8655	0.0001388432488491970000
Poland Village	Ohio	8637	0.0000577459079720593000
Polk Township	Ohio	7851	0.0000100833648177783000
Polk Village	Ohio	7510	0.0000003808577490254920
Pomeroy Village	Ohio	8704	0.0000879176441833511000
Port Clinton City	Ohio	8897	0.0001361298920821980000
Port Jefferson Village	Ohio	9188	0.0000029085632269201100
Port Washington Village	Ohio	9303	0.0000030451143011881900
Port William Village	Ohio	7766	0.0000102345521624928000
Portage County	Ohio	8998	0.0086034241716080300000
Portage Township	Ohio	8257	0.0000015794888777261400
Portage Township	Ohio	8912	0.0000004503351817553650
Portage Township	Ohio	9518	0.0000013186813880250900
Portage Village	Ohio	9497	0.0000150215010287794000
Porter Township	Ohio	7984	0.0000346071974329043000

Porter Township	Ohio	9154	0.0003703719444558570000
Portsmouth City	Ohio	9142	0.0020917627574441600000
Potsdam Village	Ohio	8743	0.00000002127076148617910
Powell City	Ohio	7966	0.0001726497461191280000
Powhatan Point Village	Ohio	7614	0.0000155376149961546000
Prairie Township	Ohio	8087	0.0003226840974719140000
Prairie Township	Ohio	8365	0.0000036222332684241100
Preble County	Ohio	9030	0.0028722120938084800000
Proctorville Village	Ohio	8489	0.0000170950859872157000
Prospect Village	Ohio	8665	0.0000104487505306642000
Providence Township	Ohio	8610	0.0000247946735234784000
Pulaski Township	Ohio	9471	0.0000027227355155040200
Pultney Township	Ohio	7618	0.0000173810608431286000
Pusheta Township	Ohio	7597	0.0000025011154844535700
Put In Bay Township	Ohio	8913	0.0000324241330845543000
Put-In-Bay Village	Ohio	8900	0.0000375064872807635000
Putnam County	Ohio	9047	0.0012857460427241500000
Quaker City Village	Ohio	8170	0.0000040748981093112900
Quincy Village	Ohio	8548	0.0000031761680568651900
Raccoon Township	Ohio	8122	0.0000033350667600465300
Racine Village	Ohio	8705	0.0000101382508605765000
Radnor Township	Ohio	7982	0.0000016994605882022900
Randolph Township	Ohio	9020	0.0000128586473015377000
Range Township	Ohio	8627	0.0000066953735953133000
Rarden Township	Ohio	9153	0.0000191709417688436000
Rarden Village	Ohio	9147	0.0000047927354421435600
Ravenna City	Ohio	9004	0.0002046731434405420000
Ravenna Township	Ohio	9024	0.0000558476160924430000
Rawson Village	Ohio	8252	0.0000013162407314429400
Rayland Village	Ohio	8419	0.0000037314220017820800
Reading City	Ohio	8219	0.0004282908888669130000
Reading Township	Ohio	8962	0.0000181338857389920000
Recovery Township	Ohio	8734	0.0000007605391276431130
Reily Township	Ohio	7672	0.0000119533293254139000
Reminderville Village	Ohio	9247	0.0001417964756675330000
Rendville Village	Ohio	8946	0.0000017126447642426200
Republic Village	Ohio	9164	0.0000104230253738253000
Reynoldsburg City	Ohio	8042	0.0006528436833943140000
Rice Township	Ohio	9130	0.0000037259310244476500
Richfield Township	Ohio	8321	0.0000218659206357037000
Richfield Township	Ohio	8611	0.0000440510179099841000
Richfield Township	Ohio	9260	0.0000898977019499989000
Richfield Village	Ohio	9251	0.0003744834994032640000
Richland County	Ohio	9072	0.0069815072469291200000

Richland Township	Ohio	7495	0.0000028093072183757900
Richland Township	Ohio	7629	0.0000250181936380816000
Richland Township	Ohio	7776	0.0000054305786983116000
Richland Township	Ohio	7941	0.0000027649663152410300
Richland Township	Ohio	8031	0.0000032810040644181700
Richland Township	Ohio	8371	0.0000013889766668618000
Richland Township	Ohio	9533	0.0000010108629049474000
Richmond Heights City	Ohio	7900	0.0002047599071230870000
Richmond Township	Ohio	7542	0.0000029686407938825100
Richmond Township	Ohio	8389	0.0000141403301743851000
Richmond Village	Ohio	8420	0.0000071263413359506700
Richwood Village	Ohio	9341	0.0000131559673059918000
Ridgefield Township	Ohio	8392	0.0000032137114033428200
Ridgeville Township	Ohio	8319	0.0000020281433633116500
Ridgeway Village	Ohio	8277	0.0000036188077079982100
Riley Township	Ohio	9070	0.0000067446430940350200
Rio Grande Village	Ohio	8114	0.0000135157968694921000
Ripley Township	Ohio	8364	0.0000003268180392536770
Ripley Township	Ohio	8391	0.0000001285484561310190
Ripley Village	Ohio	7636	0.0001048218463183110000
Risingsun Village	Ohio	9492	0.0000042427140310395900
Rittman City	Ohio	8702	0.0000558605420832943000
Riverlea Village	Ohio	8065	0.0000015733710425741600
Riverside City	Ohio	8791	0.0007658448423543170000
Roaming Shores Village	Ohio	7527	0.0000327649983920796000
Rochester Township	Ohio	8590	0.0000126774599672687000
Rochester Village	Ohio	8573	0.0000001824094959343080
Rock Creek Village	Ohio	7532	0.0000019790938626601800
Rockford Village	Ohio	8723	0.0000172388868929565000
Rocky Ridge Village	Ohio	8901	0.0000019943415191523000
Rocky River City	Ohio	7898	0.0004716433928695390000
Rogers Village	Ohio	7790	0.0000051110010432759600
Rome Township	Ohio	7547	0.0000133039087435935000
Rome Township	Ohio	7569	0.0000026351475554797200
Rome Township	Ohio	8498	0.0000099314309068791600
Rome Village	Ohio	7471	0.0000024217510215938800
Rootstown Township	Ohio	9023	0.0000248422978933732000
Rose Township	Ohio	7694	0.0000044885919475610200
Roseville Village	Ohio	8873	0.0000154728866398083000
Ross County	Ohio	9099	0.0094673441232647700000
Ross Township	Ohio	7668	0.0002451189051558640000
Ross Township	Ohio	8164	0.0000024157972683842300
Ross Township	Ohio	8429	0.0000046269632822744300

Roszburg Village	Ohio	7932	0.0000009216554384046960
Rossford City	Ohio	9490	0.0001189106608154200000
Roswell Village	Ohio	9311	0.0000025837333464463800
Roundhead Township	Ohio	8274	0.0000021842489908137400
Royalton Township	Ohio	8101	0.0000090477567876719000
Rumley Township	Ohio	8299	0.0000058978696202064200
Rush Creek Township	Ohio	8027	0.0000248745889537967000
Rush Township	Ohio	9155	0.0000444659343803963000
Rush Township	Ohio	9328	0.0000006459333366115950
Rushcreek Township	Ohio	8560	0.0000039235017173040600
Rushsylvania Village	Ohio	8547	0.0000000934167075575526
Rushville Village	Ohio	8014	0.0000002289072603120040
Russell Township	Ohio	8142	0.0001739691814870420000
Russells Point Village	Ohio	8546	0.0000214858427381563000
Russellville Village	Ohio	7642	0.0000540079318968084000
Russia Village	Ohio	9187	0.0000032409704527306800
Rutland Village	Ohio	8707	0.0000042770745817762600
Sabina Village	Ohio	7767	0.0000682999705525467000
Sagamore Hills Township	Ohio	9259	0.0002118372555013930000
Salem City	Ohio	7811	0.0003587580651873730000
Salem Township	Ohio	7596	0.0000010838167099209000
Salem Township	Ohio	7708	0.0000035647897586670100
Salem Township	Ohio	7807	0.0000084767822182279300
Salem Township	Ohio	8869	0.0000036635357618515400
Salem Township	Ohio	8914	0.0000067550277261957700
Salem Township	Ohio	9197	0.0000099722167775499500
Salem Township	Ohio	9325	0.0000247300191732451000
Salem Township	Ohio	9397	0.0000698457624812155000
Salem Township	Ohio	9432	0.0000046947487038212900
Salesville Village	Ohio	8172	0.0000006367028295967270
Salineville Village	Ohio	7792	0.0000324112261298656000
Salisbury Township	Ohio	8715	0.0000033266135637234900
Salt Creek Township	Ohio	8352	0.0000017165730083257500
Salt Creek Township	Ohio	8370	0.0000004357573856805500
Salt Creek Township	Ohio	9463	0.0000013033494618409700
Salt Lick Township	Ohio	8957	0.0000004029752386532460
Salt Rock Township	Ohio	8668	0.0000066175420027450200
Saltcreek Township	Ohio	8978	0.0000036851599713254000
Sandusky City	Ohio	7999	0.0011812067186956200000
Sandusky County	Ohio	9116	0.0028776889545863800000
Sandusky Township	Ohio	7850	0.0000001018521698766300
Sandusky Township	Ohio	9133	0.0000141416018431206000
Sandy Township	Ohio	9229	0.0000463362119900715000

Sandy Township	Ohio	9329	0.0000064593333661159500
Sarahsville Village	Ohio	8885	0.0000006460811947108920
Sardinia Village	Ohio	7652	0.0000412318619875025000
Savannah Village	Ohio	7509	0.0000021488435109236700
Saybrook Township	Ohio	7549	0.0001516205798113320000
Scio Village	Ohio	8287	0.0000014297865745538600
Scioto County	Ohio	9146	0.0088045212704839300000
Scioto Township	Ohio	7986	0.0000184623218445515000
Scioto Township	Ohio	8976	0.0000589170637402719000
Scioto Township	Ohio	8995	0.0000024532112405639500
Scioto Township	Ohio	9113	0.0001376324548522270000
Scipio Township	Ohio	8717	0.0000044354847514517200
Scipio Township	Ohio	9175	0.0000052584632515455500
Scott Township	Ohio	8673	0.0000012190208952396700
Scott Township	Ohio	9132	0.0000087220658074868800
Scott Village	Ohio	8936	0.0000060086762665517700
Seal Township	Ohio	8996	0.0000125034637422483000
Seaman Village	Ohio	7465	0.0000234446109538168000
Sebring Village	Ohio	8638	0.0000737353127701018000
Seneca County	Ohio	9160	0.0026233158546376500000
Seneca Township	Ohio	8779	0.0000001167604112579640
Seneca Township	Ohio	8889	0.0000001615202986804170
Senecaville Village	Ohio	8174	0.0000073857528231603900
Seven Hills City	Ohio	7897	0.0001952878189009130000
Seven Mile Village	Ohio	7659	0.0000122559452579279000
Seville Village	Ohio	8682	0.0000518649298746858000
Shadyside Village	Ohio	7611	0.0000732111350680789000
Shaker Heights City	Ohio	7899	0.0009818041444712620000
Shalersville Township	Ohio	9025	0.0000008749967098638060
Sharon Township	Ohio	8085	0.0000503478733621575000
Sharon Township	Ohio	8699	0.0000544084125764467000
Sharon Township	Ohio	9094	0.0000007518494857466960
Sharonville City	Ohio	7675	0.0012026449576035900000
Shawnee Hills Village	Ohio	7971	0.0000285818371651714000
Shawnee Township	Ohio	7498	0.0002714173860199970000
Shawnee Village	Ohio	8950	0.0000055409095313811100
Sheffield Lake City	Ohio	8579	0.0001060711218856780000
Sheffield Township	Ohio	7550	0.0000117646135169663000
Sheffield Township	Ohio	8596	0.0000365731039355603000
Sheffield Village	Ohio	8578	0.0003590730927458660000
Shelby City	Ohio	9076	0.0002822777124873140000
Shelby County	Ohio	9179	0.0024366280677883600000
Sherrodsville Village	Ohio	7685	0.0000099973184289402800
Sherwood Village	Ohio	7955	0.0000115736525232611000

Shiloh Village	Ohio	9078	0.0000014201601397377700
Shreve Village	Ohio	9435	0.0000112956953358833000
Sidney City	Ohio	9185	0.0007193292369030030000
Silver Lake Village	Ohio	9244	0.0000815938981551935000
Silverton Village	Ohio	8222	0.0001100246997687070000
Sinking Spring Village	Ohio	8324	0.0000175099715431261000
Smith Township	Ohio	7623	0.0000109290003787196000
Smith Township	Ohio	8651	0.0000526845136496505000
Smithfield Township	Ohio	8431	0.0000028358807212897200
Smithfield Village	Ohio	8416	0.0000201496788097310000
Smithville Village	Ohio	9436	0.0000116577368529865000
Solon City	Ohio	7907	0.0005390950210971670000
Somerford Township	Ohio	8628	0.0000176117435873615000
Somers Township	Ohio	9046	0.0000088903992655244300
Somerset Village	Ohio	8947	0.0000125929762076109000
Somerville Village	Ohio	7663	0.0000015130796614655900
South Amherst Village	Ohio	8575	0.0000189705875770926000
South Bloomfield Township	Ohio	8852	0.0000044785278818462900
South Bloomfield Village	Ohio	8965	0.0000120563875609347000
South Charleston Village	Ohio	7714	0.0000251070540275873000
South Euclid City	Ohio	7904	0.0003897616302162130000
South Lebanon Village	Ohio	9389	0.0000549177290027903000
South Point Village	Ohio	8490	0.0000574720509860639000
South Russell Village	Ohio	8131	0.0000630089307506725000
South Salem Village	Ohio	9105	0.0000052184222379536100
South Solon Village	Ohio	8620	0.0000069864767950509600
South Vienna Village	Ohio	7721	0.0000085389473089405200
South Webster Village	Ohio	9141	0.0000231648879708095000
South Zanesville Village	Ohio	8854	0.0000145602062335523000
Southington Township	Ohio	9293	0.0000135719597549503000
Sparta Village	Ohio	8833	0.0000007218561769531520
Spencer Township	Ohio	7493	0.0000015323493918144000
Spencer Township	Ohio	8183	0.0000015280867910321400
Spencer Township	Ohio	8609	0.0000230053671867937000
Spencer Township	Ohio	8697	0.0000006635172265275770
Spencer Village	Ohio	8681	0.0000151503100057310000
Spencerville Village	Ohio	7489	0.0000236875676820120000
Sprigg Township	Ohio	7482	0.0000009871415138477550
Spring Valley Township	Ohio	8160	0.0000662894770438727000
Spring Valley Village	Ohio	8148	0.0000013528464702930100

Springboro City	Ohio	8810	0.0002808386013045190000
Springdale City	Ohio	8221	0.0006481838922439540000
Springfield City	Ohio	7722	0.0044350272746935100000
Springfield Township	Ohio	7734	0.0000983890645128736000
Springfield Township	Ohio	8120	0.0000091275511328014600
Springfield Township	Ohio	8233	0.0009870161766118390000
Springfield Township	Ohio	8430	0.0000020895963210141300
Springfield Township	Ohio	8612	0.0004050648726264480000
Springfield Township	Ohio	8652	0.0000371552356074558000
Springfield Township	Ohio	9090	0.0001659081198549150000
Springfield Township	Ohio	9117	0.0000497466704268603000
Springfield Township	Ohio	9264	0.0004398308249015710000
Springfield Township	Ohio	9476	0.0000046360091210006100
St Albans Township	Ohio	8542	0.0000406141900801873000
St Clair Township	Ohio	7677	0.0000051444708489668600
St Clair Township	Ohio	7804	0.0001573191052854820000
St Marys Township	Ohio	7598	0.0000020008923875628500
St. Bernard Village	Ohio	8225	0.0003557230698391430000
St. Clairsville City	Ohio	7613	0.0001756540542787990000
St. Henry Village	Ohio	8726	0.0000131826782122292000
St. Louisville Village	Ohio	8514	0.0000035580807549192900
St. Marys City	Ohio	7591	0.0002632840899958240000
St. Paris Village	Ohio	7700	0.0000356478975866701000
Stafford Village	Ohio	8767	0.0000002335208225159280
Stark County	Ohio	9201	0.0143428183870470000000
Starr Township	Ohio	8358	0.0000013454220876081300
Staunton Township	Ohio	8755	0.0000035096756450754300
Sterling Township	Ohio	7651	0.0000406511315372020000
Steubenville City	Ohio	8421	0.0012804747741458600000
Steubenville Township	Ohio	8433	0.0000002985137601371780
Stock Township	Ohio	8301	0.0000031276581317439600
Stock Township	Ohio	8893	0.0000003230405973554460
Stockport Village	Ohio	8823	0.0000021063661837749100
Stokes Township	Ohio	8561	0.0000447466029207978000
Stokes Township	Ohio	8623	0.0000071320283949198000
Stone Creek Village	Ohio	9310	0.0000012918666732231900
Stonelick Township	Ohio	7753	0.0001725733207297240000
Stoutsville Village	Ohio	8017	0.0000006867217809360120
Stow City	Ohio	9249	0.0013821320381335000000
Strasburg Village	Ohio	9314	0.0000308202477742745000
Stratton Village	Ohio	8424	0.0000140301467269054000
Streetsboro City	Ohio	9003	0.0001929557961948570000
Strongsville City	Ohio	7905	0.0006924244492082590000
Struthers City	Ohio	8640	0.0002366201846608440000

Stryker Village	Ohio	9469	0.0000156741260753535000
Suffield Township	Ohio	9026	0.0000250705579047053000
Sugar Bush Knolls Village	Ohio	9010	0.0000009202195899059450
Sugar Creek Township	Ohio	7500	0.0000025539156530419600
Sugar Creek Township	Ohio	9073	0.0000015504926653226600
Sugar Creek Township	Ohio	9453	0.0000034031902615245400
Sugar Grove Village	Ohio	8015	0.0000018312580824960300
Sugarcreek Township	Ohio	8163	0.0004401582623085080000
Sugarcreek Village	Ohio	9317	0.0000259296096554661000
Sullivan Township	Ohio	7515	0.0000160721970084932000
Summerfield Village	Ohio	8881	0.0000011357535391527800
Summit County	Ohio	14922	0.0308592816277689
Summit Township	Ohio	8781	0.0000000583802056289821
Summitville Village	Ohio	7793	0.0000044877082331794900
Sunbury Village	Ohio	7974	0.0000770937121379616000
Sunfish Township	Ohio	9005	0.0000006330867717645230
Swan Creek Township	Ohio	8099	0.0000453533125039143000
Swanton Township	Ohio	8613	0.0000140588355031004000
Swanton Village	Ohio	8109	0.0000678333065047415000
Switzerland Township	Ohio	8782	0.0000016930259632593400
Sycamore Township	Ohio	8235	0.0005471519717748780000
Sycamore Township	Ohio	9535	0.0000025903361939260300
Sycamore Village	Ohio	9524	0.0000112458498175903000
Sylvania City	Ohio	8600	0.0004931669084248640000
Sylvania Township	Ohio	8616	0.0011686726530942900000
Symmes Township	Ohio	8238	0.0002858139855485060000
Symmes Township	Ohio	8501	0.0000004884310282023140
Syracuse Village	Ohio	8710	0.0000050691254304229700
Tallmadge City	Ohio	9029	0.0005438449262515880000
Tarlton Village	Ohio	8028	0.0000021001640915121500
Tate Township	Ohio	7760	0.0002502232433396320000
Taylor Creek Township	Ohio	8279	0.0000010401185670464700
Terrace Park Village	Ohio	8226	0.0000530964969022610000
Texas Township	Ohio	7853	0.0000027500085866178200
The Village Of Indian Hill City	Ohio	8205	0.0002474187278372430000
Thompson Township	Ohio	7993	0.0000023174462566296900
Thompson Township	Ohio	8138	0.0000210627293403048000
Thorn Township	Ohio	8963	0.0000069513228665731800
Thornville Village	Ohio	8952	0.0000057423971506942600
Thurston Village	Ohio	8016	0.0000128188065774183000
Tiffin City	Ohio	9166	0.0006590920279016680000

Tiffin Township	Ohio	7970	0.0000047534644292061300
Tiltonsville Village	Ohio	8423	0.0000155227155274565000
Timberlake Village	Ohio	8468	0.0000218312684485850000
Tipp City	Ohio	8745	0.0003525628716342480000
Tiro Village	Ohio	7840	0.0000003055565096271960
Toledo City	Ohio	8602	0.0095498687395811700000
Tontogany Village	Ohio	9498	0.0000017773531751841600
Toronto City	Ohio	8426	0.0002613487970075220000
Townsend Township	Ohio	8393	0.0000057846805259093200
Townsend Township	Ohio	9134	0.0000002540407516725180
Tremont City Village	Ohio	7719	0.0000059900078135775800
Trenton City	Ohio	7669	0.0003899206287541800000
Trenton Township	Ohio	7987	0.0000005407374598874460
Trimble Township	Ohio	7572	0.0000215691707317220000
Trimble Village	Ohio	7561	0.0000040456548355082600
Trotwood City	Ohio	8798	0.0007601186897453180000
Troy City	Ohio	8748	0.0008427475700824230000
Troy Township	Ohio	7517	0.0000022089749442993600
Troy Township	Ohio	7575	0.0000081982368392882100
Troy Township	Ohio	8143	0.0000243789888533846000
Troy Township	Ohio	9096	0.0000325801443809200000
Troy Township	Ohio	9515	0.0000259722899467948000
Trumbull Township	Ohio	7545	0.0000060472312471369600
Truro Township	Ohio	8086	0.0004619989515839760000
Tully Township	Ohio	9364	0.0000074258939482170900
Turtle Creek Township	Ohio	9196	0.0000031578686462780300
Turtlecreek Township	Ohio	9401	0.0000667947775376638000
Tuscarawas County	Ohio	9297	0.0034852717320857000000
Tuscarawas Township	Ohio	9228	0.0000196465538839627000
Tuscarawas Village	Ohio	9312	0.0000035987714469322500
Twin Township	Ohio	7944	0.0000035714148238754400
Twin Township	Ohio	9119	0.0000491939296444295000
Twinsburg City	Ohio	9246	0.0007805575567063210000
Tymochtee Township	Ohio	9538	0.0000029694097831903800
Uhrichsville City	Ohio	9313	0.0000953213052455094000
Union City	Ohio	8758	0.0001863419514222320000
Union City Village	Ohio	7930	0.0000713130895459336000
Union County	Ohio	9337	0.0028114527986502800000
Union Township	Ohio	7594	0.0000015840398068116100
Union Township	Ohio	7696	0.0000007140941734841890
Union Township	Ohio	7713	0.0000001980438754859900
Union Township	Ohio	7752	0.0029829839292464500000
Union Township	Ohio	7777	0.0000804143384195860000
Union Township	Ohio	8049	0.0000131509102109191000

Union Township	Ohio	8338	0.0001051176295475820000
Union Township	Ohio	8500	0.0000110711033061706000
Union Township	Ohio	8536	0.0000719426572148461000
Union Township	Ohio	8564	0.0000011210004906852400
Union Township	Ohio	8736	0.0000043942260708328600
Union Township	Ohio	8757	0.0000360539407186951000
Union Township	Ohio	8871	0.0000030059780611031000
Union Township	Ohio	8997	0.0000010287660041005100
Union Township	Ohio	9114	0.0001116536380725880000
Union Township	Ohio	9327	0.0000020300762007831500
Union Township	Ohio	9351	0.0000023432302283142900
Union Township	Ohio	9366	0.0000027847102305814100
Union Township	Ohio	9403	0.0000748580948904035000
Unionville Center Village	Ohio	9343	0.0000013813396449063000
Uniopolis Village	Ohio	7585	0.0000023343744521476800
Unity Township	Ohio	7806	0.0000007479513721965820
University Heights City	Ohio	7903	0.0002874186769968980000
Upper Arlington City	Ohio	8066	0.0011223141714179700000
Upper Sandusky City	Ohio	9525	0.0001016549008794720000
Upper Township	Ohio	8503	0.0000070008447377730400
Urbana City	Ohio	7703	0.0005385803193872960000
Urbancrest Village	Ohio	8068	0.0000032182589507749700
Utica Village	Ohio	8459	0.0000421286904288691000
Valley Hi Village	Ohio	8552	0.0000012324400359875600
Valley Township	Ohio	8181	0.0000050936226367738100
Valley Township	Ohio	9156	0.0000170408371278311000
Valley View Village	Ohio	7902	0.0001487413853702680000
Valleyview Village	Ohio	8069	0.0000150185417700138000
Van Buren Township	Ohio	7946	0.0000032257940345376700
Van Buren Township	Ohio	9065	0.0000021706897314355600
Van Buren Township	Ohio	9199	0.0000036564794849938900
Van Buren Village	Ohio	8244	0.0000011133778542603000
Van Wert City	Ohio	9357	0.0004952143026726700000
Van Wert County	Ohio	9352	0.0010512281120667100000
Vandalia City	Ohio	8799	0.0009058548875611740000
Vanlue Village	Ohio	8251	0.0000010439724815150100
Venedocia Village	Ohio	9358	0.0000003480887788159410
Venice Township	Ohio	9177	0.0000000939011294920772
Vermilion City	Ohio	8012	0.0004047398550967190000
Vermilion Township	Ohio	8006	0.0000119667594432062000
Vermillion Township	Ohio	7518	0.0000045702929882520200
Vernon Township	Ohio	7854	0.0000001018521698766300
Vernon Township	Ohio	9158	0.0000364780419759257000

Vernon Township	Ohio	9291	0.0000059077942461647000
Verona Village	Ohio	8811	0.0000115872825660210000
Versailles Village	Ohio	7929	0.0000936632339267019000
Vienna Township	Ohio	9295	0.0000394385183474383000
Vinton County	Ohio	9367	0.0010209124854247500000
Vinton Township	Ohio	9378	0.0000010960530083428000
Vinton Village	Ohio	8119	0.0000047393053958414200
Violet Township	Ohio	8032	0.0005823400702184360000
Virginia Township	Ohio	7832	0.0000007884303353394920
Wabash Township	Ohio	7947	0.0000004608277191888780
Wadsworth City	Ohio	8684	0.0007126175013069980000
Waite Hill Village	Ohio	8473	0.0000496971964693531000
Wakeman Village	Ohio	8375	0.0000169683962090466000
Walbridge Village	Ohio	9496	0.0000271763033889933000
Waldo Township	Ohio	8674	0.0000006965833687199270
Waldo Village	Ohio	8666	0.0000038966421891770200
Walnut Township	Ohio	8038	0.0000815672870896687000
Walnut Township	Ohio	8121	0.0000014042386357948900
Walton Hills Village	Ohio	7908	0.0000932038680974068000
Wapakoneta City	Ohio	7588	0.0002577816359297570000
Ward Township	Ohio	8350	0.0000013918159526776200
Warren City	Ohio	9268	0.0032965491893194900000
Warren County	Ohio	9381	0.0098369202801511100000
Warren Township	Ohio	7624	0.0000009217229235139400
Warren Township	Ohio	8436	0.0000040299357619462000
Warren Township	Ohio	9298	0.0000014370310328770900
Warren Township	Ohio	9332	0.0000019378000098347900
Warren Township	Ohio	9425	0.0000082158102314852100
Warrensville Heights City	Ohio	7906	0.0003382201501573250000
Warsaw Village	Ohio	7817	0.0000036629305314962600
Warwick Township	Ohio	9333	0.0000079357524213436300
Washington County	Ohio	9405	0.0031143397984688400000
Washington Court House City	Ohio	8043	0.0003521287718009820000
Washington Township	Ohio	7599	0.0000221765572955781000
Washington Township	Ohio	7628	0.0000007900482201471080
Washington Township	Ohio	7653	0.0000110338785597513000
Washington Township	Ohio	7698	0.0000020402690671246200
Washington Township	Ohio	7756	0.0002865459722039970000
Washington Township	Ohio	7778	0.0000275706303152096000
Washington Township	Ohio	7812	0.0000058589524156072400
Washington Township	Ohio	7830	0.0000007884303353394920
Washington Township	Ohio	7950	0.0000029953801748893500

Washington Township	Ohio	7961	0.0000033067578638658500
Washington Township	Ohio	8089	0.0011474881080963500000
Washington Township	Ohio	8186	0.0000008913839614354170
Washington Township	Ohio	8261	0.0000083581286444713900
Washington Township	Ohio	8307	0.0000031276581317439600
Washington Township	Ohio	8320	0.0000024084202439325800
Washington Township	Ohio	8342	0.0000038070771265145900
Washington Township	Ohio	8357	0.0000022732993893752500
Washington Township	Ohio	8368	0.0000002451135294469930
Washington Township	Ohio	8410	0.0000031045294899743300
Washington Township	Ohio	8504	0.0000006512413709543780
Washington Township	Ohio	8534	0.0000076368562544149100
Washington Township	Ohio	8562	0.0000166281739450342000
Washington Township	Ohio	8614	0.0000666303597792122000
Washington Township	Ohio	8735	0.0000010985565176947400
Washington Township	Ohio	8756	0.0000091464274390651200
Washington Township	Ohio	8783	0.0000000583802056289821
Washington Township	Ohio	8813	0.0012326946963883000000
Washington Township	Ohio	8843	0.0000022669091748082600
Washington Township	Ohio	8875	0.0000139026485325345000
Washington Township	Ohio	8935	0.0000003764691256138670
Washington Township	Ohio	8986	0.0000037306557736068300
Washington Township	Ohio	9045	0.0000064378753302723700
Washington Township	Ohio	9091	0.0000113612811177944000
Washington Township	Ohio	9139	0.0000060969780400542200
Washington Township	Ohio	9157	0.0001062389689686830000
Washington Township	Ohio	9195	0.0000007479162583162460
Washington Township	Ohio	9231	0.0000061163799828295200
Washington Township	Ohio	9513	0.0000021213570155197900
Washingtonville Village	Ohio	7816	0.0000131255297710747000
Waterford Township	Ohio	9427	0.0000468692412248347000
Waterloo Township	Ohio	7573	0.0000062462756870510700
Watertown Township	Ohio	9428	0.0000014084246111194500
Waterville City	Ohio	8606	0.0001169013473333040000
Waterville Township	Ohio	8617	0.0000145700658849334000
Wauseon City	Ohio	8096	0.0002595217326696690000
Waverly Village	Ohio	8981	0.0000725675712128181000
Wayne County	Ohio	9430	0.0021142500520100200000
Wayne Lakes Village	Ohio	7936	0.0000703914341068015000
Wayne Township	Ohio	7479	0.0000118456981661192000
Wayne Township	Ohio	7548	0.0000048377849975479200
Wayne Township	Ohio	7600	0.0000040017847751257100
Wayne Township	Ohio	7625	0.0000005266988134403860
Wayne Township	Ohio	7681	0.0000069601664427040200

Wayne Township	Ohio	7712	0.0000139620932217152000
Wayne Township	Ohio	7758	0.0000192106877143717000
Wayne Township	Ohio	7779	0.0000018798157033073000
Wayne Township	Ohio	7810	0.0000056096352914070100
Wayne Township	Ohio	7948	0.0000003456207893916580
Wayne Township	Ohio	8055	0.0000013150910210919100
Wayne Township	Ohio	8435	0.0000197019081694848000
Wayne Township	Ohio	8784	0.0000000583802056289821
Wayne Township	Ohio	8877	0.0000013151154017393400
Wayne Township	Ohio	8892	0.0000008076014933886150
Wayne Township	Ohio	8982	0.0000004094622190511220
Wayne Township	Ohio	9335	0.0000036910476376650900
Wayne Township	Ohio	9404	0.0000357401093510650000
Wayne Village	Ohio	9499	0.0000075680844878149100
Waynesburg Village	Ohio	9218	0.0000113060357258037000
Waynesfield Village	Ohio	7582	0.0000070864938726633400
Waynesville Village	Ohio	9394	0.0000433675717126385000
Weathersfield Township	Ohio	9296	0.0002340763882449550000
Weller Township	Ohio	9097	0.0000041769415875115800
Wellington Village	Ohio	8576	0.0001545008430550690000
Wells Township	Ohio	8434	0.0000944796050865554000
Wellston City	Ohio	8397	0.0003803048625407140000
Wellsville Village	Ohio	7795	0.0001176776825605450000
Wesley Township	Ohio	9429	0.0000011736871759149100
West Alexandria Village	Ohio	9035	0.0000935024750340103000
West Carrollton City	Ohio	8797	0.0005652049459553220000
West Chester Township	Ohio	7674	0.0034997532570651000000
West Elkton Village	Ohio	9038	0.0000251383703370744000
West Farmington Village	Ohio	9273	0.0000017563712624053300
West Jefferson Village	Ohio	8625	0.0001490448382926250000
West Lafayette Village	Ohio	7818	0.0000245846913657476000
West Leipsic Village	Ohio	9059	0.0000020156404649140700
West Liberty Village	Ohio	8550	0.0000327892643537759000
West Manchester Village	Ohio	9039	0.0000236055428773062000
West Mansfield Village	Ohio	8551	0.0000007473336604658090
West Millgrove Village	Ohio	9501	0.0000010320115210607700
West Milton Village	Ohio	8749	0.0000921023972332510000
West Rushville Village	Ohio	8026	0.0000010025173537865300
West Salem Village	Ohio	9443	0.0000046703355715204900

West Township	Ohio	7809	0.0000054849767294416000
West Union Village	Ohio	7468	0.0001048837858453140000
West Unity Village	Ohio	9460	0.0000137608524698569000
Westerville City	Ohio	7991	0.0019876791397783900000
Westfield Center Village	Ohio	8676	0.0000144867927794189000
Westfield Township	Ohio	8700	0.0000207902064312693000
Westlake City	Ohio	7910	0.0004407481051079900000
Westland Township	Ohio	8189	0.0000003820216977580360
Weston Township	Ohio	9514	0.0000009746775476894600
Weston Village	Ohio	9500	0.0000087147639557799400
Wharton Village	Ohio	9527	0.0000002527157262355030
Wheeling Township	Ohio	7631	0.0000050036387276163100
Wheeling Township	Ohio	8190	0.0000003820216977580360
Whetstone Township	Ohio	7849	0.0000030555650962719600
White Eyes Township	Ohio	7833	0.0000017918871257985100
Whitehall City	Ohio	8067	0.0006631758944461250000
Whitehouse Village	Ohio	8604	0.0001790158387375930000
Whitewater Township	Ohio	8237	0.0000680323303472906000
Wickliffe City	Ohio	8474	0.0005086863038483560000
Wilkesville Township	Ohio	9380	0.0000051149140388432500
Wilkesville Village	Ohio	9365	0.0000009684535227284720
Willard City	Ohio	8382	0.0003170004928146580000
Williams County	Ohio	9454	0.0014117015710195500000
Williamsburg Township	Ohio	7757	0.0001294703491342400000
Williamsburg Village	Ohio	7744	0.0000600535784017272000
Williamsfield Township	Ohio	7552	0.0000043979863614072000
Williamsport Village	Ohio	8970	0.0000039581347842057500
Willoughby City	Ohio	8471	0.0012702070947423900000
Willoughby Hills City	Ohio	8475	0.0004948420848349530000
Willowick City	Ohio	8477	0.0005059352090501100000
Wills Township	Ohio	8188	0.0000010187245273547600
Willshire Village	Ohio	9361	0.0000062655980190102200
Wilmington City	Ohio	7769	0.0011970248661896200000
Wilmot Village	Ohio	9217	0.0000227974162994169000
Wilson Township	Ohio	7782	0.0000064749207558242800
Wilson Village	Ohio	7617	0.0000013258878266379000
Winchester Village	Ohio	7472	0.0000318353138223040000
Windham Township	Ohio	9022	0.0000011413000563640100
Windham Village	Ohio	9009	0.0000283803280688856000
Windsor Township	Ohio	7551	0.0000059372815880344300
Windsor Township	Ohio	8509	0.0000066752240521072700
Windsor Township	Ohio	8825	0.0000046139449741165600
Wintersville Village	Ohio	8422	0.0001588093203965350000

Wood County	Ohio	9475	0.0056355282466581900000
Woodlawn Village	Ohio	8220	0.0002255232651989970000
Woodmere Village	Ohio	7909	0.0000066230616868066400
Woodsfield Village	Ohio	8772	0.0000105084370133245000
Woodstock Village	Ohio	7704	0.0000014211628504757200
Woodville Township	Ohio	9131	0.0000183756143709510000
Woodville Village	Ohio	9127	0.0000320938149614771000
Wooster City	Ohio	9446	0.0037893437438032000000
Wooster Township	Ohio	9455	0.0000162556641212479000
Worthington City	Ohio	8070	0.0007678050687850250000
Worthington Township	Ohio	9095	0.0000164571498547256000
Wren Village	Ohio	9363	0.0000077739827270060900
Wyandot County	Ohio	9519	0.0008982148699828720000
Wyoming City	Ohio	8223	0.0002062865373059660000
Xenia City	Ohio	8150	0.0011877992009227600000
Xenia Township	Ohio	8166	0.0000707345440192859000
Yankee Lake Village	Ohio	9272	0.0000003193402295282410
Yellow Creek Township	Ohio	7814	0.0000100973435245865000
Yellow Springs Village	Ohio	8156	0.0001332553773258280000
York Township	Ohio	7574	0.0000051726970534149400
York Township	Ohio	8105	0.0000579514548685075000
York Township	Ohio	8698	0.0000216748960667112000
York Township	Ohio	9138	0.0000058429372884975500
York Township	Ohio	9334	0.0000072898190845973300
York Township	Ohio	9370	0.0000010442663364747600
Yorkshire Village	Ohio	7933	0.0000071428296474814800
Yorkville Village	Ohio	7632	0.0000110461736273547000
Youngstown City	Ohio	8657	0.0053864862766374800000
Zaleski Village	Ohio	9374	0.0000007307020055528840
Zane Township	Ohio	8563	0.0000117705051521816000
Zanesfield Village	Ohio	8549	0.0000011777998373359000
Zanesville City	Ohio	8853	0.0012841162529870800000
Zoar Village	Ohio	9315	0.0000022146285826798700
Albany City	Oregon	9661	0.0115744212340000000000
Ashland City	Oregon	9693	0.0057255932380000000000
Astoria City	Oregon	9675	0.0018592830650000000000
Baker County	Oregon	9660	0.0047716362050000000000
Beaverton City	Oregon	9744	0.0097096760290000000000
Bend City	Oregon	9686	0.0094435190430000000000
Benton County	Oregon	9664	0.0102198853060000000000
Canby City	Oregon	9671	0.0017168124370000000000
Central Point City	Oregon	9695	0.0017187300430000000000
Clackamas County	Oregon	9662	0.0777131425770000000000

Clatsop County	Oregon	9679	0.0114236920990000000000
Columbia County	Oregon	9678	0.0100966994130000000000
Coos Bay City	Oregon	9687	0.0025389459290000000000
Coos County	Oregon	9681	0.0156330024700000000000
Cornelius City	Oregon	9742	0.0009497502650000000000
Corvallis City	Oregon	9666	0.0066337114250000000000
Cottage Grove City	Oregon	9704	0.0009102295750000000000
Crook County	Oregon	9685	0.0035132299110000000000
Curry County	Oregon	9683	0.0076129612950000000000
Dallas City	Oregon	9725	0.0016069646830000000000
Deschutes County	Oregon	9684	0.0225697536000000000000
Douglas County	Oregon	9688	0.0256894810470000000000
Eugene City	Oregon	9706	0.0276110399320000000000
Forest Grove City	Oregon	9735	0.0025221694150000000000
Gladstone City	Oregon	9665	0.0011813600320000000000
Grants Pass City	Oregon	9699	0.0082325818950000000000
Gresham City	Oregon	9722	0.0098319427180000000000
Happy Valley City	Oregon	9667	0.0001035060090000000000
Hermiston City	Oregon	9728	0.0013163043140000000000
Hillsboro City	Oregon	9743	0.0150835193640000000000
Hood River County	Oregon	9694	0.0035536874980000000000
Independence City	Oregon	9727	0.0008089706010000000000
Jackson County	Oregon	9692	0.0407695106400000000000
Jefferson County	Oregon	9702	0.0036746929150000000000
Josephine County	Oregon	9701	0.0165365237980000000000
Keizer City	Oregon	9721	0.0019165584510000000000
Klamath County	Oregon	9700	0.0121696286010000000000
Klamath Falls City	Oregon	9703	0.0032092752140000000000
La Grande City	Oregon	9739	0.0027156486690000000000
Lake Oswego City	Oregon	9670	0.0069341603420000000000
Lane County	Oregon	9705	0.0633268082340000000000
Lebanon City	Oregon	9708	0.0032693452820000000000
Lincoln County	Oregon	9709	0.0151903432680000000000
Linn County	Oregon	9712	0.0181853766890000000000
Malheur County	Oregon	9714	0.0050140270230000000000
Marion County	Oregon	9713	0.0416364753080000000000
Mcminnville City	Oregon	9747	0.0048035926350000000000
Medford City	Oregon	9696	0.0155407585980000000000
Milwaukie City	Oregon	9677	0.0021136471180000000000
Monmouth City	Oregon	9724	0.0007069609300000000000
Morrow County	Oregon	9723	0.0013515449370000000000
Multnomah County	Oregon	9720	0.1396438156620000000000
Newberg City	Oregon	9748	0.0040932573610000000000
Newport City	Oregon	9711	0.0019083926230000000000

Ontario City	Oregon	9717	0.0018697801820000000000
Oregon City	Oregon	9674	0.0027650404750000000000
Pendleton City	Oregon	9733	0.0035210494580000000000
Polk County	Oregon	9726	0.0070742996810000000000
Portland City	Oregon	9673	0.0827367028580000000000
Prineville City	Oregon	9682	0.0009248618430000000000
Redmond City	Oregon	9689	0.0015503110860000000000
Roseburg City	Oregon	9690	0.0063707998770000000000
Salem City	Oregon	9715	0.0304382214210000000000
Sandy City	Oregon	9669	0.0007750156820000000000
Sherwood City	Oregon	9745	0.0014042049280000000000
Silverton City	Oregon	9718	0.0007756307310000000000
Springfield City	Oregon	9710	0.0116672346590000000000
St. Helens City	Oregon	9680	0.0019644530770000000000
The Dalles City	Oregon	9737	0.0017234187380000000000
Tigard City	Oregon	9738	0.0050498759560000000000
Tillamook County	Oregon	9731	0.0090012288700000000000
Troutdale City	Oregon	9719	0.0008999296100000000000
Tualatin City	Oregon	9676	0.0015515656180000000000
Umatilla County	Oregon	9730	0.0097386338840000000000
Union County	Oregon	9732	0.0041538413740000000000
Wasco County	Oregon	9734	0.0041162787310000000000
Washington County	Oregon	9736	0.0721676222100000000000
West Linn City	Oregon	9668	0.0016005049830000000000
Wilsonville City	Oregon	9672	0.0013833513960000000000
Woodburn City	Oregon	9716	0.0020693492660000000000
Yamhill County	Oregon	9746	0.0141202464440000000000
Abbeville County	South Carolina	10199	0.0033500598230000000000
Aiken City	South Carolina	10205	0.0078380268920000000000
Aiken County	South Carolina	10203	0.0256616705970000000000
Allendale County	South Carolina	10200	0.0012204418230000000000
Anderson City	South Carolina	10211	0.0117353030520000000000
Anderson County	South Carolina	10206	0.0333922319040000000000
Bamberg County	South Carolina	10210	0.0027059133720000000000
Barnwell County	South Carolina	10208	0.0046532247690000000000
Beaufort City	South Carolina	10212	0.0007699824780000000000
Beaufort County	South Carolina	10213	0.0233644183520000000000
Berkeley County	South Carolina	10216	0.0209614402940000000000
Bluffton Town	South Carolina	10215	0.0004819689170000000000
Calhoun County	South Carolina	10225	0.0018332603930000000000
Cayce City	South Carolina	10267	0.0025721369600000000000
Charleston City	South Carolina	10221	0.0230043405520000000000
Charleston County	South Carolina	10229	0.0380164384880000000000
Cherokee County	South Carolina	10227	0.0094407007450000000000

Chester City	South Carolina	10231	0.0012995731330000000000
Chester County	South Carolina	10230	0.0039479652110000000000
Chesterfield County	South Carolina	10232	0.0094434886640000000000
Clarendon County	South Carolina	10235	0.0057053835750000000000
Clemson City	South Carolina	10207	0.0033116168770000000000
Colleton County	South Carolina	10233	0.0085893655350000000000
Columbia City	South Carolina	10270	0.0239180607020000000000
Conway City	South Carolina	10250	0.0028947394020000000000
Darlington County	South Carolina	10234	0.0169064628670000000000
Dillon County	South Carolina	10237	0.0066084114170000000000
Dorchester County	South Carolina	10236	0.0160157659750000000000
Easley City	South Carolina	10209	0.0085658357710000000000
Edgefield County	South Carolina	10238	0.0035860970740000000000
Fairfield County	South Carolina	10242	0.0035364218910000000000
Florence City	South Carolina	10239	0.0100653369040000000000
Florence County	South Carolina	10240	0.0220590062720000000000
Forest Acres City	South Carolina	10277	0.0009959290560000000000
Fort Mill Town	South Carolina	10289	0.0017149748020000000000
Fountain Inn City	South Carolina	10251	0.0019756970940000000000
Gaffney City	South Carolina	10228	0.0020443537820000000000
Georgetown City	South Carolina	10249	0.0026262335620000000000
Georgetown County	South Carolina	10241	0.0118950989000000000000
Goose Creek City	South Carolina	10218	0.0054735757680000000000
Greenville City	South Carolina	10244	0.0227056483950000000000
Greenville County	South Carolina	10243	0.0715023283640000000000
Greenwood City	South Carolina	10248	0.0003082206180000000000
Greenwood County	South Carolina	10255	0.0133889444900000000000
Greer City	South Carolina	10245	0.0055905646720000000000
Hampton County	South Carolina	10252	0.0034503769190000000000
Hanahan City	South Carolina	10222	0.0022796848400000000000
Hilton Head Island Town	South Carolina	10220	0.0023238784580000000000
Horry County	South Carolina	10253	0.0521667188790000000000
Irmo Town	South Carolina	10266	0.0009427409060000000000
James Island Town	South Carolina	10223	0.0004615518870000000000
Jasper County	South Carolina	10259	0.0042785483170000000000
Kershaw County	South Carolina	10257	0.0107808928230000000000
Lancaster County	South Carolina	10258	0.0148092826030000000000
Laurens County	South Carolina	10262	0.0135984429460000000000
Lee County	South Carolina	10260	0.0021766218200000000000
Lexington County	South Carolina	10264	0.0448813916050000000000
Lexington Town	South Carolina	10261	0.0023421040620000000000
Marion County	South Carolina	10269	0.0069732423070000000000
Marlboro County	South Carolina	10265	0.0048782380420000000000

Mauldin City	South Carolina	10246	0.0042532539290000000000
Mccormick County	South Carolina	10268	0.0012816234930000000000
Moncks Corner Town	South Carolina	10217	0.0019654264450000000000
Mount Pleasant Town	South Carolina	10226	0.0057508018890000000000
Myrtle Beach City	South Carolina	10254	0.0190682340680000000000
Newberry City	South Carolina	10274	0.0003448646570000000000
Newberry County	South Carolina	10273	0.0056565517100000000000
North Augusta City	South Carolina	10202	0.0051396785250000000000
North Charleston City	South Carolina	10219	0.0177510909590000000000
North Myrtle Beach City	South Carolina	10256	0.0063663132480000000000
Oconee County	South Carolina	10271	0.0280995152140000000000
Orangeburg City	South Carolina	10275	0.0004689403440000000000
Orangeburg County	South Carolina	10272	0.0145439829120000000000
Pickens County	South Carolina	10276	0.0281433471650000000000
Port Royal Town	South Carolina	10214	0.0002060986170000000000
Richland County	South Carolina	10278	0.0388167238390000000000
Rock Hill City	South Carolina	10290	0.0131200735550000000000
Saluda County	South Carolina	10280	0.0026048018090000000000
Simpsonville City	South Carolina	10247	0.0034970644950000000000
Spartanburg City	South Carolina	10279	0.0118903089580000000000
Spartanburg County	South Carolina	10282	0.0640842933950000000000
Summerville Town	South Carolina	10224	0.0064460119120000000000
Sumter City	South Carolina	10283	0.0053906426710000000000
Sumter County	South Carolina	10284	0.0094809957330000000000
Tega Cay City	South Carolina	10292	0.0004333650220000000000
Union County	South Carolina	10281	0.0064995240200000000000
West Columbia City	South Carolina	10263	0.0039438583220000000000
Williamsburg County	South Carolina	10287	0.0049313576290000000000
York County	South Carolina	10286	0.0258008788650000000000
Anderson County	Tennessee	10371	0.0120632490260000000000
Arlington Town	Tennessee	10524	0.0000365663090000000000
Bartlett City	Tennessee	10523	0.0007305615660000000000
Bedford County	Tennessee	10372	0.0057626635550000000000
Benton County	Tennessee	10377	0.0052166080680000000000
Bledsoe County	Tennessee	10380	0.0013985808200000000000
Blount County	Tennessee	10378	0.0191964655810000000000
Bradley County	Tennessee	10381	0.0104302175520000000000
Brentwood City	Tennessee	10561	0.0004782086000000000000
Bristol City	Tennessee	10535	0.0054268711500000000000
Campbell County	Tennessee	10382	0.0159743705590000000000
Cannon County	Tennessee	10383	0.0032054539490000000000
Carroll County	Tennessee	10384	0.0044380607850000000000
Carter County	Tennessee	10392	0.0084355968910000000000

Chattanooga City	Tennessee	10436	0.0049812370280000000000
Cheatham County	Tennessee	10396	0.0082099987810000000000
Chester County	Tennessee	10390	0.0017513991180000000000
Claiborne County	Tennessee	10391	0.0119294123570000000000
Clarksville City	Tennessee	10486	0.0022968151920000000000
Clay County	Tennessee	10395	0.0032615091700000000000
Cleveland City	Tennessee	10388	0.0055312822520000000000
Cocke County	Tennessee	10394	0.0087462574700000000000
Coffee County	Tennessee	10398	0.0089535516980000000000
Collierville Town	Tennessee	10528	0.0006173753870000000000
Columbia City	Tennessee	10479	0.0003908941580000000000
Cookeville City	Tennessee	10504	0.0084041019200000000000
Crockett County	Tennessee	10403	0.0012320624760000000000
Cumberland County	Tennessee	10400	0.0087848479590000000000
Dandridge Town	Tennessee	10456	0.0001090896630000000000
De Kalb County	Tennessee	10406	0.0044784258860000000000
Decatur County	Tennessee	10414	0.0036071959390000000000
Decatur Town	Tennessee	10488	0.0000505994810000000000
Dickson County	Tennessee	10413	0.0083413473080000000000
Dyer County	Tennessee	10412	0.0040190885590000000000
Fayette County	Tennessee	10415	0.0031570838310000000000
Fentress County	Tennessee	10420	0.0055267146560000000000
Franklin City	Tennessee	10563	0.0010899896460000000000
Franklin County	Tennessee	10419	0.0063233711080000000000
Gallatin City	Tennessee	10536	0.0007600796740000000000
Gatlinburg City	Tennessee	10515	0.0005078196680000000000
Germantown City	Tennessee	10527	0.0006875010470000000000
Gibson County	Tennessee	10417	0.0049406952190000000000
Giles County	Tennessee	10425	0.0046043676660000000000
Grainger County	Tennessee	10426	0.0046712606680000000000
Greene County	Tennessee	10429	0.0121279671010000000000
Grundy County	Tennessee	10432	0.0038968588920000000000
Hamblen County	Tennessee	10431	0.0226144886040000000000
Hamilton County	Tennessee	10433	0.0420555303460000000000
Hancock County	Tennessee	10441	0.0020890653760000000000
Hardeman County	Tennessee	10437	0.0021506584080000000000
Hardin County	Tennessee	10443	0.0056839466440000000000
Hartsville-Trousdale County	Tennessee	10542	0.0011396415220000000000
Hawkins County	Tennessee	10442	0.0109680950830000000000
Haywood County	Tennessee	10444	0.0011042635920000000000
Henderson County	Tennessee	10445	0.0024988676560000000000
Hendersonville City	Tennessee	10538	0.0011374075540000000000
Henry County	Tennessee	10446	0.0066616859910000000000

Hickman County	Tennessee	10448	0.0028040892440000000000
Houston County	Tennessee	10450	0.0011987355250000000000
Humphreys County	Tennessee	10451	0.0024416089820000000000
Jackson City	Tennessee	10473	0.0004313706440000000000
Jackson County	Tennessee	10452	0.0027809853670000000000
Jefferson County	Tennessee	10453	0.0089122473670000000000
Johnson City	Tennessee	10389	0.0106828552600000000000
Johnson County	Tennessee	10454	0.0022820659780000000000
Kingsport City	Tennessee	10440	0.0098711493590000000000
Knox County	Tennessee	10455	0.0918091981440000000000
Knoxville City	Tennessee	10457	0.0154178168880000000000
La Vergne City	Tennessee	10525	0.0005189501470000000000
Lake County	Tennessee	10461	0.0006714646320000000000
Lauderdale County	Tennessee	10458	0.0027337751530000000000
Lawrence County	Tennessee	10460	0.0069928505030000000000
Lebanon City	Tennessee	10565	0.0011102582470000000000
Lewis County	Tennessee	10468	0.0015282259200000000000
Lexington City	Tennessee	10447	0.0007968674960000000000
Lincoln County	Tennessee	10470	0.0040607844110000000000
Loudon County	Tennessee	10469	0.0089924842960000000000
Lynchburg, Moore County Metropolitan Government	Tennessee	10490	0.0005791060700000000000
Macon County	Tennessee	10471	0.0030910170000000000000
Madison County	Tennessee	10475	0.0089072568450000000000
Marion County	Tennessee	10474	0.0036371612590000000000
Marshall County	Tennessee	10477	0.0054222273440000000000
Maryville City	Tennessee	10379	0.0032239010400000000000
Maurry County	Tennessee	10480	0.0107725401780000000000
Mcminn County	Tennessee	10483	0.0092972737470000000000
Mcnairy County	Tennessee	10489	0.0042698846560000000000
Meigs County	Tennessee	10485	0.0020164507370000000000
Memphis City	Tennessee	10529	0.0490792163070000000000
Millington City	Tennessee	10534	0.0002122005830000000000
Monroe County	Tennessee	10492	0.0075067355930000000000
Montgomery County	Tennessee	10484	0.0167585456820000000000
Morgan County	Tennessee	10494	0.0051325627150000000000
Morristown City	Tennessee	10430	0.0039194627970000000000
Mount Juliet City	Tennessee	10568	0.0005776224810000000000
Murfreesboro City	Tennessee	10520	0.0072835494140000000000
Nashville-Davidson Metropolitan Government	Tennessee	10404	0.0898102360060000000000
Oak Ridge City	Tennessee	10369	0.0095980500110000000000

Obion County	Tennessee	10493	0.0031980334910000000000
Overton County	Tennessee	10495	0.0054616708030000000000
Perry County	Tennessee	10497	0.0008578646640000000000
Pickett County	Tennessee	10496	0.0014711326480000000000
Pigeon Forge City	Tennessee	10517	0.0008773225880000000000
Polk County	Tennessee	10499	0.0032201315600000000000
Putnam County	Tennessee	10500	0.0039308960230000000000
Rhea County	Tennessee	10507	0.0054044205040000000000
Ripley City	Tennessee	10465	0.0001907599340000000000
Roane County	Tennessee	10510	0.0163615358540000000000
Robertson County	Tennessee	10511	0.0093330431970000000000
Rutherford County	Tennessee	10521	0.0257569781540000000000
Scott County	Tennessee	10514	0.0051893410960000000000
Sequatchie County	Tennessee	10518	0.0024339745480000000000
Sevier County	Tennessee	10522	0.0144127820950000000000
Shelby County	Tennessee	10526	0.0352554890820000000000
Smith County	Tennessee	10532	0.0057118429800000000000
Smyrna Town	Tennessee	10513	0.0013146916560000000000
Spring Hill City	Tennessee	10482	0.0002445987730000000000
Stewart County	Tennessee	10531	0.0014592731470000000000
Sullivan County	Tennessee	10530	0.0145733979060000000000
Sumner County	Tennessee	10537	0.0174490871870000000000
Tipton County	Tennessee	10539	0.0063127498150000000000
Unicoi County	Tennessee	10541	0.0034645276630000000000
Union County	Tennessee	10540	0.0056067451480000000000
Van Buren County	Tennessee	10546	0.0004791725350000000000
Warren County	Tennessee	10548	0.0057191126940000000000
Washington County	Tennessee	10555	0.0110610461590000000000
Wayne County	Tennessee	10551	0.0023287175940000000000
Weakley County	Tennessee	10556	0.0038747775730000000000
White County	Tennessee	10558	0.0041623949910000000000
Williamson County	Tennessee	10560	0.0168433049840000000000
Wilson County	Tennessee	10566	0.0140190727600000000000
Abbott City	Texas	11279	0.0000045866700000000000
Abernathy City	Texas	11164	0.0000007333300000000000
Abilene City	Texas	11395	0.0037587866700000000000
Ackerly City	Texas	10939	0.0000001400000000000000
Addison Town	Texas	10914	0.0003872933300000000000
Adrian City	Texas	11658	0.0000012066700000000000
Agua Dulce City	Texas	11646	0.0000002866700000000000
Alamo City	Texas	11257	0.0001474733300000000000
Alamo Heights City	Texas	10631	0.0001879866700000000000
Alba Town	Texas	11717	0.0000213066700000000000
Albany City	Texas	11795	0.0000012000000000000000

Aledo City	Texas	11685	0.0000022066700000000000
Alice City	Texas	11370	0.0004752733300000000000
Allen City	Texas	10834	0.0021005400000000000000
Alma Town	Texas	11026	0.0000073800000000000000
Alpine City	Texas	10717	0.0001979066700000000000
Alto Town	Texas	10803	0.0000251133300000000000
Alton City	Texas	11270	0.0000769333300000000000
Alvarado City	Texas	11377	0.0001935266700000000000
Alvin City	Texas	10683	0.0007597466700000000000
Alvord Town	Texas	12005	0.0000023866700000000000
Amarillo City	Texas	11711	0.0065844066700000000000
Ames City	Texas	11487	0.0000371400000000000000
Amherst City	Texas	11453	0.0000001466700000000000
Anahuac City	Texas	10788	0.0000036133300000000000
Anderson City	Texas	11153	0.0000001266700000000000
Anderson County	Texas	10567	0.0017917533300000000000
Andrews City	Texas	10569	0.0001265533300000000000
Andrews County	Texas	10571	0.0002507066700000000000
Angelina County	Texas	10573	0.0015330400000000000000
Angleton City	Texas	10689	0.0004186066700000000000
Angus City	Texas	11640	0.0000022066700000000000
Anna City	Texas	10836	0.0000605000000000000000
Annetta North Town	Texas	11683	0.0000002266700000000000
Annetta South Town	Texas	11689	0.0000040133300000000000
Annetta Town	Texas	11690	0.0000397066700000000000
Annona Town	Texas	11739	0.0000049200000000000000
Anson City	Texas	11384	0.0000342266700000000000
Anthony Town	Texas	11009	0.0000300933300000000000
Anton City	Texas	11294	0.0000029600000000000000
Appleby City	Texas	11621	0.0000103400000000000000
Aquilla City	Texas	11293	0.0000013866700000000000
Aransas County	Texas	10578	0.0017767466700000000000
Aransas Pass City	Texas	11654	0.0003854200000000000000
Archer City	Texas	10585	0.0000703600000000000000
Archer County	Texas	10581	0.0003035600000000000000
Arcola City	Texas	11078	0.0000486000000000000000
Argyle City	Texas	10965	0.0000760400000000000000
Arlington City	Texas	11832	0.0049053533300000000000
Armstrong County	Texas	10589	0.0000064933300000000000
Arp City	Texas	11804	0.0000133933300000000000
Asherton City	Texas	10988	0.0000007466700000000000
Aspermont Town	Texas	11831	0.0000000600000000000000
Atascosa County	Texas	10593	0.0011793533300000000000
Athens City	Texas	11233	0.0007062800000000000000

Atlanta City	Texas	10783	0.0002066333300000000000
Aubrey City	Texas	10950	0.0001009400000000000000
Aurora City	Texas	12019	0.0000123266700000000000
Austin City	Texas	11912	0.0325181066700000000000
Austin County	Texas	10597	0.0005068666700000000000
Austwell City	Texas	11735	0.0000007266700000000000
Avery Town	Texas	11732	0.0000009200000000000000
Avinger Town	Texas	10779	0.0000074333300000000000
Azle City	Texas	11691	0.0002147533300000000000
Bailey City	Texas	11037	0.0000063333300000000000
Bailey County	Texas	10605	0.0001025133300000000000
Bailey'S Prairie Village	Texas	10700	0.0000373600000000000000
Baird City	Texas	10750	0.0000186800000000000000
Balch Springs City	Texas	10912	0.0001823866700000000000
Balcones Heights City	Texas	10643	0.0001587400000000000000
Ballinger City	Texas	11759	0.0000611466700000000000
Balmorhea City	Texas	11740	0.0000004200000000000000
Bandera City	Texas	10608	0.0000192866700000000000
Bandera County	Texas	10609	0.0005787666700000000000
Bangs City	Texas	10722	0.0000203333300000000000
Bardwell City	Texas	11012	0.0000024133300000000000
Barry City	Texas	11630	0.0000013333300000000000
Barstow City	Texas	11955	0.0000004066700000000000
Bartlett City	Texas	12000	0.0000224933300000000000
Bartonville Town	Texas	10970	0.0000592466700000000000
Bastrop City	Texas	10610	0.0003088000000000000000
Bastrop County	Texas	10612	0.0022930666700000000000
Bay City	Texas	11536	0.0003860800000000000000
Baylor County	Texas	10615	0.0001988800000000000000
Bayou Vista City	Texas	11104	0.0000416000000000000000
Bayside Town	Texas	11746	0.0000016133300000000000
Baytown City	Texas	10802	0.0014404400000000000000
Bayview Town	Texas	10765	0.0000002733300000000000
Beach City	Texas	10794	0.0000833666700000000000
Bear Creek Village	Texas	11225	0.0000060400000000000000
Beasley City	Texas	11075	0.0000008666700000000000
Beaumont City	Texas	11362	0.0045534000000000000000
Beckville City	Texas	11674	0.0000083133300000000000
Bedford City	Texas	11839	0.0006287600000000000000
Bedias City	Texas	11151	0.0000231666700000000000
Bee Cave City	Texas	11902	0.0000857533300000000000
Bee County	Texas	10611	0.0006522933300000000000
Beeville City	Texas	10617	0.0001601800000000000000
Bell County	Texas	10622	0.0043383200000000000000

Bellaire City	Texas	11189	0.0002750933300000000000
Bellevue City	Texas	10821	0.0000003733300000000000
Bellmead City	Texas	11544	0.0000965800000000000000
Bells Town	Texas	11129	0.0000126066700000000000
Bellville City	Texas	10600	0.0000499200000000000000
Belton City	Texas	10618	0.0004845333300000000000
Benavides City	Texas	10996	0.0000010133300000000000
Benbrook City	Texas	11836	0.0002927933300000000000
Benjamin City	Texas	11434	0.0000063400000000000000
Berryville Town	Texas	11248	0.0000958600000000000000
Bertram City	Texas	10742	0.0000012133300000000000
Beverly Hills City	Texas	11546	0.0000289066700000000000
Bevil Oaks City	Texas	11366	0.0000036600000000000000
Bexar County	Texas	10632	0.0467143466700000000000
Big Lake City	Texas	11725	0.0000036466700000000000
Big Sandy Town	Texas	11917	0.0000305266700000000000
Big Spring City	Texas	11323	0.0012661866700000000000
Big Wells City	Texas	10982	0.0000015733300000000000
Bishop City	Texas	11647	0.0000547533300000000000
Bishop Hills Town	Texas	11708	0.0000021533300000000000
Blackwell City	Texas	10826	0.0000002066700000000000
Blanco City	Texas	10660	0.0000412733300000000000
Blanco County	Texas	10656	0.0003281533300000000000
Blanket Town	Texas	10721	0.0000009800000000000000
Bloomburg Town	Texas	10781	0.0000067333300000000000
Blooming Grove Town	Texas	11622	0.0000023466700000000000
Blossom City	Texas	11444	0.0000013200000000000000
Blue Mound City	Texas	11854	0.0000192533300000000000
Blue Ridge City	Texas	10837	0.0000089666700000000000
Blum Town	Texas	11282	0.0000108133300000000000
Boerne City	Texas	11417	0.0003038400000000000000
Bogata City	Texas	11728	0.0000243266700000000000
Bonham City	Texas	11039	0.0006727266700000000000
Bonney Village	Texas	10703	0.0000167333300000000000
Booker Town	Texas	11506	0.0000069066700000000000
Borden County	Texas	10661	0.0000066666700000000000
Borger City	Texas	11344	0.0004645333300000000000
Bosque County	Texas	10662	0.0004738200000000000000
Bovina City	Texas	11694	0.0000011533300000000000
Bowie City	Texas	11585	0.0005574666700000000000
Bowie County	Texas	10675	0.0015546000000000000000
Boyd Town	Texas	12012	0.0000463533300000000000
Brackettville City	Texas	11429	0.0000000533300000000000
Brady City	Texas	11541	0.0001832000000000000000

Brazoria City	Texas	10685	0.0000769133300000000000
Brazoria County	Texas	10684	0.0068072666700000000000
Brazos Bend City	Texas	11306	0.0000030800000000000000
Brazos Country City	Texas	10603	0.0000060133300000000000
Brazos County	Texas	10708	0.0022805800000000000000
Breckenridge City	Texas	11826	0.0001598400000000000000
Bremond City	Texas	11745	0.0000370266700000000000
Brenham City	Texas	11958	0.0003650000000000000000
Brewster County	Texas	10712	0.0004005800000000000000
Briarcliff Village	Texas	11897	0.0000038133300000000000
Briaroaks City	Texas	11385	0.0000003800000000000000
Bridge City	Texas	11665	0.0005383733300000000000
Bridgeport City	Texas	12011	0.0002220066700000000000
Briscoe County	Texas	10715	0.0000065133300000000000
Broadus Town	Texas	11769	0.0000002066700000000000
Bronte Town	Texas	10828	0.0000006600000000000000
Brooks County	Texas	10720	0.0001380666700000000000
Brookshire City	Texas	11948	0.0000427066700000000000
Brookside Village City	Texas	10692	0.0000074000000000000000
Brown County	Texas	10723	0.0012894466700000000000
Browndell City	Texas	11351	0.0000010133300000000000
Brownfield City	Texas	11878	0.0000963466700000000000
Brownsboro City	Texas	11236	0.0000211733300000000000
Brownsville City	Texas	10757	0.0028337133300000000000
Brownwood City	Texas	10724	0.0011104800000000000000
Bruceville-Eddy City	Texas	11562	0.0000112800000000000000
Bryan City	Texas	10707	0.0016459800000000000000
Bryson City	Texas	11345	0.0000081866700000000000
Buckholts Town	Texas	11573	0.0000074200000000000000
Buda City	Texas	11224	0.0000718933300000000000
Buffalo City	Texas	11469	0.0000791066700000000000
Buffalo Gap Town	Texas	11872	0.0000005866700000000000
Buffalo Springs Village	Texas	11515	0.0000012533300000000000
Bullard Town	Texas	11814	0.0000499133300000000000
Bulverde City	Texas	10877	0.0000962400000000000000
Bunker Hill Village City	Texas	11188	0.0000031466700000000000
Burkburnett City	Texas	11979	0.0002522933300000000000
Burke City	Texas	10574	0.0000074266700000000000
Burleson City	Texas	11388	0.0010118600000000000000
Burleson County	Texas	10726	0.0004682933300000000000
Burnet City	Texas	10732	0.0002223000000000000000
Burnet County	Texas	10729	0.0012655266700000000000
Burton City	Texas	11961	0.0000062466700000000000
Byers City	Texas	10818	0.0000005133300000000000

Bynum Town	Texas	11288	0.0000025333300000000000
Cactus City	Texas	11605	0.0000318600000000000000
Caddo Mills City	Texas	11326	0.0000002866700000000000
Caldwell City	Texas	10727	0.0001216333300000000000
Caldwell County	Texas	10738	0.0005760866700000000000
Calhoun County	Texas	10746	0.0008528400000000000000
Callahan County	Texas	10751	0.0000859600000000000000
Callisburg City	Texas	10889	0.0000006733300000000000
Calvert City	Texas	11747	0.0000051466700000000000
Cameron City	Texas	11574	0.0000739400000000000000
Cameron County	Texas	10753	0.0035801733300000000000
Camp County	Texas	10775	0.0001923400000000000000
Camp Wood City	Texas	11729	0.0000028133300000000000
Campbell City	Texas	11335	0.0000074400000000000000
Canadian City	Texas	11235	0.0000072666700000000000
Caney City Town	Texas	11245	0.0000133666700000000000
Canton City	Texas	11934	0.0003782266700000000000
Canyon City	Texas	11718	0.0001750066700000000000
Carbon Town	Texas	10994	0.0000041333300000000000
Carl'S Corner Town	Texas	11287	0.0000003200000000000000
Carmine City	Texas	11059	0.0000025666700000000000
Carrizo Springs City	Texas	10983	0.0000111400000000000000
Carrollton City	Texas	10855	0.0020683666700000000000
Carson County	Texas	10780	0.0001966200000000000000
Carthage City	Texas	11676	0.0001261800000000000000
Cashion Community City	Texas	11980	0.0000021466700000000000
Cass County	Texas	10782	0.0006210333300000000000
Castle Hills City	Texas	10636	0.0000852000000000000000
Castro County	Texas	10789	0.0000294666700000000000
Castroville City	Texas	11567	0.0000301666700000000000
Cedar Hill City	Texas	10929	0.0004675133300000000000
Cedar Park City	Texas	11907	0.0012371133300000000000
Celeste City	Texas	11324	0.0000085333300000000000
Celina City	Texas	10838	0.0001218866700000000000
Center City	Texas	11803	0.0003922533300000000000
Centerville City	Texas	11473	0.0000025666700000000000
Chambers County	Texas	10796	0.0010212533300000000000
Chandler City	Texas	11242	0.0001157600000000000000
Channing City	Texas	11219	0.0000000133300000000000
Charlotte City	Texas	10592	0.0000283800000000000000
Cherokee County	Texas	10804	0.0010440800000000000000
Chester Town	Texas	11919	0.0000078266700000000000
Chico City	Texas	12009	0.0000195200000000000000

Childress City	Texas	10811	0.0002527733300000000000
Childress County	Texas	10817	0.0003372133300000000000
Chillicothe City	Texas	11174	0.0000011466700000000000
China City	Texas	11360	0.0000034800000000000000
China Grove Town	Texas	10645	0.0000039866700000000000
Chireno City	Texas	11623	0.0000104533300000000000
Christine Town	Texas	10595	0.0000023600000000000000
Cibolo City	Texas	10658	0.0000912666700000000000
Cisco City	Texas	10995	0.0000481200000000000000
Clarendon City	Texas	10986	0.0000007600000000000000
Clarksville City	Texas	11148	0.0000003600000000000000
Clarksville City	Texas	11733	0.0001392733300000000000
Claude City	Texas	10591	0.0000001733300000000000
Clay County	Texas	10814	0.0004803333300000000000
Clear Lake Shores City	Texas	11107	0.0000445466700000000000
Cleburne City	Texas	11374	0.0015212266700000000000
Cleveland City	Texas	11493	0.0006459800000000000000
Clifton City	Texas	10664	0.0000662600000000000000
Clint Town	Texas	11013	0.0000025000000000000000
Clute City	Texas	10693	0.0003423333300000000000
Clyde City	Texas	10752	0.0001152466700000000000
Coahoma Town	Texas	11322	0.0000152733300000000000
Cochran County	Texas	10824	0.0000225933300000000000
Cockrell Hill City	Texas	10911	0.0000034133300000000000
Coffee City Town	Texas	11246	0.0000072466700000000000
Coke County	Texas	10831	0.0000368133300000000000
Coldspring City	Texas	11773	0.0000029800000000000000
Coleman City	Texas	10830	0.0000362800000000000000
Coleman County	Texas	10835	0.0000277600000000000000
College Station City	Texas	10710	0.0017209800000000000000
Colleyville City	Texas	11838	0.0003069933300000000000
Collin County	Texas	10832	0.0084448066700000000000
Collingsworth County	Texas	10866	0.0001282266700000000000
Collinsville Town	Texas	11128	0.0000122066700000000000
Colmesneil City	Texas	11915	0.0000147400000000000000
Colorado City	Texas	11582	0.0000560333300000000000
Colorado County	Texas	10869	0.0003272266700000000000
Columbus City	Texas	10867	0.0000457800000000000000
Comal County	Texas	10873	0.0026409466700000000000
Comanche City	Texas	10881	0.0001100200000000000000
Comanche County	Texas	10875	0.0003397600000000000000
Combes Town	Texas	10756	0.0000114000000000000000
Combine City	Texas	11419	0.0000126133300000000000
Commerce City	Texas	11328	0.0002257933300000000000

Como Town	Texas	11309	0.0000027666700000000000
Concho County	Texas	10882	0.0000257266700000000000
Conroe City	Texas	11590	0.0031111400000000000000
Converse City	Texas	10654	0.0001846200000000000000
Cooke County	Texas	10886	0.0013363400000000000000
Cool City	Texas	11686	0.0000048733300000000000
Coolidge Town	Texas	11491	0.0000016200000000000000
Cooper City	Texas	10946	0.0000024133300000000000
Coppell City	Texas	10931	0.0005772866700000000000
Copper Canyon Town	Texas	10971	0.0000032600000000000000
Copperas Cove City	Texas	10630	0.0008899466700000000000
Corinth City	Texas	10964	0.0005019866700000000000
Corpus Christi City	Texas	11435	0.0120847133300000000000
Corral City Town	Texas	10974	0.0000009533300000000000
Corrigan Town	Texas	11703	0.0001421200000000000000
Corsicana City	Texas	11624	0.0005820666700000000000
Coryell County	Texas	10891	0.0008243933300000000000
Cottle County	Texas	10896	0.0000058333300000000000
Cottonwood City	Texas	11410	0.0000019266700000000000
Cottonwood Shores City	Texas	10734	0.0000080200000000000000
Cotulla City	Texas	11438	0.0000083400000000000000
Coupland City	Texas	11992	0.0000017733300000000000
Cove City	Texas	10800	0.0000025800000000000000
Covington City	Texas	11291	0.0000034600000000000000
Coyote Flats City	Texas	11378	0.0000098133300000000000
Crandall City	Texas	11399	0.0000806266700000000000
Crane City	Texas	10901	0.0000706600000000000000
Crane County	Texas	10899	0.0001743066700000000000
Cranfills Gap City	Texas	10672	0.0000008533300000000000
Crawford Town	Texas	11545	0.0000025533300000000000
Creedmoor City	Texas	11899	0.0000001066700000000000
Cresson City	Texas	11302	0.0000072400000000000000
Crockett City	Texas	11312	0.0001560200000000000000
Crockett County	Texas	10900	0.0001214000000000000000
Crosby County	Texas	10898	0.0001225866700000000000
Crosbyton City	Texas	10905	0.0000099866700000000000
Cross Plains Town	Texas	10754	0.0000325133300000000000
Cross Roads Town	Texas	10973	0.0000016266700000000000
Cross Timber Town	Texas	11383	0.0000036133300000000000
Crowell City	Texas	11062	0.0000422333300000000000
Crowley City	Texas	11387	0.0001489666700000000000
Crystal City	Texas	12037	0.0001294133300000000000
Cuero City	Texas	10938	0.0001645933300000000000

Culberson County	Texas	10908	0.0000052600000000000000
Cumby City	Texas	11307	0.0000354666700000000000
Cuney Town	Texas	10810	0.0000040400000000000000
Cushing City	Texas	11620	0.0000074666700000000000
Cut And Shoot City	Texas	11595	0.0000142733300000000000
Daingerfield City	Texas	11609	0.0000831733300000000000
Daisetta City	Texas	11488	0.0000358000000000000000
Dalhart City	Texas	10902	0.0000773933300000000000
Dallam County	Texas	10909	0.0001445733300000000000
Dallas City	Texas	10852	0.0199993466700000000000
Dallas County	Texas	10913	0.0569219400000000000000
Dalworthington Gardens City	Texas	11837	0.0000404000000000000000
Danbury City	Texas	10697	0.0000282066700000000000
Darrouzett Town	Texas	11497	0.0000006733300000000000
Dawson County	Texas	10937	0.0003127400000000000000
Dawson Town	Texas	11625	0.0000040000000000000000
Dayton City	Texas	11483	0.0003141466700000000000
Dayton Lakes City	Texas	11478	0.0000002533300000000000
De Kalb City	Texas	10668	0.0000069000000000000000
De Leon City	Texas	10883	0.0000547866700000000000
De Witt County	Texas	10936	0.0004593000000000000000
Deaf Smith County	Texas	10943	0.0002302133300000000000
Dean City	Texas	10822	0.0000009400000000000000
Decatur City	Texas	12015	0.0003777933300000000000
Decordova City	Texas	11305	0.0000918533300000000000
Deer Park City	Texas	11186	0.0003292533300000000000
Del Rio City	Texas	11930	0.0003937066700000000000
Dell City	Texas	11319	0.0000001000000000000000
Delta County	Texas	10945	0.0002038933300000000000
Denison City	Texas	11130	0.0014028400000000000000
Denton City	Texas	10949	0.0030555600000000000000
Denton County	Texas	10944	0.0075486533300000000000
Denver City Town	Texas	12027	0.0000140266700000000000
Deport City	Texas	11452	0.0000002800000000000000
Desoto City	Texas	10916	0.0004826666700000000000
Detroit Town	Texas	11730	0.0000064333300000000000
Devers City	Texas	11489	0.0000012733300000000000
Devine City	Texas	11565	0.0000290266700000000000
Diboll City	Texas	10577	0.0001702200000000000000
Dickens City	Texas	10977	0.0000004733300000000000
Dickens County	Texas	10980	0.0000124866700000000000
Dickinson City	Texas	11105	0.0005578866700000000000
Dilley City	Texas	11094	0.0000175533300000000000

Dimmit County	Texas	10978	0.0002219600000000000000
Dimmitt City	Texas	10792	0.0000067466700000000000
Dish Town	Texas	10951	0.0000001266700000000000
Dodd City Town	Texas	11041	0.0000080733300000000000
Dodson Town	Texas	10870	0.0000029800000000000000
Domino Town	Texas	10791	0.0000013066700000000000
Donley County	Texas	10984	0.0001491333300000000000
Donna City	Texas	11251	0.0000919866700000000000
Dorchester City	Texas	11139	0.0000015400000000000000
Double Oak Town	Texas	10972	0.0000317666700000000000
Douglassville Town	Texas	10786	0.0000038266700000000000
Dripping Springs City	Texas	11234	0.0000054066700000000000
Driscoll City	Texas	11649	0.0000002600000000000000
Dublin City	Texas	11031	0.0000965200000000000000
Dumas City	Texas	11606	0.0001748600000000000000
Duncanville City	Texas	10915	0.0003888533300000000000
Duval County	Texas	10990	0.0003273933300000000000
Eagle Lake City	Texas	10871	0.0000325466700000000000
Eagle Pass City	Texas	11538	0.0003733666700000000000
Early City	Texas	10728	0.0000989200000000000000
Earth City	Texas	11454	0.0000016133300000000000
East Bernard City	Texas	11968	0.0000370266700000000000
East Mountain City	Texas	11924	0.0000166266700000000000
East Tawakoni City	Texas	11713	0.0000181533300000000000
Eastland City	Texas	10998	0.0001059733300000000000
Eastland County	Texas	10993	0.0003485000000000000000
Easton City	Texas	11143	0.0000021933300000000000
Ector City	Texas	11038	0.0000073866700000000000
Ector County	Texas	11001	0.0032000000000000000000
Edcouch City	Texas	11255	0.0000273400000000000000
Eden City	Texas	10878	0.0000033133300000000000
Edgecliff Village Town	Texas	11840	0.0000148800000000000000
Edgewood Town	Texas	11944	0.0000876933300000000000
Edinburg City	Texas	11258	0.0008058933300000000000
Edmonson Town	Texas	11165	0.0000009066700000000000
Edna City	Texas	11350	0.0001212933300000000000
Edom City	Texas	11935	0.0000143266700000000000
Edwards County	Texas	11006	0.0000065000000000000000
El Campo City	Texas	11967	0.0002113333300000000000
El Cenizo City	Texas	11965	0.0000041400000000000000
El Lago City	Texas	11206	0.0000373600000000000000
El Paso City	Texas	11002	0.0081624733300000000000
El Paso County	Texas	11011	0.0172808066700000000000
Eldorado City	Texas	11790	0.0000003333300000000000

Electra City	Texas	11976	0.0001047733300000000000
Elgin City	Texas	10614	0.0001752266700000000000
Elkhart Town	Texas	10564	0.0000020066700000000000
Ellis County	Texas	11016	0.0021024800000000000000
Elmendorf City	Texas	10657	0.0000049733300000000000
Elsa City	Texas	11260	0.0000514666700000000000
Emhouse Town	Texas	11633	0.0000005533300000000000
Emory City	Texas	11716	0.0000258533300000000000
Enchanted Oaks Town	Texas	11244	0.0000086600000000000000
Encinal City	Texas	11442	0.0000101000000000000000
Ennis City	Texas	11015	0.0005455933300000000000
Erath County	Texas	11028	0.0006841066700000000000
Escobares City	Texas	11819	0.0000002666700000000000
Estelline Town	Texas	11167	0.0000060600000000000000
Euless City	Texas	11841	0.0006188266700000000000
Eureka City	Texas	11637	0.0000022266700000000000
Eustace City	Texas	11239	0.0000139266700000000000
Evant Town	Texas	10897	0.0000137866700000000000
Everman City	Texas	11842	0.0000512800000000000000
Fair Oaks Ranch City	Texas	11421	0.0000538466700000000000
Fairchilds Village	Texas	11070	0.0000005400000000000000
Fairfield City	Texas	11087	0.0000083000000000000000
Fairview Town	Texas	10845	0.0002149666700000000000
Falfurrias City	Texas	10719	0.0000148066700000000000
Falls City	Texas	11398	0.0000002733300000000000
Falls County	Texas	11033	0.0002301466700000000000
Fannin County	Texas	11042	0.0008776866700000000000
Farmers Branch City	Texas	10917	0.0006302133300000000000
Farmersville City	Texas	10842	0.0000702133300000000000
Farwell City	Texas	11696	0.0000022866700000000000
Fate City	Texas	11752	0.0000231533300000000000
Fayette County	Texas	11053	0.0006162666700000000000
Fayetteville City	Texas	11049	0.0000026066700000000000
Ferris City	Texas	10927	0.0000924866700000000000
Fisher County	Texas	11060	0.0000367866700000000000
Flatonia Town	Texas	11050	0.0000377400000000000000
Florence City	Texas	11990	0.0000263266700000000000
Floresville City	Texas	12003	0.0001446600000000000000
Flower Mound Town	Texas	10976	0.0014350400000000000000
Floyd County	Texas	11056	0.0000603266700000000000
Floydada City	Texas	11057	0.0000423800000000000000
Foard County	Texas	11058	0.0000384266700000000000
Follett City	Texas	11502	0.0000014133300000000000
Forest Hill City	Texas	11844	0.0001742133300000000000

Forney City	Texas	11396	0.0005340800000000000000
Forsan City	Texas	11318	0.0000038400000000000000
Fort Bend County	Texas	11067	0.0100447933300000000000
Fort Stockton City	Texas	11697	0.0000294066700000000000
Fort Worth City	Texas	11386	0.0141386000000000000000
Franklin City	Texas	11750	0.0000262066700000000000
Franklin County	Texas	11082	0.0001718866700000000000
Frankston Town	Texas	10570	0.0000018266700000000000
Fredericksburg City	Texas	11113	0.0003765733300000000000
Freeport City	Texas	10687	0.0004864866700000000000
Freer City	Texas	10992	0.0000218066700000000000
Freestone County	Texas	11089	0.0003366333300000000000
Friendswood City	Texas	11111	0.0009355333300000000000
Frio County	Texas	11092	0.0001330266700000000000
Friona City	Texas	11699	0.0000189866700000000000
Frisco City	Texas	10858	0.0027020600000000000000
Fritch City	Texas	11338	0.0000303200000000000000
Frost City	Texas	11626	0.0000021400000000000000
Fruitvale City	Texas	11937	0.0000156266700000000000
Fulshear City	Texas	11073	0.0000351466700000000000
Fulton Town	Texas	10583	0.0000106800000000000000
Gaines County	Texas	11093	0.0003623133300000000000
Gainesville City	Texas	10885	0.0010265333300000000000
Galena Park City	Texas	11193	0.0000872866700000000000
Gallatin City	Texas	10809	0.0000083533300000000000
Galveston City	Texas	11103	0.0032545800000000000000
Galveston County	Texas	11102	0.0074939533300000000000
Ganado City	Texas	11353	0.0000367333300000000000
Garden Ridge City	Texas	10874	0.0000756733300000000000
Garland City	Texas	10853	0.0028016266700000000000
Garrett Town	Texas	11027	0.0000167333300000000000
Garrison City	Texas	11617	0.0000237000000000000000
Gary City Town	Texas	11679	0.0000030000000000000000
Garza County	Texas	11112	0.0000596266700000000000
Gatesville City	Texas	10892	0.0001799600000000000000
George West City	Texas	11505	0.0000413800000000000000
Georgetown City	Texas	11989	0.0015059733300000000000
Gholson City	Texas	11555	0.0000100333300000000000
Giddings City	Texas	11468	0.0000844933300000000000
Gillespie County	Texas	11116	0.0004212733300000000000
Gilmer City	Texas	11921	0.0002263400000000000000
Gladewater City	Texas	11147	0.0001642533300000000000
Glasscock County	Texas	11121	0.0000066666700000000000
Glen Rose City	Texas	11817	0.0000036000000000000000

Glenn Heights City	Texas	10928	0.0001106200000000000000
Godley City	Texas	11371	0.0000207666700000000000
Goldsmith City	Texas	11004	0.0000045133300000000000
Goldthwaite City	Texas	11579	0.0000081666700000000000
Goliad City	Texas	11110	0.0000237533300000000000
Goliad County	Texas	11115	0.0002310666700000000000
Golinda City	Texas	11036	0.0000006666700000000000
Gonzales City	Texas	11117	0.0000992133300000000000
Gonzales County	Texas	11122	0.0002215333300000000000
Goodlow City	Texas	11632	0.0000014733300000000000
Goodrich City	Texas	11707	0.0000642866700000000000
Gordon City	Texas	11672	0.0000024333300000000000
Goree City	Texas	11437	0.0000049933300000000000
Gorman City	Texas	10997	0.0000207133300000000000
Graford City	Texas	11673	0.0000001533300000000000
Graham City	Texas	12033	0.0015695200000000000000
Granbury City	Texas	11300	0.0004782333300000000000
Grand Prairie City	Texas	11865	0.0029695933300000000000
Grand Saline City	Texas	11939	0.0002427533300000000000
Grandfalls Town	Texas	11954	0.0000004333300000000000
Grandview City	Texas	11373	0.0000440000000000000000
Granger City	Texas	11993	0.0000182733300000000000
Granite Shoals City	Texas	10741	0.0000788933300000000000
Granjeno City	Texas	11271	0.0000002866700000000000
Grapeland City	Texas	11316	0.0000485800000000000000
Grapevine City	Texas	10925	0.0008613000000000000000
Gray County	Texas	11125	0.0004392266700000000000
Grays Prairie Village	Texas	11411	0.0000001133300000000000
Grayson County	Texas	11123	0.0035938866700000000000
Greenville City	Texas	11327	0.0013540800000000000000
Gregg County	Texas	11142	0.0016249600000000000000
Gregory City	Texas	11781	0.0000313133300000000000
Grey Forest City	Texas	10647	0.0000031600000000000000
Grimes County	Texas	11150	0.0006325200000000000000
Groesbeck City	Texas	11494	0.0000383000000000000000
Groom Town	Texas	10778	0.0000064333300000000000
Groves City	Texas	11363	0.0002716800000000000000
Groveton City	Texas	11910	0.0000588466700000000000
Gruver City	Texas	11173	0.0000077733300000000000
Guadalupe County	Texas	11158	0.0009788266700000000000
Gun Barrel City	Texas	11240	0.0002420133300000000000
Gunter City	Texas	11131	0.0000307266700000000000
Gustine Town	Texas	10879	0.0000002266700000000000
Hackberry Town	Texas	10956	0.0000006266700000000000

Hale Center City	Texas	11162	0.000040280000000000000000
Hale County	Texas	11160	0.000527666670000000000000
Hall County	Texas	11168	0.000059553330000000000000
Hallettsville City	Texas	11466	0.000045966670000000000000
Hallsburg City	Texas	11553	0.000001813330000000000000
Hallsville City	Texas	11209	0.000068260000000000000000
Haltom City	Texas	11846	0.000478666670000000000000
Hamilton City	Texas	11177	0.000023873330000000000000
Hamilton County	Texas	11172	0.000442380000000000000000
Hamlin City	Texas	11391	0.000031040000000000000000
Hansford County	Texas	11179	0.000109440000000000000000
Happy Town	Texas	11723	0.000002180000000000000000
Hardeman County	Texas	11175	0.000101460000000000000000
Hardin City	Texas	11479	0.000000666670000000000000
Hardin County	Texas	11180	0.002532000000000000000000
Harker Heights City	Texas	10623	0.000757873330000000000000
Harlingen City	Texas	10755	0.001102860000000000000000
Harris County	Texas	11182	0.099774680000000000000000
Harrison County	Texas	11212	0.001239400000000000000000
Hart City	Texas	10795	0.000000573330000000000000
Hartley County	Texas	11214	0.000005240000000000000000
Haskell City	Texas	11218	0.000072193330000000000000
Haskell County	Texas	11217	0.000146740000000000000000
Haslet City	Texas	11869	0.000012720000000000000000
Hawk Cove City	Texas	11336	0.000004493330000000000000
Hawkins City	Texas	12025	0.000052880000000000000000
Hawley City	Texas	11392	0.000006206670000000000000
Hays City	Texas	11230	0.000003373330000000000000
Hays County	Texas	11226	0.003529926670000000000000
Hearne City	Texas	11749	0.000112160000000000000000
Heath City	Texas	11416	0.000191673330000000000000
Hebron Town	Texas	10859	0.000004580000000000000000
Hedley City	Texas	10987	0.000000466670000000000000
Hedwig Village City	Texas	11190	0.000087113330000000000000
Helotes City	Texas	10649	0.000105266670000000000000
Hemphill City	Texas	11768	0.000053566670000000000000
Hemphill County	Texas	11232	0.000095960000000000000000
Hempstead City	Texas	11949	0.000141600000000000000000
Henderson City	Texas	11761	0.000399773330000000000000
Henderson County	Texas	11238	0.002186433330000000000000
Henrietta City	Texas	10816	0.000018133330000000000000
Hereford City	Texas	10941	0.000136153330000000000000
Hewitt City	Texas	11552	0.000131840000000000000000
Hickory Creek Town	Texas	10962	0.000110066670000000000000

Hico City	Texas	11032	0.0000368933300000000000
Hidalgo City	Texas	11269	0.0001774733300000000000
Hidalgo County	Texas	11259	0.0083540200000000000000
Hideaway City	Texas	11811	0.0000061466700000000000
Higgins City	Texas	11503	0.0000002866700000000000
Highland Haven City	Texas	10731	0.0000021333300000000000
Highland Park Town	Texas	10918	0.0002892200000000000000
Highland Village City	Texas	10960	0.0003354333300000000000
Hill Country Village City	Texas	10642	0.0000432333300000000000
Hill County	Texas	11277	0.0008498466700000000000
Hillcrest Village	Texas	10698	0.0000356333300000000000
Hillsboro City	Texas	11280	0.0003107266700000000000
Hilshire Village City	Texas	11191	0.0000057266700000000000
Hitchcock City	Texas	11101	0.0001919733300000000000
Hockley County	Texas	11295	0.0003093800000000000000
Holiday Lakes Town	Texas	10696	0.0000119666700000000000
Holland Town	Texas	10613	0.0000005133300000000000
Holliday City	Texas	10586	0.0000394000000000000000
Hollywood Park Town	Texas	10639	0.0000628266700000000000
Hondo City	Texas	11564	0.0007685866700000000000
Honey Grove City	Texas	11043	0.0000479733300000000000
Hood County	Texas	11301	0.0019473666700000000000
Hooks City	Texas	10674	0.0000180133300000000000
Hopkins County	Texas	11308	0.0009967866700000000000
Horizon City	Texas	11010	0.0000501333300000000000
Horseshoe Bay City	Texas	10740	0.0003211533300000000000
Houston City	Texas	11083	0.0468119533300000000000
Houston County	Texas	11314	0.0005243200000000000000
Howard County	Texas	11313	0.0005955333300000000000
Howardwick City	Texas	10991	0.0000005600000000000000
Howe Town	Texas	11132	0.0000611800000000000000
Hubbard City	Texas	11281	0.0000242333300000000000
Hudson City	Texas	10580	0.0000456000000000000000
Hudson Oaks City	Texas	11684	0.0001042466700000000000
Hudspeth County	Texas	11320	0.0000065666700000000000
Hughes Springs City	Texas	10790	0.0000296133300000000000
Humble City	Texas	11192	0.0004930133300000000000
Hunt County	Texas	11325	0.0020656733300000000000
Hunters Creek Village City	Texas	11197	0.0000980533300000000000
Huntington City	Texas	10576	0.0000586133300000000000
Huntsville City	Texas	11942	0.0005358200000000000000
Hurst City	Texas	11843	0.0006612466700000000000

Hutchins City	Texas	10919	0.0000636733300000000000
Hutchinson County	Texas	11337	0.0004975333300000000000
Hutto City	Texas	11994	0.0002556400000000000000
Huxley City	Texas	11800	0.0000049200000000000000
Idalou City	Texas	11516	0.0000133266700000000000
Impact Town	Texas	11880	0.0000000533300000000000
Indian Lake Town	Texas	10771	0.0000031533300000000000
Industry City	Texas	10601	0.0000040266700000000000
Ingleside City	Texas	11650	0.0002699133300000000000
Ingleside On The Bay City	Texas	11783	0.0000009466700000000000
Ingram City	Texas	11424	0.0000349533300000000000
Iola City	Texas	11152	0.0000210933300000000000
Iowa Colony Village	Texas	10704	0.0000272666700000000000
Iowa Park City	Texas	11977	0.0001565800000000000000
Iraan City	Texas	11698	0.0000003733300000000000
Iredell City	Texas	10666	0.0000014400000000000000
Irion County	Texas	11341	0.0000607000000000000000
Irving City	Texas	10922	0.0028521200000000000000
Italy Town	Texas	11017	0.0000356600000000000000
Itasca City	Texas	11283	0.0000579600000000000000
Ivanhoe City	Texas	11914	0.0000001733300000000000
Jacinto City	Texas	11195	0.0000942733300000000000
Jack County	Texas	11346	0.0000986600000000000000
Jacksboro City	Texas	11348	0.0001550266700000000000
Jackson County	Texas	11347	0.0002532266700000000000
Jacksonville City	Texas	10807	0.0005345266700000000000
Jamaica Beach City	Texas	11108	0.0000327533300000000000
Jarrell City	Texas	11995	0.0000161533300000000000
Jasper City	Texas	11354	0.0005228133300000000000
Jasper County	Texas	11352	0.0016590333300000000000
Jayton City	Texas	11420	0.0000004200000000000000
Jeff Davis County	Texas	11356	0.0000566666700000000000
Jefferson City	Texas	11530	0.0000746266700000000000
Jefferson County	Texas	11361	0.0050440933300000000000
Jersey Village City	Texas	11196	0.0002423133300000000000
Jewett City	Texas	11476	0.0000622533300000000000
Jim Hogg County	Texas	11367	0.0000847866700000000000
Jim Wells County	Texas	11369	0.0011102600000000000000
Joaquin City	Texas	11798	0.0000054000000000000000
Johnson City	Texas	10663	0.0000238733300000000000
Johnson County	Texas	11375	0.0027246133300000000000
Jolly City	Texas	10820	0.0000001733300000000000
Jones County	Texas	11393	0.0001466733300000000000

Jones Creek Village	Texas	10699	0.0000338533300000000000
Jonestown City	Texas	11900	0.0000427933300000000000
Josephine City	Texas	10865	0.0000058733300000000000
Joshua City	Texas	11380	0.0001374600000000000000
Jourdanton City	Texas	10596	0.0000640000000000000000
Junction City	Texas	11427	0.0000321666700000000000
Justin City	Texas	10947	0.0000571666700000000000
Karnes City	Texas	11400	0.0000775466700000000000
Karnes County	Texas	11397	0.0002349933300000000000
Katy City	Texas	11085	0.0003497800000000000000
Kaufman City	Texas	11403	0.0001840466700000000000
Kaufman County	Texas	11404	0.0023536466700000000000
Keene City	Texas	11381	0.0002553066700000000000
Keller City	Texas	11845	0.0005279266700000000000
Kemah City	Texas	11106	0.0001888333300000000000
Kemp City	Texas	11405	0.0000427933300000000000
Kempner City	Texas	11459	0.0000022000000000000000
Kendall County	Texas	11418	0.0006709533300000000000
Kendleton City	Texas	11074	0.0000000866700000000000
Kenedy City	Texas	11401	0.0000045066700000000000
Kenedy County	Texas	11426	0.0000066666700000000000
Kenefick Town	Texas	11484	0.0000027733300000000000
Kennard City	Texas	11317	0.0000008800000000000000
Kennedale City	Texas	11847	0.0001401600000000000000
Kent County	Texas	11422	0.0000062600000000000000
Kerens City	Texas	11627	0.0000128266700000000000
Kermit City	Texas	12008	0.0000376800000000000000
Kerr County	Texas	11423	0.0014563466700000000000
Kerrville City	Texas	11425	0.0012690466700000000000
Kilgore City	Texas	11762	0.0007038866700000000000
Killeen City	Texas	10619	0.0035710000000000000000
Kimble County	Texas	11428	0.0001365333300000000000
King County	Texas	11430	0.0000066666700000000000
Kingsville City	Texas	11432	0.0001338866700000000000
Kinney County	Texas	11431	0.0000142800000000000000
Kirby City	Texas	10634	0.0000583466700000000000
Kirbyville City	Texas	11357	0.0000712666700000000000
Kirvin Town	Texas	11086	0.0000000133300000000000
Kleberg County	Texas	11433	0.0008273933300000000000
Knollwood City	Texas	11137	0.0000077333300000000000
Knox City Town	Texas	11440	0.0000130800000000000000
Knox County	Texas	11439	0.0000782000000000000000
Kosse Town	Texas	11492	0.0000164533300000000000
Kountze City	Texas	11183	0.0001314400000000000000

Kress City	Texas	11834	0.0000012400000000000000
Krugerville City	Texas	10968	0.0000100533300000000000
Krum City	Texas	10953	0.0000644066700000000000
Kurten Town	Texas	10711	0.0000045733300000000000
Kyle City	Texas	11229	0.0003455666700000000000
La Feria City	Texas	10758	0.0000692066700000000000
La Grange City	Texas	11047	0.0000641533300000000000
La Grulla City	Texas	11823	0.0000113866700000000000
La Joya City	Texas	11278	0.0000563800000000000000
La Marque City	Texas	11099	0.0006595333300000000000
La Porte City	Texas	11194	0.0006102133300000000000
La Salle County	Texas	11447	0.0000998333300000000000
La Vernia City	Texas	12007	0.0000214466700000000000
La Villa City	Texas	11263	0.0000038133300000000000
La Ward City	Texas	11349	0.0000021400000000000000
Lacoste City	Texas	11575	0.0000010600000000000000
Lacy-Lakeview City	Texas	11548	0.0000773266700000000000
Ladonia Town	Texas	11040	0.0000134066700000000000
Lago Vista City	Texas	11898	0.0000917866700000000000
Laguna Vista Town	Texas	10768	0.0000245933300000000000
Lake Bridgeport City	Texas	12020	0.0000015466700000000000
Lake City Town	Texas	11784	0.0000194533300000000000
Lake Dallas City	Texas	10958	0.0001687600000000000000
Lake Jackson City	Texas	10691	0.0005052066700000000000
Lake Tanglewood Village	Texas	11726	0.0000040866700000000000
Lake Worth City	Texas	11856	0.0001336733300000000000
Lakeport City	Texas	11145	0.0000030866700000000000
Lakeside City Town	Texas	10584	0.0000014800000000000000
Lakeside Town	Texas	11787	0.0000298266700000000000
Lakeside Town	Texas	11860	0.0000298266700000000000
Lakeview Town	Texas	11169	0.0000028466700000000000
Lakeway City	Texas	11908	0.0002110466700000000000
Lakewood Village City	Texas	10959	0.0000037133300000000000
Lamar County	Texas	11443	0.0009439866700000000000
Lamb County	Texas	11451	0.0003378733300000000000
Lamesa City	Texas	10932	0.0001977066700000000000
Lampasas City	Texas	11463	0.0001880733300000000000
Lampasas County	Texas	11458	0.0002854533300000000000
Lancaster City	Texas	10920	0.0006043533300000000000
Laredo City	Texas	11964	0.0050878266700000000000
Latexo City	Texas	11315	0.0000008266700000000000
Lavaca County	Texas	11465	0.0003064866700000000000
Lavon City	Texas	10850	0.0000495666700000000000

Lawn Town	Texas	11862	0.0000003866700000000000
League City	Texas	11109	0.0020161200000000000000
Leakey City	Texas	11724	0.0000017066700000000000
Leander City	Texas	11909	0.0005909400000000000000
Leary City	Texas	10679	0.0000053133300000000000
Lee County	Texas	11470	0.0002030466700000000000
Lefors Town	Texas	11127	0.0000010600000000000000
Leon County	Texas	11472	0.0004492866700000000000
Leon Valley City	Texas	10635	0.0001550533300000000000
Leona City	Texas	11477	0.0000058866700000000000
Leonard City	Texas	11045	0.0000567000000000000000
Leroy City	Texas	11558	0.0000011733300000000000
Levelland City	Texas	11299	0.0003123200000000000000
Lewisville City	Texas	10926	0.0025472933300000000000
Lexington Town	Texas	11471	0.0000154533300000000000
Liberty City	Texas	11480	0.0004822866700000000000
Liberty County	Texas	11482	0.0035414133300000000000
Liberty Hill City	Texas	11998	0.0000185333300000000000
Limestone County	Texas	11490	0.0009045600000000000000
Lincoln Park Town	Texas	10967	0.0000045133300000000000
Lindale City	Texas	11806	0.0001613466700000000000
Linden City	Texas	10785	0.0000244066700000000000
Lindsay City	Texas	10895	0.0000081866700000000000
Lipan City	Texas	11303	0.0000002933300000000000
Lipscomb County	Texas	11499	0.0000675466700000000000
Little Elm City	Texas	10963	0.0004621733300000000000
Little River-Academy City	Texas	10628	0.0000053200000000000000
Littlefield City	Texas	11455	0.0000511866700000000000
Live Oak City	Texas	10648	0.0002182666700000000000
Live Oak County	Texas	11501	0.0002647733300000000000
Liverpool City	Texas	10702	0.0000095666700000000000
Livingston Town	Texas	11700	0.0004877666700000000000
Llano City	Texas	11504	0.0001541400000000000000
Llano County	Texas	11508	0.0007709800000000000000
Lockhart City	Texas	10737	0.0003270000000000000000
Lockney Town	Texas	11061	0.0000220066700000000000
Log Cabin City	Texas	11241	0.0000130666700000000000
Lometa City	Texas	11460	0.0000078400000000000000
Lone Oak City	Texas	11329	0.0000113666700000000000
Lone Star City	Texas	11610	0.0000552200000000000000
Longview City	Texas	11146	0.0032150266700000000000
Loraine Town	Texas	11588	0.0000012533300000000000
Lorena City	Texas	11556	0.0000226000000000000000

Lorenzo City	Texas	10903	0.000075720000000000000000
Los Fresnos City	Texas	10759	0.000074566670000000000000
Los Indios Town	Texas	10766	0.000001060000000000000000
Lott City	Texas	11029	0.000010106670000000000000
Lovelady City	Texas	11321	0.000001660000000000000000
Loving County	Texas	11509	0.000006666670000000000000
Lowry Crossing City	Texas	10856	0.000005220000000000000000
Lubbock City	Texas	11510	0.002132446670000000000000
Lubbock County	Texas	11512	0.009198126670000000000000
Lucas City	Texas	10844	0.000035106670000000000000
Lueders City	Texas	11394	0.000003386670000000000000
Lufkin City	Texas	10575	0.001877280000000000000000
Luling City	Texas	10743	0.000196140000000000000000
Lumberton City	Texas	11184	0.000244060000000000000000
Lyford City	Texas	11988	0.000020473330000000000000
Lynn County	Texas	11518	0.000041833330000000000000
Lytle City	Texas	10599	0.000048153330000000000000
Mabank Town	Texas	11415	0.000129620000000000000000
Madison County	Texas	11526	0.000329946670000000000000
Madisonville City	Texas	11524	0.000076386670000000000000
Magnolia City	Texas	11598	0.000173540000000000000000
Malakoff City	Texas	11237	0.000084093330000000000000
Malone Town	Texas	11285	0.000002926670000000000000
Manor City	Texas	11889	0.000083326670000000000000
Mansfield City	Texas	11389	0.001005253330000000000000
Manvel City	Texas	10694	0.000082033330000000000000
Marble Falls City	Texas	10735	0.000246926670000000000000
Marfa City	Texas	11715	0.000000433330000000000000
Marietta Town	Texas	10793	0.000002253330000000000000
Marion City	Texas	11155	0.000001833330000000000000
Marion County	Texas	11529	0.000364853330000000000000
Marlin City	Texas	11035	0.000144226670000000000000
Marquez City	Texas	11474	0.000008813330000000000000
Marshall City	Texas	11211	0.000722473330000000000000
Mart City	Texas	11496	0.000006186670000000000000
Martin County	Texas	11528	0.000072413330000000000000
Martindale City	Texas	10736	0.000016246670000000000000
Mason City	Texas	11534	0.000005180000000000000000
Mason County	Texas	11537	0.000020893330000000000000
Matador Town	Texas	11616	0.000008020000000000000000
Matagorda County	Texas	11535	0.000901593330000000000000
Mathis City	Texas	11776	0.000104800000000000000000
Maud City	Texas	10671	0.000002820000000000000000
Maverick County	Texas	11539	0.000772793330000000000000

Maypearl City	Texas	11021	0.0000065733300000000000
Mcallen City	Texas	11262	0.0024294933300000000000
Mccamey City	Texas	11927	0.0000036133300000000000
Mcculloch County	Texas	11543	0.0001334733300000000000
Mcgregor City	Texas	11561	0.0000610333300000000000
Mckinney City	Texas	10839	0.0030025533300000000000
Mclean Town	Texas	11124	0.0000000933300000000000
McLendon-Chisholm City	Texas	11757	0.0000027400000000000000
McLennan County	Texas	11542	0.0035309400000000000000
Mcmullen County	Texas	11560	0.0000066666700000000000
Meadow Town	Texas	11874	0.0000074733300000000000
Meadowlakes City	Texas	10733	0.0000060333300000000000
Meadows Place City	Texas	11069	0.0001209866700000000000
Medina County	Texas	11563	0.0003223666700000000000
Megargel Town	Texas	10588	0.0000040733300000000000
Melissa City	Texas	10847	0.0001025400000000000000
Melvin Town	Texas	11540	0.0000023000000000000000
Memphis City	Texas	11171	0.0000480200000000000000
Menard City	Texas	11572	0.0000066066700000000000
Menard County	Texas	11568	0.0000981133300000000000
Mercedes City	Texas	11266	0.0001429400000000000000
Meridian City	Texas	10665	0.0000236400000000000000
Merkel Town	Texas	11863	0.0000674466700000000000
Mertens Town	Texas	11290	0.0000015933300000000000
Mertzon City	Texas	11342	0.0000001933300000000000
Mesquite City	Texas	10934	0.0020713933300000000000
Mexia City	Texas	11495	0.0001406400000000000000
Miami City	Texas	11743	0.0000030333300000000000
Midland City	Texas	11531	0.0034789933300000000000
Midland County	Texas	11569	0.0018661800000000000000
Midlothian City	Texas	11019	0.0006386600000000000000
Midway City	Texas	11527	0.0000005200000000000000
Milam County	Texas	11570	0.0006492400000000000000
Milano City	Texas	11578	0.0000060266700000000000
Mildred Town	Texas	11628	0.0000019066700000000000
Miles City	Texas	11754	0.0000006200000000000000
Milford Town	Texas	11018	0.0000411800000000000000
Miller'S Cove Town	Texas	11883	0.0000006466700000000000
Millican Town	Texas	10709	0.0000027800000000000000
Mills County	Texas	11577	0.0001328733300000000000
Millsap Town	Texas	11688	0.0000002266700000000000
Mineola City	Texas	12021	0.0003247933300000000000
Mineral Wells City	Texas	11677	0.0006137400000000000000

Mingus City	Texas	11667	0.0000012600000000000000
Mission City	Texas	11261	0.0008317866700000000000
Missouri City	Texas	11081	0.0013975533300000000000
Mitchell County	Texas	11581	0.0001390000000000000000
Mobeetie City	Texas	11975	0.0000003466700000000000
Mobile City	Texas	11751	0.0000135600000000000000
Monahans City	Texas	11960	0.0000389933300000000000
Mont Belvieu City	Texas	10805	0.0001311266700000000000
Montague County	Texas	11580	0.0006319733300000000000
Montgomery City	Texas	11592	0.0000125600000000000000
Montgomery County	Texas	11589	0.0180060733300000000000
Moody City	Texas	11550	0.0000055200000000000000
Moore County	Texas	11604	0.0002708466700000000000
Moore Station City	Texas	11254	0.0000051466700000000000
Moran City	Texas	11796	0.0000003333300000000000
Morgan City	Texas	10667	0.0000040333300000000000
Morgan'S Point City	Texas	11203	0.0000207000000000000000
Morgan'S Point Resort City	Texas	10627	0.0000534933300000000000
Morris County	Texas	11607	0.0003555200000000000000
Morton City	Texas	10823	0.0000011133300000000000
Motley County	Texas	11613	0.0000222933300000000000
Moulton Town	Texas	11464	0.0000066600000000000000
Mount Calm City	Texas	11286	0.0000040333300000000000
Mount Enterprise City	Texas	11764	0.0000122133300000000000
Mount Pleasant City	Texas	11879	0.0004378933300000000000
Mount Vernon Town	Texas	11084	0.0000403266700000000000
Mountain City	Texas	11231	0.0000103200000000000000
Muenster City	Texas	10880	0.0000310400000000000000
Muleshoe City	Texas	10607	0.0000327333300000000000
Mullin Town	Texas	11583	0.0000025600000000000000
Munday City	Texas	11441	0.0000136466700000000000
Murchison City	Texas	11252	0.0000153466700000000000
Murphy City	Texas	10840	0.0003459533300000000000
Mustang Ridge City	Texas	11903	0.0000164133300000000000
Mustang Town	Texas	11642	0.0000000466700000000000
Nacogdoches City	Texas	11618	0.0013732800000000000000
Nacogdoches County	Texas	11614	0.0013238866700000000000
Naples City	Texas	11612	0.0000281600000000000000
Nash City	Texas	10680	0.0000533266700000000000
Nassau Bay City	Texas	11205	0.0000749800000000000000
Natalia City	Texas	11566	0.0000041666700000000000
Navarro County	Texas	11619	0.0006900866700000000000
Navarro Town	Texas	11629	0.0000022266700000000000

Navasota City	Texas	10714	0.0002511733300000000000
Nazareth City	Texas	10797	0.0000008266700000000000
Nederland City	Texas	11359	0.0002972333300000000000
Needville City	Texas	11064	0.0000689400000000000000
Nevada City	Texas	10841	0.0000015800000000000000
New Berlin City	Texas	11159	0.0000000266700000000000
New Boston City	Texas	10673	0.0000463533300000000000
New Braunfels City	Texas	10876	0.0020487533300000000000
New Chapel Hill City	Texas	11813	0.0000019200000000000000
New Deal Town	Texas	11520	0.0000022533300000000000
New Fairview City	Texas	12018	0.0000155600000000000000
New Home City	Texas	11525	0.0000000600000000000000
New Hope Town	Texas	10848	0.0000068266700000000000
New London City	Texas	11767	0.0000275266700000000000
New Summerfield City	Texas	10812	0.0000029466700000000000
New Waverly City	Texas	11946	0.0000170800000000000000
Newark City	Texas	11867	0.0000034666700000000000
Newcastle City	Texas	12032	0.0000060933300000000000
Newton City	Texas	11643	0.0000406800000000000000
Newton County	Texas	11639	0.0010533733300000000000
Neylandville Town	Texas	11330	0.0000010866700000000000
Niederwald City	Texas	10745	0.0000001066700000000000
Nixon City	Texas	11118	0.0000152200000000000000
Nocona City	Texas	11586	0.0001102400000000000000
Nolan County	Texas	11645	0.0003350800000000000000
Nolanville City	Texas	10629	0.0000283133300000000000
Nome City	Texas	11368	0.0000026066700000000000
Noonday City	Texas	11812	0.0000015066700000000000
Nordheim City	Texas	10940	0.0000046466700000000000
Normangee Town	Texas	11481	0.0000412800000000000000
North Cleveland City	Texas	11486	0.0000007000000000000000
North Richland Hills City	Texas	11850	0.0009761266700000000000
Northlake Town	Texas	10955	0.0000593666700000000000
Novice City	Texas	10833	0.0000005066700000000000
Nueces County	Texas	11648	0.0091195466700000000000
Oak Grove Town	Texas	11413	0.0000184600000000000000
Oak Leaf City	Texas	11024	0.0000040800000000000000
Oak Point City	Texas	10966	0.0000600733300000000000
Oak Ridge North City	Texas	11593	0.0002234133300000000000
Oak Ridge Town	Texas	10888	0.0000023866700000000000
Oak Ridge Town	Texas	11414	0.0000023866700000000000
Oak Valley Town	Texas	11634	0.0000000466700000000000
Oakwood Town	Texas	11475	0.0000009866700000000000

O'Brien City	Texas	11221	0.0000005066700000000000
Ochiltree County	Texas	11657	0.0001031733300000000000
Odem City	Texas	11779	0.0000494666700000000000
Odessa City	Texas	11003	0.0037277533300000000000
O'Donnell City	Texas	11522	0.0000001800000000000000
Oglesby City	Texas	10893	0.0000001933300000000000
Old River-Winfree City	Texas	10801	0.0001443533300000000000
Oldham County	Texas	11661	0.0000687866700000000000
Olmos Park City	Texas	10637	0.0000653400000000000000
Olney City	Texas	12034	0.0000405866700000000000
Olton City	Texas	11456	0.0000079800000000000000
Omaha City	Texas	11611	0.0000279000000000000000
Onalaska City	Texas	11705	0.0002110266700000000000
Opdyke West Town	Texas	11296	0.0000031933300000000000
Orange City	Texas	11660	0.0020755933300000000000
Orange County	Texas	11659	0.0045987866700000000000
Orange Grove City	Texas	11372	0.0000111800000000000000
Orchard City	Texas	11079	0.0000057800000000000000
Ore City	Texas	11922	0.0000453733300000000000
Overton City	Texas	11765	0.0000526666700000000000
Ovilla City	Texas	10933	0.0000892733300000000000
Oyster Creek City	Texas	10701	0.0000642200000000000000
Paducah Town	Texas	10906	0.0000008333300000000000
Paint Rock Town	Texas	10884	0.0000009400000000000000
Palacios City	Texas	11533	0.0000935733300000000000
Palestine City	Texas	10572	0.0011867266700000000000
Palisades Village	Texas	11719	0.0000016000000000000000
Palm Valley City	Texas	10770	0.0000127866700000000000
Palmer Town	Texas	11022	0.0000844400000000000000
Palmhurst City	Texas	11275	0.0000310666700000000000
Palmview City	Texas	11276	0.0000505133300000000000
Palo Pinto County	Texas	11670	0.0008308066700000000000
Pampa City	Texas	11126	0.0004481800000000000000
Panhandle Town	Texas	10774	0.0000635733300000000000
Panola County	Texas	11675	0.0005379933300000000000
Panorama Village City	Texas	11599	0.0000086133300000000000
Pantego Town	Texas	11855	0.0000859866700000000000
Paradise City	Texas	12014	0.0000003466700000000000
Paris City	Texas	11445	0.0013412000000000000000
Parker City	Texas	10849	0.0000687133300000000000
Parker County	Texas	11678	0.0031750266700000000000
Parmer County	Texas	11695	0.0001057733300000000000
Pasadena City	Texas	11198	0.0023769066700000000000
Pattison City	Texas	11952	0.0000076533300000000000

Patton Village City	Texas	11594	0.0000617866700000000000
Payne Springs Town	Texas	11247	0.0000118000000000000000
Pearland City	Texas	10706	0.0022250133300000000000
Pearsall City	Texas	11091	0.0000771333300000000000
Pecan Gap City	Texas	10948	0.0000047933300000000000
Pecan Hill City	Texas	11025	0.0000015266700000000000
Pecos City	Texas	11734	0.0000508133300000000000
Pecos County	Texas	11701	0.0003133133300000000000
Pelican Bay City	Texas	11858	0.0000079933300000000000
Penelope Town	Texas	11289	0.0000027666700000000000
Penitas City	Texas	11272	0.0000020800000000000000
Perryton City	Texas	11656	0.0001557600000000000000
Petersburg City	Texas	11163	0.0000112733300000000000
Petrolia City	Texas	10819	0.0000001133300000000000
Petronila City	Texas	11651	0.0000000333300000000000
Pflugerville City	Texas	11901	0.0005760533300000000000
Pharr City	Texas	11268	0.0009648066700000000000
Pilot Point City	Texas	10890	0.0000774200000000000000
Pine Forest City	Texas	11668	0.0000259600000000000000
Pine Island Town	Texas	11950	0.0000209400000000000000
Pinehurst City	Texas	11664	0.0002178066700000000000
Pineland City	Texas	11766	0.0000275866700000000000
Piney Point Village City	Texas	11204	0.0001049200000000000000
Pittsburg City	Texas	10773	0.0001368400000000000000
Plains Town	Texas	12031	0.0000008600000000000000
Plainview City	Texas	11166	0.0004019866700000000000
Plano City	Texas	10862	0.0076773866700000000000
Pleak Village	Texas	11076	0.0000018000000000000000
Pleasant Valley Town	Texas	11981	0.0000020533300000000000
Pleasanton City	Texas	10594	0.0001934066700000000000
Plum Grove City	Texas	11485	0.0000017200000000000000
Point Blank City	Texas	11775	0.0000023666700000000000
Point City	Texas	11714	0.0000101266700000000000
Point Comfort City	Texas	10749	0.0000029800000000000000
Point Venture Village	Texas	11894	0.0000039200000000000000
Polk County	Texas	11702	0.0024722066700000000000
Ponder Town	Texas	10969	0.0000085466700000000000
Port Aransas City	Texas	11653	0.0002068133300000000000
Port Arthur City	Texas	11365	0.0024529666700000000000
Port Isabel City	Texas	10763	0.0000653466700000000000
Port Lavaca City	Texas	10747	0.0000783466700000000000
Port Neches City	Texas	11358	0.0002589933300000000000
Portland City	Texas	11655	0.0005101133300000000000
Post City	Texas	11114	0.0000155466700000000000

Post Oak Bend City Town	Texas	11407	0.0000068933300000000000
Poteet City	Texas	10598	0.0000451133300000000000
Poth Town	Texas	12004	0.0000264933300000000000
Potter County	Texas	11704	0.0024780066700000000000
Pottsboro Town	Texas	11133	0.0000820133300000000000
Powell Town	Texas	11638	0.0000007333300000000000
Poynor Town	Texas	11253	0.0000078666700000000000
Prairie View City	Texas	11951	0.0000506666700000000000
Premont City	Texas	11376	0.0000221400000000000000
Presidio City	Texas	11712	0.0000009866700000000000
Presidio County	Texas	11709	0.0000052466700000000000
Primera Town	Texas	10764	0.0000197200000000000000
Princeton City	Texas	10843	0.0001283000000000000000
Progreso City	Texas	11265	0.0000538133300000000000
Progreso Lakes City	Texas	11273	0.0000002600000000000000
Prosper Town	Texas	10861	0.0001518000000000000000
Providence Village Town	Texas	10954	0.0000033866700000000000
Putnam Town	Texas	10760	0.0000000933300000000000
Pyote Town	Texas	11962	0.0000001466700000000000
Quanah City	Texas	11178	0.0000013800000000000000
Queen City	Texas	10787	0.0000322466700000000000
Quinlan City	Texas	11331	0.0000486933300000000000
Quintana Town	Texas	10705	0.0000032800000000000000
Quitaque City	Texas	10716	0.0000000533300000000000
Quitman City	Texas	12023	0.0001041266700000000000
Rains County	Texas	11710	0.0003546000000000000000
Ralls City	Texas	10907	0.0000264466700000000000
Rancho Viejo Town	Texas	10769	0.0000255733300000000000
Randall County	Texas	11720	0.0018541733300000000000
Ranger City	Texas	10999	0.0000812400000000000000
Rankin City	Texas	11926	0.0000107533300000000000
Ransom Canyon Town	Texas	11517	0.0000062000000000000000
Ravenna City	Texas	11046	0.0000045666700000000000
Raymondville City	Texas	11983	0.0000497733300000000000
Reagan County	Texas	11721	0.0001681000000000000000
Real County	Texas	11731	0.0000338200000000000000
Red Lick City	Texas	10677	0.0000001533300000000000
Red Oak City	Texas	11020	0.0001789533300000000000
Red River County	Texas	11727	0.0001953733300000000000
Redwater City	Texas	10678	0.0000070533300000000000
Reeves County	Texas	11738	0.0006890000000000000000
Refugio County	Texas	11736	0.0003081066700000000000

Refugio Town	Texas	11742	0.0000589266700000000000
Reklaw City	Texas	10815	0.0000075733300000000000
Reno City	Texas	11449	0.0000744266700000000000
Reno City	Texas	11693	0.0000252733300000000000
Retreat Town	Texas	11636	0.0000003466700000000000
Rhame City	Texas	12016	0.0000819000000000000000
Rice City	Texas	11631	0.0000131466700000000000
Richardson City	Texas	10854	0.0017354333300000000000
Richland Hills City	Texas	11857	0.0001629200000000000000
Richland Springs Town	Texas	11788	0.0000148933300000000000
Richland Town	Texas	11635	0.0000014000000000000000
Richmond City	Texas	11065	0.0005173733300000000000
Richwood City	Texas	10688	0.0000807466700000000000
Riesel City	Texas	11557	0.0000074533300000000000
Rio Bravo City	Texas	11970	0.0000569866700000000000
Rio Grande City	Texas	11821	0.0001729800000000000000
Rio Hondo City	Texas	10762	0.0000236666700000000000
Rio Vista City	Texas	11379	0.0000294600000000000000
Rising Star Town	Texas	11000	0.0000128866700000000000
River Oaks City	Texas	11851	0.0000794466700000000000
Riverside City	Texas	11940	0.0000057200000000000000
Roanoke City	Texas	10981	0.0000018333300000000000
Roaring Springs Town	Texas	11615	0.0000030733300000000000
Robert Lee City	Texas	10827	0.0000005666700000000000
Roberts County	Texas	11755	0.0000036466700000000000
Robertson County	Texas	11744	0.0002976133300000000000
Robinson City	Texas	11547	0.0001200133300000000000
Robstown City	Texas	11652	0.0002676933300000000000
Roby City	Texas	11063	0.0000028533300000000000
Rochester Town	Texas	11223	0.0000044933300000000000
Rockdale City	Texas	11571	0.0001398200000000000000
Rockport City	Texas	10582	0.0003616866700000000000
Rocksprings Town	Texas	11007	0.0000001666700000000000
Rockwall City	Texas	11748	0.0007620533300000000000
Rockwall County	Texas	11753	0.0011254666700000000000
Rocky Mound Town	Texas	10777	0.0000018666700000000000
Rogers Town	Texas	10620	0.0000254533300000000000
Rollingwood City	Texas	11890	0.0000316933300000000000
Roma City	Texas	11818	0.0001108600000000000000
Roman Forest Town	Texas	11601	0.0000574000000000000000
Ropesville City	Texas	11292	0.0000141466700000000000
Roscoe City	Texas	11641	0.0000051866700000000000
Rose City	Texas	11669	0.0000267466700000000000
Rose Hill Acres City	Texas	11187	0.0000154066700000000000

Rosebud City	Texas	11034	0.0000099266700000000000
Rosenberg City	Texas	11068	0.0008439533300000000000
Ross City	Texas	11559	0.0000009800000000000000
Rosser Village	Texas	11412	0.0000036600000000000000
Rotan City	Texas	11054	0.0000099533300000000000
Round Mountain Town	Texas	10659	0.0000030266700000000000
Round Rock City	Texas	11905	0.0031732800000000000000
Round Top Town	Texas	11055	0.0000009333300000000000
Rowlett City	Texas	10935	0.0006664200000000000000
Roxton City	Texas	11446	0.0000003133300000000000
Royse City	Texas	11339	0.0001566266700000000000
Rule Town	Texas	11222	0.0000053333300000000000
Runaway Bay City	Texas	12017	0.0000462066700000000000
Runge Town	Texas	11402	0.0000017000000000000000
Runnels County	Texas	11756	0.0002255400000000000000
Rusk City	Texas	10806	0.0001199400000000000000
Rusk County	Texas	11758	0.0010092666700000000000
Sabinal City	Texas	11933	0.0000120733300000000000
Sabine County	Texas	11763	0.0003098600000000000000
Sachse City	Texas	10860	0.0001560000000000000000
Sadler City	Texas	11140	0.0000061666700000000000
Saginaw City	Texas	11849	0.0002131533300000000000
Salado Village	Texas	10624	0.0000214000000000000000
San Angelo City	Texas	11887	0.0035767266700000000000
San Antonio City	Texas	10653	0.0291027733300000000000
San Augustine City	Texas	11772	0.0001678800000000000000
San Augustine County	Texas	11770	0.0002523600000000000000
San Benito City	Texas	10761	0.0002667666700000000000
San Diego City	Texas	10989	0.0000784733300000000000
San Elizario City	Texas	11005	0.0000522066700000000000
San Felipe Town	Texas	10602	0.0000099866700000000000
San Jacinto County	Texas	11771	0.0013159866700000000000
San Juan City	Texas	11264	0.0001923000000000000000
San Leanna Village	Texas	11904	0.0000002400000000000000
San Marcos City	Texas	10739	0.0021712533300000000000
San Patricio City	Texas	11782	0.0000280866700000000000
San Patricio County	Texas	11777	0.0018127733300000000000
San Perlita City	Texas	11985	0.0000147933300000000000
San Saba City	Texas	11786	0.0000670466700000000000
San Saba County	Texas	11785	0.0001170800000000000000
Sanctuary Town	Texas	11682	0.0000001133300000000000
Sandy Oaks City	Texas	10633	0.0000657533300000000000
Sandy Point City	Texas	10682	0.0000109133300000000000
Sanford Town	Texas	11343	0.0000020533300000000000

Sanger City	Texas	10952	0.0001482466700000000000
Sansom Park City	Texas	11848	0.0000014866700000000000
Santa Anna Town	Texas	10829	0.0000021933300000000000
Santa Clara City	Texas	11161	0.0000005800000000000000
Santa Fe City	Texas	11100	0.0002218133300000000000
Santa Rosa Town	Texas	10767	0.0000142533300000000000
Savoy City	Texas	11044	0.0000156600000000000000
Schertz City	Texas	10655	0.0004007333300000000000
Schleicher County	Texas	11789	0.0000379666700000000000
Schulenburg City	Texas	11052	0.0000170666700000000000
Scotland City	Texas	10590	0.0000009866700000000000
Scottsville City	Texas	11215	0.0000047200000000000000
Scurry County	Texas	11791	0.0004874400000000000000
Scurry Town	Texas	11406	0.0000074000000000000000
Seabrook City	Texas	10798	0.0002018000000000000000
Seadrift City	Texas	10748	0.0000066066700000000000
Seagoville City	Texas	10930	0.0001140400000000000000
Seagraves City	Texas	11088	0.0000502066700000000000
Sealy City	Texas	10604	0.0001375800000000000000
Seguin City	Texas	11157	0.0025102533300000000000
Selma City	Texas	10651	0.0001495266700000000000
Seminole City	Texas	11097	0.0001072800000000000000
Seven Oaks City	Texas	11706	0.0000261133300000000000
Seven Points City	Texas	11256	0.0000496800000000000000
Seymour City	Texas	10625	0.0000947866700000000000
Shackelford County	Texas	11793	0.0000085866700000000000
Shady Shores Town	Texas	10957	0.0000039600000000000000
Shallowater City	Texas	11513	0.0000127133300000000000
Shamrock City	Texas	11973	0.0000288533300000000000
Shavano Park City	Texas	10640	0.0000211866700000000000
Shelby County	Texas	11794	0.0007328333300000000000
Shenandoah City	Texas	11603	0.0003141466700000000000
Shepherd City	Texas	11774	0.0000009800000000000000
Sherman City	Texas	11135	0.0022039000000000000000
Sherman County	Texas	11799	0.0000528666700000000000
Shiner City	Texas	11462	0.0000269466700000000000
Shoreacres City	Texas	10813	0.0000063866700000000000
Silsbee City	Texas	11185	0.0004429466700000000000
Silverton City	Texas	10718	0.0000000933300000000000
Simonton City	Texas	11072	0.0000127066700000000000
Sinton City	Texas	11778	0.0001577200000000000000
Skellytown Town	Texas	10784	0.0000026666700000000000
Slaton City	Texas	11514	0.0000010266700000000000
Smiley City	Texas	11119	0.0000043666700000000000

Smith County	Texas	11807	0.005059740000000000000000
Smithville City	Texas	10616	0.000113393330000000000000
Smyer Town	Texas	11297	0.000002000000000000000000
Snook City	Texas	10730	0.000009480000000000000000
Snyder City	Texas	11792	0.000060120000000000000000
Socorro City	Texas	11008	0.000074166670000000000000
Somerset City	Texas	10652	0.000010180000000000000000
Somervell County	Texas	11816	0.000380506670000000000000
Somerville City	Texas	10725	0.000025373330000000000000
Sonora City	Texas	11829	0.000048913330000000000000
Sour Lake City	Texas	11181	0.000119040000000000000000
South Houston City	Texas	11200	0.000170800000000000000000
South Mountain Town	Texas	10894	0.000001026670000000000000
South Padre Island Town	Texas	10772	0.000204193330000000000000
Southlake City	Texas	11864	0.000472306670000000000000
Southmayd City	Texas	11141	0.000047306670000000000000
Southside Place City	Texas	11199	0.000005900000000000000000
Spearman City	Texas	11176	0.000093333330000000000000
Splendora City	Texas	11597	0.000051706670000000000000
Spofford City	Texas	11436	0.000000046670000000000000
Spring Valley Village City	Texas	11201	0.000109360000000000000000
Springlake Town	Texas	11457	0.000000020000000000000000
Springtown City	Texas	11692	0.000094960000000000000000
Spur City	Texas	10985	0.000002846670000000000000
St. Hedwig Town	Texas	10650	0.000000740000000000000000
St. Jo City	Texas	11587	0.000049066670000000000000
St. Paul Town	Texas	10846	0.000000140000000000000000
Stafford City	Texas	11080	0.000500966670000000000000
Stagecoach Town	Texas	11602	0.000020240000000000000000
Stamford City	Texas	11390	0.000002653330000000000000
Stanton City	Texas	11532	0.000025586670000000000000
Staples City	Texas	11154	0.000000126670000000000000
Star Harbor City	Texas	11249	0.000001006670000000000000
Starr County	Texas	11820	0.000665973330000000000000
Stephens County	Texas	11822	0.000234960000000000000000
Stephenville City	Texas	11030	0.000556480000000000000000
Sterling City	Texas	11828	0.000000413330000000000000
Sterling County	Texas	11825	0.000006260000000000000000
Stinnett City	Texas	11340	0.000027313330000000000000
Stockdale City	Texas	12002	0.000004940000000000000000
Stonewall County	Texas	11827	0.000012146670000000000000
Stratford City	Texas	11801	0.000055853330000000000000

Strawn City	Texas	11671	0.000000658000000000000000
Streetman Town	Texas	11090	0.000000003333000000000000
Sudan City	Texas	11461	0.000000021333000000000000
Sugar Land City	Texas	11066	0.002143740000000000000000
Sullivan City	Texas	11274	0.000040806670000000000000
Sulphur Springs City	Texas	11310	0.000830686670000000000000
Sun Valley City	Texas	11450	0.000000002667000000000000
Sundown City	Texas	11298	0.000017280000000000000000
Sunnyvale Town	Texas	10921	0.000021653330000000000000
Sunray City	Texas	11608	0.000017140000000000000000
Sunrise Beach Village City	Texas	11511	0.000013886670000000000000
Sunset Valley City	Texas	11906	0.000062833330000000000000
Surfside Beach City	Texas	10695	0.000043533330000000000000
Sutton County	Texas	11824	0.000043606670000000000000
Sweeny City	Texas	10686	0.000030020000000000000000
Sweetwater City	Texas	11644	0.000454986670000000000000
Swisher County	Texas	11835	0.000048340000000000000000
Taft City	Texas	11780	0.000039073330000000000000
Tahoka City	Texas	11523	0.000002866670000000000000
Talco City	Texas	11885	0.000002480000000000000000
Talty Town	Texas	11409	0.000060826670000000000000
Tarrant County	Texas	11833	0.041141060000000000000000
Tatum City	Texas	11680	0.000006480000000000000000
Taylor City	Texas	11997	0.000386300000000000000000
Taylor County	Texas	11866	0.002340520000000000000000
Taylor Lake Village City	Texas	11210	0.000002746670000000000000
Taylor Landing City	Texas	11364	0.000001020000000000000000
Teague City	Texas	11096	0.000011426670000000000000
Tehuacana Town	Texas	11498	0.000000080000000000000000
Temple City	Texas	10621	0.001871646670000000000000
Tenaha Town	Texas	11797	0.000031453330000000000000
Terrell City	Texas	11408	0.000991373330000000000000
Terrell County	Texas	11873	0.000038246670000000000000
Terrell Hills City	Texas	10641	0.000065720000000000000000
Terry County	Texas	11875	0.000169486670000000000000
Texarkana City	Texas	10676	0.001280626670000000000000
Texas City	Texas	10799	0.001991346670000000000000
Texhoma City	Texas	11805	0.000001040000000000000000
Texline Town	Texas	10904	0.000005766670000000000000
The Colony City	Texas	10961	0.000761980000000000000000
The Hills Village	Texas	11896	0.000006693330000000000000
Thompsons Town	Texas	11077	0.000012646670000000000000

Thorndale City	Texas	11576	0.0000106333300000000000
Thornton Town	Texas	11500	0.0000018000000000000000
Thorntonville Town	Texas	11957	0.0000005800000000000000
Thrall City	Texas	11996	0.0000055000000000000000
Three Rivers City	Texas	11507	0.0000311266700000000000
Throckmorton County	Texas	11881	0.0000379666700000000000
Throckmorton Town	Texas	11882	0.0000001933300000000000
Tiki Island Village	Texas	11098	0.0000145200000000000000
Timbercreek Canyon Village	Texas	11722	0.0000024600000000000000
Timpson City	Texas	11802	0.0000842800000000000000
Tioga Town	Texas	11134	0.0000159333300000000000
Tira Town	Texas	11311	0.0000012333300000000000
Titus County	Texas	11891	0.0004707400000000000000
Toco City	Texas	11448	0.0000000266700000000000
Todd Mission City	Texas	11156	0.0000112000000000000000
Tolar City	Texas	11304	0.0000157933300000000000
Tom Bean City	Texas	11138	0.0000152866700000000000
Tom Green County	Texas	11884	0.0018828466700000000000
Tomball City	Texas	11208	0.0002308000000000000000
Tool City	Texas	11250	0.0000985800000000000000
Toyah Town	Texas	11741	0.0000002666700000000000
Travis County	Texas	11888	0.0313564866700000000000
Trent Town	Texas	11868	0.0000004200000000000000
Trenton City	Texas	10864	0.0000205933300000000000
Trinidad City	Texas	11243	0.0000390600000000000000
Trinity City	Texas	11920	0.0001576800000000000000
Trinity County	Texas	11911	0.0007051066700000000000
Trophy Club Town	Texas	10979	0.0001958000000000000000
Troup City	Texas	11815	0.0000527866700000000000
Troy City	Texas	10626	0.0000354666700000000000
Tulia City	Texas	11830	0.0000594066700000000000
Turkey City	Texas	11170	0.0000049133300000000000
Tuscola City	Texas	11871	0.0000009200000000000000
Tye City	Texas	11870	0.0000117733300000000000
Tyler City	Texas	11810	0.0048255266700000000000
Tyler County	Texas	11916	0.0008782866700000000000
Uhlend City	Texas	10744	0.0000103000000000000000
Uncertain City	Texas	11216	0.0000012333300000000000
Union Grove City	Texas	11923	0.0000066266700000000000
Union Valley City	Texas	11334	0.0000044400000000000000
Universal City	Texas	10644	0.0001895200000000000000
University Park City	Texas	10924	0.0003388866700000000000
Upshur County	Texas	11918	0.0008553333300000000000

Upton County	Texas	11925	0.000056660000000000000000
Uvalde City	Texas	11929	0.000122926670000000000000
Uvalde County	Texas	11928	0.000241626670000000000000
Val Verde County	Texas	11932	0.000785433330000000000000
Valentine Town	Texas	11355	0.000001380000000000000000
Valley Mills City	Texas	10669	0.000014853330000000000000
Valley View City	Texas	10887	0.000012160000000000000000
Van Alstyne City	Texas	10863	0.000291660000000000000000
Van City	Texas	11936	0.000041373330000000000000
Van Horn Town	Texas	10910	0.000001406670000000000000
Van Zandt County	Texas	11931	0.001658313330000000000000
Vega City	Texas	11662	0.000006493330000000000000
Venus Town	Texas	11382	0.000065280000000000000000
Vernon City	Texas	11984	0.000542246670000000000000
Victoria City	Texas	11943	0.000563986670000000000000
Victoria County	Texas	11945	0.003472573330000000000000
Vidor City	Texas	11663	0.000637466670000000000000
Vinton Village	Texas	11014	0.000004146670000000000000
Volente Village	Texas	11892	0.000002220000000000000000
Von Ormy City	Texas	10638	0.000003420000000000000000
Waco City	Texas	11554	0.003413380000000000000000
Waelder City	Texas	11120	0.000022846670000000000000
Wake Village City	Texas	10681	0.000001160000000000000000
Walker County	Texas	11941	0.001230826670000000000000
Waller City	Texas	11953	0.000075300000000000000000
Waller County	Texas	11947	0.000841373330000000000000
Wallis City	Texas	10606	0.000017986670000000000000
Walnut Springs City	Texas	10670	0.000001220000000000000000
Ward County	Texas	11956	0.000452800000000000000000
Warren City	Texas	11149	0.000000440000000000000000
Washington County	Texas	11963	0.000558180000000000000000
Waskom City	Texas	11213	0.000035640000000000000000
Watauga City	Texas	11861	0.000221440000000000000000
Waxahachie City	Texas	11023	0.001013960000000000000000
Weatherford City	Texas	11681	0.001385813330000000000000
Webb County	Texas	11966	0.003368693330000000000000
Webberville Village	Texas	11893	0.000008533330000000000000
Webster City	Texas	11207	0.000354680000000000000000
Weimar City	Texas	10872	0.000038866670000000000000
Weinert City	Texas	11220	0.000001560000000000000000
Weir City	Texas	12001	0.000002953330000000000000
Wellington City	Texas	10868	0.000060740000000000000000
Wellman City	Texas	11877	0.000002553330000000000000
Wells Town	Texas	10808	0.000009046670000000000000

Weslaco City	Texas	11267	0.0004929933300000000000
West City	Texas	11551	0.0000234800000000000000
West Columbia City	Texas	10690	0.0001197200000000000000
West Lake Hills City	Texas	11895	0.0001137066700000000000
West Orange City	Texas	11666	0.0002830133300000000000
West Tawakoni City	Texas	11333	0.0000466333300000000000
West University Place City	Texas	11202	0.0002311466700000000000
Westbrook City	Texas	11584	0.0000002866700000000000
Westlake Town	Texas	10975	0.0002769333300000000000
Weston City	Texas	10851	0.0000001773330000000000
Weston Lakes City	Texas	11071	0.0000001260000000000000
Westover Hills Town	Texas	11853	0.0000300600000000000000
Westworth Village City	Texas	11859	0.0000522800000000000000
Wharton City	Texas	11971	0.0002113333300000000000
Wharton County	Texas	11969	0.0004859133300000000000
Wheeler City	Texas	11974	0.0000029800000000000000
Wheeler County	Texas	11972	0.0001751533300000000000
White Deer Town	Texas	10776	0.0000084866700000000000
White Oak City	Texas	11144	0.0001020333300000000000
White Settlement City	Texas	11852	0.0001553600000000000000
Whiteface Town	Texas	10825	0.0000001033330000000000
Whitehouse City	Texas	11809	0.0001934466700000000000
Whitesboro City	Texas	11136	0.0001262133300000000000
Whitewright Town	Texas	11051	0.0000473200000000000000
Whitney Town	Texas	11284	0.0000004866700000000000
Wichita County	Texas	11978	0.0036824733300000000000
Wichita Falls City	Texas	11982	0.0055504933300000000000
Wickett Town	Texas	11959	0.0000005800000000000000
Wilbarger County	Texas	11986	0.0003674933300000000000
Willacy County	Texas	11987	0.0001638733300000000000
Williamson County	Texas	11991	0.0079732466700000000000
Willis City	Texas	11591	0.0001625600000000000000
Willow Park City	Texas	11687	0.0001782466700000000000
Wills Point City	Texas	11938	0.0002917666700000000000
Wilmer City	Texas	10923	0.0000028400000000000000
Wilson City	Texas	11521	0.0000000800000000000000
Wilson County	Texas	11999	0.0008068933300000000000
Wimberley City	Texas	11227	0.0000048266700000000000
Windcrest City	Texas	10646	0.0000860533300000000000
Windom Town	Texas	11048	0.0000072466700000000000
Windthorst Town	Texas	10587	0.0000225666700000000000
Winfield City	Texas	11886	0.0000019333300000000000
Wink City	Texas	12006	0.0000008000000000000000

Winkler County	Texas	12013	0.0004077533300000000000
Winnsboro City	Texas	12028	0.0001919400000000000000
Winona Town	Texas	11808	0.0000021266700000000000
Winters City	Texas	11760	0.0000415266700000000000
Wise County	Texas	12010	0.0019271600000000000000
Wixon Valley City	Texas	10713	0.0000029400000000000000
Wolfe City	Texas	11332	0.0000364400000000000000
Wolfforth City	Texas	11519	0.0000268133300000000000
Wood County	Texas	12022	0.0017803200000000000000
Woodbranch City	Texas	11596	0.0000641133300000000000
Woodcreek City	Texas	11228	0.0000023866700000000000
Woodloch Town	Texas	11600	0.0000067466700000000000
Woodsboro Town	Texas	11737	0.0000075333300000000000
Woodson Town	Texas	11876	0.0000008133300000000000
Woodville Town	Texas	11913	0.0001356000000000000000
Woodway City	Texas	11549	0.0001714200000000000000
Wortham Town	Texas	11095	0.0000025066700000000000
Wylie City	Texas	10857	0.0007647200000000000000
Yantis Town	Texas	12024	0.0000138133300000000000
Yoakum City	Texas	11467	0.0001347333300000000000
Yoakum County	Texas	12030	0.0002328266700000000000
Yorktown City	Texas	10942	0.0000363133300000000000
Young County	Texas	12026	0.0002941333300000000000
Zapata County	Texas	12029	0.0003765333300000000000
Zavala County	Texas	12036	0.0002543133300000000000
Zavalla City	Texas	10579	0.0000072533300000000000
Beaver County	Utah	12035	0.0022800000000000000000
Box Elder County	Utah	12040	0.0146400000000000000000
Cache County	Utah	12039	0.0264900000000000000000
Carbon County	Utah	12046	0.0271800000000000000000
Daggett County	Utah	12043	0.0002800000000000000000
Davis County	Utah	12044	0.0869500000000000000000
Duchesne County	Utah	12051	0.0064100000000000000000
Emery County	Utah	12059	0.0093800000000000000000
Garfield County	Utah	12061	0.0014700000000000000000
Grand County	Utah	12060	0.0030400000000000000000
Iron County	Utah	12065	0.0162200000000000000000
Juab County	Utah	12066	0.0035200000000000000000
Kane County	Utah	12064	0.0043900000000000000000
Millard County	Utah	12070	0.0035500000000000000000
Morgan County	Utah	12068	0.0021600000000000000000
Piute County	Utah	12067	0.0002200000000000000000
Rich County	Utah	12072	0.0006100000000000000000
Salt Lake County	Utah	12071	0.4227100000000000000000

San Juan County	Utah	12088	0.002490000000000000000000
Sanpete County	Utah	12089	0.010130000000000000000000
Sevier County	Utah	12086	0.006610000000000000000000
Summit County	Utah	12090	0.009440000000000000000000
Tooele County	Utah	12091	0.022330000000000000000000
Uintah County	Utah	12094	0.008660000000000000000000
Utah County	Utah	12098	0.154260000000000000000000
Wasatch County	Utah	12117	0.006010000000000000000000
Washington County	Utah	12114	0.048650000000000000000000
Wayne County	Utah	12119	0.001090000000000000000000
Weber County	Utah	12121	0.098830000000000000000000
Accomack County	Virginia	12129	0.003480034800000000000000
Albemarle County	Virginia	12126	0.008630086301000000000000
Alexandria City	Virginia	12221	0.011620116201000000000000
Alleghany County	Virginia	12130	0.002130021300000000000000
Amelia County	Virginia	12127	0.001000010000000000000000
Amherst County	Virginia	12131	0.002990029900000000000000
Appomattox County	Virginia	12134	0.001330013300000000000000
Arlington County	Virginia	12132	0.013780137801000000000000
Augusta County	Virginia	12135	0.008350083501000000000000
Bath County	Virginia	12133	0.000370003700000000000000
Bedford County	Virginia	12139	0.007770077701000000000000
Bland County	Virginia	12138	0.001470014700000000000000
Botetourt County	Virginia	12137	0.003620036200000000000000
Bristol City	Virginia	12224	0.004340043400000000000000
Brunswick County	Virginia	12136	0.001070010700000000000000
Buchanan County	Virginia	12140	0.009290092901000000000000
Buckingham County	Virginia	12142	0.001270012700000000000000
Buena Vista City	Virginia	12225	0.000780007800000000000000
Campbell County	Virginia	12144	0.004560045600000000000000
Caroline County	Virginia	12143	0.003180031800000000000000
Carroll County	Virginia	12141	0.004400044000000000000000
Charles City County	Virginia	12145	0.000730007300000000000000
Charlotte County	Virginia	12146	0.001380013800000000000000
Charlottesville City	Virginia	12230	0.004630046300000000000000
Chesapeake City	Virginia	12240	0.029120291203000000000000
Chesterfield County	Virginia	12147	0.040880408804000000000000
Clarke County	Virginia	12149	0.001250012500000000000000
Colonial Heights City	Virginia	12222	0.002830028300000000000000
Covington City	Virginia	12228	0.001000010000000000000000
Craig County	Virginia	12151	0.000700007000000000000000
Culpeper County	Virginia	12150	0.007900079001000000000000
Cumberland County	Virginia	12148	0.001000010000000000000000
Danville City	Virginia	12226	0.006370063701000000000000

Dickenson County	Virginia	12153	0.009480094801000000000000
Dinwiddie County	Virginia	12154	0.001960019600000000000000
Emporia City	Virginia	12256	0.000500005000000000000000
Essex County	Virginia	12160	0.001010010100000000000000
Fairfax City	Virginia	12227	0.002690026900000000000000
Fairfax County	Virginia	12157	0.086720867209000000000000
Falls Church City	Virginia	12229	0.001020010200000000000000
Fauquier County	Virginia	12156	0.012100121001000000000000
Floyd County	Virginia	12152	0.001820018200000000000000
Fluvanna County	Virginia	12158	0.001940019400000000000000
Franklin City	Virginia	12231	0.000790007900000000000000
Franklin County	Virginia	12155	0.009540095401000000000000
Frederick County	Virginia	12165	0.012770127701000000000000
Fredericksburg City	Virginia	12233	0.005240052401000000000000
Galax City	Virginia	12237	0.001390013900000000000000
Giles County	Virginia	12162	0.004090040900000000000000
Gloucester County	Virginia	12163	0.004240042400000000000000
Goochland County	Virginia	12159	0.002250022500000000000000
Grayson County	Virginia	12167	0.002240022400000000000000
Greene County	Virginia	12161	0.001780017800000000000000
Greensville County	Virginia	12166	0.001240012400000000000000
Halifax County	Virginia	12168	0.003530035300000000000000
Hampton City	Virginia	12234	0.015380153802000000000000
Hanover County	Virginia	12169	0.010790107901000000000000
Harrisonburg City	Virginia	12235	0.005230052301000000000000
Henrico County	Virginia	12164	0.044730447304000000000000
Henry County	Virginia	12171	0.012200122001000000000000
Highland County	Virginia	12170	0.000230002300000000000000
Hopewell City	Virginia	12238	0.003440034400000000000000
Isle Of Wight County	Virginia	12174	0.003560035600000000000000
James City County	Virginia	12172	0.006120061201000000000000
King And Queen County	Virginia	12173	0.000720007200000000000000
King George County	Virginia	12178	0.003060030600000000000000
King William County	Virginia	12177	0.001780017800000000000000
Lancaster County	Virginia	12176	0.001350013500000000000000
Lee County	Virginia	12179	0.005560055601000000000000
Lexington City	Virginia	12236	0.000930009300000000000000
Loudoun County	Virginia	12175	0.025670256703000000000000
Louisa County	Virginia	12182	0.004490044900000000000000
Lunenburg County	Virginia	12180	0.000880008800000000000000
Lynchburg City	Virginia	12242	0.008160081601000000000000
Madison County	Virginia	12189	0.001630016300000000000000
Manassas City	Virginia	12257	0.004520045200000000000000

Manassas Park City	Virginia	12260	0.0009500095000000000000
Martinsville City	Virginia	12241	0.0049400494000000000000
Mathews County	Virginia	12184	0.0008800088000000000000
Mecklenburg County	Virginia	12181	0.0034400344000000000000
Middlesex County	Virginia	12186	0.0010800108000000000000
Montgomery County	Virginia	12183	0.0120501205010000000000
Nelson County	Virginia	12188	0.0014700147000000000000
New Kent County	Virginia	12187	0.0015600156000000000000
Newport News City	Virginia	12244	0.0204702047020000000000
Norfolk City	Virginia	12239	0.0338803388030000000000
Northampton County	Virginia	12185	0.0012200122000000000000
Northumberland County	Virginia	12192	0.0012900129000000000000
Norton City	Virginia	12243	0.0011000110000000000000
Nottoway County	Virginia	12193	0.0013300133000000000000
Orange County	Virginia	12190	0.0063800638010000000000
Page County	Virginia	12191	0.0041000410000000000000
Patrick County	Virginia	12199	0.0032900329000000000000
Petersburg City	Virginia	12245	0.0039500395000000000000
Pittsylvania County	Virginia	12195	0.0075000750010000000000
Poquoson City	Virginia	12258	0.0018600186000000000000
Portsmouth City	Virginia	12248	0.0193701937020000000000
Powhatan County	Virginia	12197	0.0026200262000000000000
Prince Edward County	Virginia	12194	0.0019000190000000000000
Prince George County	Virginia	12196	0.0035100351000000000000
Prince William County	Virginia	12202	0.0355603556040000000000
Pulaski County	Virginia	12200	0.0106101061010000000000
Radford City	Virginia	12250	0.0024700247000000000000
Rappahannock County	Virginia	12198	0.0009100091000000000000
Richmond City	Virginia	12249	0.0422504225040000000000
Richmond County	Virginia	12203	0.0008400084000000000000
Roanoke City	Virginia	12247	0.0185901859020000000000
Roanoke County	Virginia	12201	0.0149801498010000000000
Rockbridge County	Virginia	12205	0.0023500235000000000000
Rockingham County	Virginia	12207	0.0061400614010000000000
Russell County	Virginia	12206	0.0106401064010000000000
Salem City	Virginia	12259	0.0078600786010000000000
Scott County	Virginia	12204	0.0042100421000000000000
Shenandoah County	Virginia	12208	0.0066000660010000000000
Smyth County	Virginia	12209	0.0059200592010000000000
Southampton County	Virginia	12210	0.0013700137000000000000
Spotsylvania County	Virginia	12211	0.0141701417010000000000
Stafford County	Virginia	12214	0.0144301443010000000000
Staunton City	Virginia	12251	0.0044000440000000000000

Suffolk City	Virginia	12255	0.0071000710010000000000
Surry County	Virginia	12212	0.0005800058000000000000
Sussex County	Virginia	12213	0.0008100081000000000000
Tazewell County	Virginia	12217	0.0160601606020000000000
Virginia Beach City	Virginia	12246	0.0485904859050000000000
Warren County	Virginia	12220	0.0076600766010000000000
Washington County	Virginia	12218	0.0099600996010000000000
Waynesboro City	Virginia	12254	0.0036300363000000000000
Westmoreland County	Virginia	12216	0.0022300223000000000000
Williamsburg City	Virginia	12252	0.0008600086000000000000
Winchester City	Virginia	12253	0.0064900649010000000000
Wise County	Virginia	12223	0.0175601756020000000000
Wythe County	Virginia	12219	0.0064200642010000000000
York County	Virginia	12232	0.0056100561010000000000
Aberdeen City	Washington	12565	0.0024915253330000000000
Adams County	Washington	12543	0.0016387324750000000000
Anacortes City	Washington	12630	0.0017749629060000000000
Arlington City	Washington	12637	0.0026205240800000000000
Asotin County	Washington	12545	0.0046944983860000000000
Auburn City	Washington	12597	0.0032512970290000000000
Bainbridge Island City	Washington	12604	0.0013646860140000000000
Battle Ground City	Washington	12556	0.0013847298570000000000
Bellevue City	Washington	12577	0.0113005925730000000000
Bellingham City	Washington	12663	0.0089786145770000000000
Benton County	Washington	12547	0.0148488318920000000000
Bonney Lake City	Washington	12621	0.0011907738640000000000
Bothell City	Washington	12599	0.0044761613040000000000
Bremerton City	Washington	12602	0.0061933743890000000000
Burien City	Washington	12587	0.0002709629210000000000
Burlington City	Washington	12629	0.0011468616610000000000
Camas City	Washington	12553	0.0026915927240000000000
Centralia City	Washington	12611	0.0019099903530000000000
Chelan County	Washington	12549	0.0074349144850000000000
Cheney City	Washington	12651	0.0012384543490000000000
Clallam County	Washington	12552	0.0130769834010000000000
Clark County	Washington	12554	0.0451497753260000000000
Columbia County	Washington	12560	0.0005616995370000000000
Covington City	Washington	12592	0.0001181344060000000000
Cowlitz County	Washington	12558	0.0172269459900000000000
Des Moines City	Washington	12595	0.0011797645260000000000
Douglas County	Washington	12559	0.0039321751750000000000
East Wenatchee City	Washington	12561	0.0007998108650000000000
Edgewood City	Washington	12628	0.0000480167910000000000
Edmonds City	Washington	12634	0.0030589360090000000000

Ellensburg City	Washington	12609	0.0009558249150000000000
Enumclaw City	Washington	12601	0.0005377683260000000000
Everett City	Washington	12635	0.0192583632410000000000
Federal Way City	Washington	12585	0.0030614522400000000000
Ferndale City	Washington	12661	0.0006461018910000000000
Ferry County	Washington	12568	0.0011534879940000000000
Fife City	Washington	12625	0.0019551854810000000000
Franklin County	Washington	12570	0.0033612371440000000000
Garfield County	Washington	12566	0.0003219822090000000000
Gig Harbor City	Washington	12618	0.0008599633450000000000
Grandview City	Washington	12666	0.0005306061090000000000
Grant County	Washington	12562	0.0099325721670000000000
Grays Harbor County	Washington	12571	0.0099924291380000000000
Island County	Washington	12572	0.0068204226100000000000
Issaquah City	Washington	12576	0.0018762401070000000000
Jefferson County	Washington	12574	0.0044171373800000000000
Kelso City	Washington	12564	0.0013311452700000000000
Kenmore City	Washington	12591	0.0002044410240000000000
Kennewick City	Washington	12546	0.0054156505640000000000
Kent City	Washington	12578	0.0053773976760000000000
King County	Washington	12575	0.1397437226620000000000
Kirkland City	Washington	12579	0.0054535252460000000000
Kitsap County	Washington	12600	0.0262941336680000000000
Kittitas County	Washington	12606	0.0038557046830000000000
Klickitat County	Washington	12605	0.0022116734570000000000
Lacey City	Washington	12656	0.0023486272210000000000
Lake Forest Park City	Washington	12598	0.0005254391240000000000
Lake Stevens City	Washington	12646	0.0013852028910000000000
Lakewood City	Washington	12623	0.0052536408940000000000
Lewis County	Washington	12610	0.0107773774790000000000
Liberty Lake City	Washington	12643	0.0003896365190000000000
Lincoln County	Washington	12608	0.0017126696450000000000
Longview City	Washington	12563	0.0061627369050000000000
Lynden City	Washington	12662	0.0008271156120000000000
Lynnwood City	Washington	12641	0.0077046292140000000000
Maple Valley City	Washington	12594	0.0000937615870000000000
Marysville City	Washington	12644	0.0039450678270000000000
Mason County	Washington	12615	0.0080899180120000000000
Mercer Island City	Washington	12596	0.0017517974810000000000
Mill Creek City	Washington	12645	0.0012279395460000000000
Monroe City	Washington	12640	0.0017716218980000000000
Moses Lake City	Washington	12567	0.0020782939090000000000
Mount Vernon City	Washington	12631	0.0028010636650000000000

Mountlake Terrace City	Washington	12639	0.0021089358050000000000
Mukilteo City	Washington	12636	0.0025617907020000000000
Newcastle City	Washington	12590	0.0000331178800000000000
Oak Harbor City	Washington	12573	0.0025115504310000000000
Okanogan County	Washington	12613	0.0061450433450000000000
Olympia City	Washington	12652	0.0060394233850000000000
Pacific County	Washington	12612	0.0048954164660000000000
Pasco City	Washington	12569	0.0042780560660000000000
Pend Oreille County	Washington	12614	0.0025663749400000000000
Pierce County	Washington	12617	0.0723101640200000000000
Port Angeles City	Washington	12551	0.0045983705270000000000
Port Orchard City	Washington	12603	0.0010094971620000000000
Poulsbo City	Washington	12607	0.0007737482460000000000
Pullman City	Washington	12669	0.0022148374910000000000
Puyallup City	Washington	12620	0.0038457048140000000000
Redmond City	Washington	12580	0.0048394860070000000000
Renton City	Washington	12581	0.0076526269200000000000
Richland City	Washington	12550	0.0047567795170000000000
Sammamish City	Washington	12593	0.0002243690900000000000
San Juan County	Washington	12624	0.0021014951710000000000
Seatac City	Washington	12583	0.0014815512780000000000
Seattle City	Washington	12586	0.0660324038160000000000
Sedro-Woolley City	Washington	12632	0.0006611463510000000000
Shelton City	Washington	12616	0.0012391798880000000000
Shoreline City	Washington	12589	0.0004358345010000000000
Skagit County	Washington	12626	0.0105260239610000000000
Skamania County	Washington	12633	0.0016319319250000000000
Snohomish City	Washington	12642	0.0008610979640000000000
Snohomish County	Washington	12638	0.0690544156220000000000
Snoqualmie City	Washington	12582	0.0006491644810000000000
Spokane City	Washington	12648	0.0308720782870000000000
Spokane County	Washington	12647	0.0556238592920000000000
Spokane Valley City	Washington	12649	0.0006842175000000000000
Stevens County	Washington	12654	0.0074792401790000000000
Sumner City	Washington	12619	0.0010831575690000000000
Sunnyside City	Washington	12660	0.0012134783840000000000
Tacoma City	Washington	12622	0.0328163746170000000000
Thurston County	Washington	12650	0.0232584920940000000000
Tukwila City	Washington	12584	0.0030322057390000000000
Tumwater City	Washington	12653	0.0020659823500000000000
University Place City	Washington	12627	0.0003537333630000000000
Vancouver City	Washington	12555	0.0173066053250000000000
Wahkiakum County	Washington	12657	0.0005965821970000000000

Walla Walla City	Washington	12658	0.0031407686540000000000
Walla Walla County	Washington	12655	0.0055438702940000000000
Washougal City	Washington	12557	0.0012793282200000000000
Wenatchee City	Washington	12548	0.0029683334940000000000
West Richland City	Washington	12544	0.0004593604900000000000
Whatcom County	Washington	12659	0.0134526373060000000000
Whitman County	Washington	12667	0.0026268058370000000000
Woodinville City	Washington	12588	0.0001855163640000000000
Yakima City	Washington	12671	0.0060604105390000000000
Yakima County	Washington	12664	0.0193883929590000000000
Adams County	Wisconsin	12668	0.0032700000000000000000
Ashland County	Wisconsin	12665	0.0022500000000000000000
Barron County	Wisconsin	12670	0.0047800000000000000000
Bayfield County	Wisconsin	12672	0.0012400000000000000000
Brown County	Wisconsin	12674	0.0290000000000000000000
Buffalo County	Wisconsin	12682	0.0012600000000000000000
Burnett County	Wisconsin	12683	0.0022400000000000000000
Calumet County	Wisconsin	12690	0.0038600000000000000000
Chippewa County	Wisconsin	12687	0.0069600000000000000000
Clark County	Wisconsin	12685	0.0026100000000000000000
Columbia County	Wisconsin	12693	0.0107600000000000000000
Crawford County	Wisconsin	12686	0.0019500000000000000000
Cudahy City	Wisconsin	12754	0.0008700000000000000000
Dane County	Wisconsin	12692	0.0824800000000000000000
Dodge County	Wisconsin	12703	0.0130200000000000000000
Door County	Wisconsin	12706	0.0028200000000000000000
Douglas County	Wisconsin	12712	0.0055400000000000000000
Dunn County	Wisconsin	12713	0.0044200000000000000000
Eau Claire County	Wisconsin	12714	0.0117700000000000000000
Florence County	Wisconsin	12711	0.0005300000000000000000
Fond Du Lac County	Wisconsin	12709	0.0119600000000000000000
Forest County	Wisconsin	12717	0.0012700000000000000000
Franklin City	Wisconsin	12755	0.0015500000000000000000
Grant County	Wisconsin	12719	0.0049800000000000000000
Green County	Wisconsin	12721	0.0046600000000000000000
Green Lake County	Wisconsin	12723	0.0028000000000000000000
Greenfield City	Wisconsin	12764	0.0016300000000000000000
Iowa County	Wisconsin	12722	0.0027900000000000000000
Iron County	Wisconsin	12724	0.0006100000000000000000
Jackson County	Wisconsin	12725	0.0023600000000000000000
Jefferson County	Wisconsin	12728	0.0105100000000000000000
Juneau County	Wisconsin	12729	0.0043800000000000000000
Kenosha City	Wisconsin	12731	0.0048400000000000000000
Kenosha County	Wisconsin	12730	0.0371200000000000000000

Kewaunee County	Wisconsin	12735	0.0015600000000000000000
La Crosse County	Wisconsin	12733	0.0164900000000000000000
Lafayette County	Wisconsin	12739	0.0013400000000000000000
Langlade County	Wisconsin	12740	0.0031200000000000000000
Lincoln County	Wisconsin	12741	0.0035000000000000000000
Manitowoc County	Wisconsin	12744	0.0140300000000000000000
Marathon County	Wisconsin	12745	0.0125900000000000000000
Marinette City	Wisconsin	12752	0.0003200000000000000000
Marinette County	Wisconsin	12753	0.0050300000000000000000
Marquette County	Wisconsin	12756	0.0024600000000000000000
Menominee County	Wisconsin	12751	0.0008000000000000000000
Milwaukee City	Wisconsin	12768	0.0781500000000000000000
Milwaukee County	Wisconsin	12750	0.2522100000000000000000
Monroe County	Wisconsin	12767	0.0065500000000000000000
Mount Pleasant Village	Wisconsin	12794	0.0011700000000000000000
Oak Creek City	Wisconsin	12760	0.0016600000000000000000
Oconto County	Wisconsin	12766	0.0033600000000000000000
Oneida County	Wisconsin	12769	0.0052600000000000000000
Outagamie County	Wisconsin	12771	0.0183600000000000000000
Ozaukee County	Wisconsin	12778	0.0103600000000000000000
Pepin County	Wisconsin	12782	0.0005500000000000000000
Pierce County	Wisconsin	12781	0.0038700000000000000000
Pleasant Prairie Village	Wisconsin	12732	0.0005900000000000000000
Portage County	Wisconsin	12786	0.0072900000000000000000
Price County	Wisconsin	12790	0.0014900000000000000000
Racine County	Wisconsin	12787	0.0320800000000000000000
Richland County	Wisconsin	12796	0.0021800000000000000000
Rock County	Wisconsin	12803	0.0294700000000000000000
Rusk County	Wisconsin	12805	0.0015900000000000000000
Sauk County	Wisconsin	12800	0.0122600000000000000000
Sawyer County	Wisconsin	12799	0.0025800000000000000000
Shawano County	Wisconsin	12806	0.0041800000000000000000
Sheboygan County	Wisconsin	12808	0.0141000000000000000000
South Milwaukee City	Wisconsin	12763	0.0009600000000000000000
St Croix County	Wisconsin	12807	0.0082900000000000000000
Sturtevant Village	Wisconsin	12792	0.0001800000000000000000
Superior City	Wisconsin	12705	0.0008900000000000000000
Taylor County	Wisconsin	12810	0.0015900000000000000000
Trempealeau County	Wisconsin	12811	0.0032000000000000000000
Union Grove Village	Wisconsin	12791	0.0000700000000000000000
Vernon County	Wisconsin	12812	0.0032200000000000000000
Vilas County	Wisconsin	12813	0.0046800000000000000000
Walworth County	Wisconsin	12814	0.0157300000000000000000
Washburn County	Wisconsin	12816	0.0018500000000000000000

Washington County	Wisconsin	12819	0.019910000000000000000000
Waukesha County	Wisconsin	12821	0.060350000000000000000000
Waupaca County	Wisconsin	12831	0.006060000000000000000000
Waushara County	Wisconsin	12832	0.002310000000000000000000
Wauwatosa City	Wisconsin	12762	0.003090000000000000000000
West Allis City	Wisconsin	12765	0.003780000000000000000000
Winnebago County	Wisconsin	12833	0.021760000000000000000000
Wood County	Wisconsin	12841	0.008420000000000000000000
Yorkville Town	Wisconsin	12795	0.000020000000000000000000
Albany County	Wyoming	12836	0.016329876137000000000000
Big Horn County	Wyoming	12839	0.030324432485000000000000
Campbell County	Wyoming	12843	0.044393335213000000000000
Carbon County	Wyoming	12849	0.036968556043000000000000
Casper City	Wyoming	12856	0.073503611059000000000000
Cheyenne City	Wyoming	12853	0.012286265328000000000000
Converse County	Wyoming	12846	0.018962432493000000000000
Crook County	Wyoming	12847	0.005448669885000000000000
Evanston City	Wyoming	12869	0.019702405199000000000000
Fremont County	Wyoming	12850	0.067374838437000000000000
Gillette City	Wyoming	12844	0.017410635670000000000000
Goshen County	Wyoming	12845	0.016361202905000000000000
Green River City	Wyoming	12860	0.006122218672000000000000
Hot Springs County	Wyoming	12851	0.008557309329000000000000
Jackson Town	Wyoming	12872	0.005598544963000000000000
Johnson County	Wyoming	12852	0.009322427236000000000000
Laramie City	Wyoming	12837	0.034181078811000000000000
Laramie County	Wyoming	12854	0.155855269922000000000000
Lincoln County	Wyoming	12855	0.031228011914000000000000
Natrona County	Wyoming	12857	0.079000169472000000000000
Niobrara County	Wyoming	12861	0.001540280861000000000000
Park County	Wyoming	12864	0.057964268009000000000000
Platte County	Wyoming	12858	0.017507027157000000000000
Riverton City	Wyoming	12848	0.012744483314000000000000
Rock Springs City	Wyoming	12866	0.015261479738000000000000
Sheridan City	Wyoming	12865	0.003405187102000000000000
Sheridan County	Wyoming	12859	0.039149494912000000000000
Sublette County	Wyoming	12862	0.007136740477000000000000
Sweetwater County	Wyoming	12863	0.076391306020000000000000
Teton County	Wyoming	12867	0.013290900349000000000000
Uinta County	Wyoming	12870	0.043911508108000000000000
Washakie County	Wyoming	12871	0.015007597928000000000000
Weston County	Wyoming	12868	0.007758434851000000000000

EXHIBIT H

[Intentionally Omitted]

EXHIBIT I

Primary Subdivisions

- | | |
|-------------------------------------|------------------------------------|
| 1. Alabaster, City of, Alabama | 44. Etowah, County of, Alabama |
| 2. Albertville, City of, Alabama | 45. Eufaula, City of, Alabama |
| 3. Alexander City, City of, Alabama | 46. Fairfield, City of, Alabama |
| 4. Anniston, City of, Alabama | 47. Fairhope, City of, Alabama |
| 5. Athens, City of, Alabama | 48. Fayette, County of, Alabama |
| 6. Auburn, City of, Alabama | 49. Florence, City of, Alabama |
| 7. Autauga, County of, Alabama | 50. Foley, City of, Alabama |
| 8. Baldwin, County of, Alabama | 51. Fort Payne, City of, Alabama |
| 9. Barbour, County of, Alabama | 52. Franklin, County of, Alabama |
| 10. Bessemer, City of, Alabama | 53. Gadsden, City of, Alabama |
| 11. Bibb, County of, Alabama | 54. Gardendale, City of, Alabama |
| 12. Birmingham, City of, Alabama | 55. Geneva, County of, Alabama |
| 13. Blount, County of, Alabama | 56. Gulf Shores, City of, Alabama |
| 14. Bullock, County of, Alabama | 57. Hale, County of, Alabama |
| 15. Butler, County of, Alabama | 58. Hartselle, City of, Alabama |
| 16. Calera, City of, Alabama | 59. Helena, City of, Alabama |
| 17. Calhoun, County of, Alabama | 60. Henry, County of, Alabama |
| 18. Center Point, City of, Alabama | 61. Homewood, City of, Alabama |
| 19. Chambers, County of, Alabama | 62. Hoover, City of, Alabama |
| 20. Chelsea, City of, Alabama | 63. Houston, County of, Alabama |
| 21. Cherokee, County of, Alabama | 64. Hueytown, City of, Alabama |
| 22. Chilton, County of, Alabama | 65. Huntsville, City of, Alabama |
| 23. Choctaw, County of, Alabama | 66. Irondale, City of, Alabama |
| 24. Clarke, County of, Alabama | 67. Jackson, County of, Alabama |
| 25. Clay, County of, Alabama | 68. Jacksonville, City of, Alabama |
| 26. Cleburne, County of, Alabama | 69. Jasper, City of, Alabama |
| 27. Coffee, County of, Alabama | 70. Jefferson, County of, Alabama |
| 28. Colbert, County of, Alabama | 71. Lamar, County of, Alabama |
| 29. Conecuh, County of, Alabama | 72. Lauderdale, County of, Alabama |
| 30. Coosa, County of, Alabama | 73. Lawrence, County of, Alabama |
| 31. Covington, County of, Alabama | 74. Lee, County of, Alabama |
| 32. Crenshaw, County of, Alabama | 75. Leeds, City of, Alabama |
| 33. Cullman, City of, Alabama | 76. Limestone, County of, Alabama |
| 34. Cullman, County of, Alabama | 77. Macon, County of, Alabama |
| 35. Dale, County of, Alabama | 78. Madison, City of, Alabama |
| 36. Dallas, County of, Alabama | 79. Madison, County of, Alabama |
| 37. Daphne, City of, Alabama | 80. Marengo, County of, Alabama |
| 38. Decatur, City of, Alabama | 81. Marion, County of, Alabama |
| 39. DeKalb, County of, Alabama | 82. Marshall, County of, Alabama |
| 40. Dothan, City of, Alabama | 83. Millbrook, City of, Alabama |
| 41. Elmore, County of, Alabama | 84. Mobile, City of, Alabama |
| 42. Enterprise, City of, Alabama | 85. Mobile, County of, Alabama |
| 43. Escambia, County of, Alabama | 86. Monroe, County of, Alabama |

87. Montgomery, City of, Alabama
88. Montgomery, County of, Alabama
89. Moody, City of, Alabama
90. Morgan, County of, Alabama
91. Mountain Brook, City of, Alabama
92. Muscle Shoals, City of, Alabama
93. Northport, City of, Alabama
94. Opelika, City of, Alabama
95. Oxford, City of, Alabama
96. Ozark, City of, Alabama
97. Pelham, City of, Alabama
98. Pell City, City of, Alabama
99. Phenix City, City of, Alabama
100. Pickens, County of, Alabama
101. Pike, County of, Alabama
102. Pike Road, Town of, Alabama
103. Prattville, City of, Alabama
104. Prichard, City of, Alabama
105. Randolph, County of, Alabama
106. Russell, County of, Alabama
107. Saraland, City of, Alabama
108. Scottsboro, City of, Alabama
109. Selma, City of, Alabama
110. Shelby, County of, Alabama
111. St. Clair, County of, Alabama
112. Sumter, County of, Alabama
113. Sylacauga, City of, Alabama
114. Talladega, City of, Alabama
115. Talladega, County of, Alabama
116. Tallapoosa, County of, Alabama
117. Troy, City of, Alabama
118. Trussville, City of, Alabama
119. Tuscaloosa, City of, Alabama
120. Tuscaloosa, County of, Alabama
121. Vestavia Hills, City of, Alabama
122. Walker, County of, Alabama
123. Washington, County of, Alabama
124. Wilcox, County of, Alabama
125. Winston, County of, Alabama
126. Anchorage, Municipality of, Alaska
127. Fairbanks, City of, Alaska
128. Fairbanks North Star, Borough of, Alaska
129. Juneau, City of/ Borough of, Alaska
130. Kenai Peninsula, Borough of, Alaska
131. Ketchikan Gateway, Borough of, Alaska
132. Kodiak Island, Borough of, Alaska
133. Matanuska-Susitna, Borough of, Alaska
134. Wasilla, City of, Alaska
135. Apache, County of, Arizona
136. Apache Junction, City of, Arizona
137. Avondale, City of, Arizona
138. Buckeye, City of, Arizona
139. Bullhead City, City of, Arizona
140. Camp Verde, Town of, Arizona
141. Casa Grande, City of, Arizona
142. Chandler, City of, Arizona
143. Chino Valley, Town of, Arizona
144. Cochise, County of, Arizona
145. Coconino, County of, Arizona
146. Coolidge, City of, Arizona
147. Cottonwood, City of, Arizona
148. Douglas, City of, Arizona
149. El Mirage, City of, Arizona
150. Eloy, City of, Arizona
151. Flagstaff, City of, Arizona
152. Florence, Town of, Arizona
153. Fountain Hills, Town of, Arizona
154. Gila, County of, Arizona
155. Gilbert, Town of, Arizona
156. Glendale, City of, Arizona
157. Goodyear, City of, Arizona
158. Graham, County of, Arizona
159. Kingman, City of, Arizona
160. La Paz, County of, Arizona
161. Lake Havasu City, City of, Arizona
162. Marana, Town of, Arizona
163. Maricopa, City of, Arizona
164. Maricopa, County of, Arizona
165. Mesa, City of, Arizona
166. Mohave, County of, Arizona
167. Navajo, County of, Arizona
168. Nogales, City of, Arizona
169. Oro Valley, Town of, Arizona
170. Paradise Valley, Town of, Arizona
171. Payson, Town of, Arizona
172. Peoria, City of, Arizona
173. Phoenix, City of, Arizona
174. Pima, County of, Arizona

175. Pinal, County of, Arizona
176. Prescott, City of, Arizona
177. Prescott Valley, Town of, Arizona
178. Queen Creek, Town of, Arizona
179. Sahuarita, Town of, Arizona
180. San Luis, City of, Arizona
181. Santa Cruz, County of, Arizona
182. Scottsdale, City of, Arizona
183. Sedona, City of, Arizona
184. Show Low, City of, Arizona
185. Sierra Vista, City of, Arizona
186. Somerton, City of, Arizona
187. Surprise, City of, Arizona
188. Tempe, City of, Arizona
189. Tucson, City of, Arizona
190. Yavapai, County of, Arizona
191. Yuma, City of, Arizona
192. Yuma, County of, Arizona
193. Arkadelphia, City of, Arkansas
194. Arkansas, County of, Arkansas
195. Ashley, County of, Arkansas
196. Batesville, City of, Arkansas
197. Baxter, County of, Arkansas
198. Bella Vista, City of, Arkansas
199. Benton, City of, Arkansas
200. Benton, County of, Arkansas
201. Bentonville, City of, Arkansas
202. Blytheville, City of, Arkansas
203. Boone, County of, Arkansas
204. Bradley, County of, Arkansas
205. Bryant, City of, Arkansas
206. Cabot, City of, Arkansas
207. Camden, City of, Arkansas
208. Carroll, County of, Arkansas
209. Centerton, City of, Arkansas
210. Chicot, County of, Arkansas
211. Clark, County of, Arkansas
212. Clay, County of, Arkansas
213. Cleburne, County of, Arkansas
214. Columbia, County of, Arkansas
215. Conway, City of, Arkansas
216. Conway, County of, Arkansas
217. Craighead, County of, Arkansas
218. Crawford, County of, Arkansas
219. Crittenden, County of, Arkansas
220. Cross, County of, Arkansas
221. Desha, County of, Arkansas
222. Drew, County of, Arkansas
223. El Dorado, City of, Arkansas
224. Faulkner, County of, Arkansas
225. Fayetteville, City of, Arkansas
226. Forrest City, City of, Arkansas
227. Fort Smith, City of, Arkansas
228. Franklin, County of, Arkansas
229. Fulton, County of, Arkansas
230. Garland, County of, Arkansas
231. Grant, County of, Arkansas
232. Greene, County of, Arkansas
233. Harrison, City of, Arkansas
234. Helena-West Helena, City of, Arkansas
235. Hempstead, County of, Arkansas
236. Hot Spring, County of, Arkansas
237. Hot Springs, City of, Arkansas
238. Howard, County of, Arkansas
239. Independence, County of, Arkansas
240. Izard, County of, Arkansas
241. Jackson, County of, Arkansas
242. Jacksonville, City of, Arkansas
243. Jefferson, County of, Arkansas
244. Johnson, County of, Arkansas
245. Jonesboro, City of, Arkansas
246. Lawrence, County of, Arkansas
247. Lincoln, County of, Arkansas
248. Little River, County of, Arkansas
249. Little Rock, City of, Arkansas
250. Logan, County of, Arkansas
251. Lonoke, County of, Arkansas
252. Madison, County of, Arkansas
253. Magnolia, City of, Arkansas
254. Malvern, City of, Arkansas
255. Marion, City of, Arkansas
256. Marion, County of, Arkansas
257. Maumelle, City of, Arkansas
258. Miller, County of, Arkansas
259. Mississippi, County of, Arkansas
260. Mountain Home, City of, Arkansas
261. North Little Rock, City of, Arkansas
262. Ouachita, County of, Arkansas
263. Paragould, City of, Arkansas
264. Perry, County of, Arkansas
265. Phillips, County of, Arkansas

266. Pike, County of, Arkansas
267. Pine Bluff, City of, Arkansas
268. Poinsett, County of, Arkansas
269. Polk, County of, Arkansas
270. Pope, County of, Arkansas
271. Pulaski, County of, Arkansas
272. Randolph, County of, Arkansas
273. Rogers, City of, Arkansas
274. Russellville, City of, Arkansas
275. Saline, County of, Arkansas
276. Scott, County of, Arkansas
277. Searcy, City of, Arkansas
278. Sebastian, County of, Arkansas
279. Sevier, County of, Arkansas
280. Sharp, County of, Arkansas
281. Sherwood, City of, Arkansas
282. Siloam Springs, City of, Arkansas
283. Springdale, City of, Arkansas
284. St. Francis, County of, Arkansas
285. Stone, County of, Arkansas
286. Texarkana, City of, Arkansas
287. Union, County of, Arkansas
288. Van Buren, City of, Arkansas
289. Van Buren, County of, Arkansas
290. Washington, County of, Arkansas
291. West Memphis, City of, Arkansas
292. White, County of, Arkansas
293. Yell, County of, Arkansas
294. Adelanto, City of, California
295. Agoura Hills, City of, California
296. Alameda, City of, California
297. Alameda, County of, California
298. Albany, City of, California
299. Alhambra, City of, California
300. Aliso Viejo, City of, California
301. Amador, County of, California
302. American Canyon, City of, California
303. Anaheim, City of, California
304. Anderson, City of, California
305. Antioch, City of, California
306. Apple Valley, Town of, California
307. Arcadia, City of, California
308. Arcata, City of, California
309. Arroyo Grande, City of, California
310. Artesia, City of, California
311. Arvin, City of, California
312. Atascadero, City of, California
313. Atwater, City of, California
314. Auburn, City of, California
315. Avenal, City of, California
316. Azusa, City of, California
317. Bakersfield, City of, California
318. Baldwin Park, City of, California
319. Banning, City of, California
320. Barstow, City of, California
321. Beaumont, City of, California
322. Bell, City of, California
323. Bell Gardens, City of, California
324. Bellflower, City of, California
325. Belmont, City of, California
326. Benicia, City of, California
327. Berkeley, City of, California
328. Beverly Hills, City of, California
329. Blythe, City of, California
330. Brawley, City of, California
331. Brea, City of, California
332. Brentwood, City of, California
333. Buena Park, City of, California
334. Burbank, City of, California
335. Burlingame, City of, California
336. Butte, County of, California
337. Calabasas, City of, California
338. Calaveras, County of, California
339. Calexico, City of, California
340. California City, City of, California
341. Camarillo, City of, California
342. Campbell, City of, California
343. Canyon Lake, City of, California
344. Capitola, City of, California
345. Carlsbad, City of, California
346. Carpinteria, City of, California
347. Carson, City of, California
348. Cathedral City, City of, California
349. Ceres, City of, California
350. Cerritos, City of, California
351. Chico, City of, California
352. Chino, City of, California
353. Chino Hills, City of, California
354. Chowchilla, City of, California
355. Chula Vista, City of, California
356. Citrus Heights, City of, California

357. Claremont, City of, California
358. Clayton, City of, California
359. Clearlake, City of, California
360. Clovis, City of, California
361. Coachella, City of, California
362. Coalinga, City of, California
363. Colton, City of, California
364. Colusa, County of, California
365. Commerce, City of, California
366. Compton, City of, California
367. Concord, City of, California
368. Contra Costa, County of, California
369. Corcoran, City of, California
370. Corona, City of, California
371. Coronado, City of, California
372. Costa Mesa, City of, California
373. Covina, City of, California
374. Cudahy, City of, California
375. Culver City, City of, California
376. Cupertino, City of, California
377. Cypress, City of, California
378. Daly City, City of, California
379. Dana Point, City of, California
380. Danville, Town of, California
381. Davis, City of, California
382. Del Norte, County of, California
383. Delano, City of, California
384. Desert Hot Springs, City of, California
385. Diamond Bar, City of, California
386. Dinuba, City of, California
387. Dixon, City of, California
388. Downey, City of, California
389. Duarte, City of, California
390. Dublin, City of, California
391. East Palo Alto, City of, California
392. Eastvale, City of, California
393. El Cajon, City of, California
394. El Centro, City of, California
395. El Cerrito, City of, California
396. El Dorado, County of, California
397. El Monte, City of, California
398. El Paso de Robles (Paso Robles), City of, California
399. El Segundo, City of, California
400. Elk Grove, City of, California
401. Emeryville, City of, California
402. Encinitas, City of, California
403. Escondido, City of, California
404. Eureka, City of, California
405. Exeter, City of, California
406. Fairfield, City of, California
407. Farmersville, City of, California
408. Fillmore, City of, California
409. Folsom, City of, California
410. Fontana, City of, California
411. Fortuna, City of, California
412. Foster City, City of, California
413. Fountain Valley, City of, California
414. Fremont, City of, California
415. Fresno, City of, California
416. Fresno, County of, California
417. Fullerton, City of, California
418. Galt, City of, California
419. Garden Grove, City of, California
420. Gardena, City of, California
421. Gilroy, City of, California
422. Glendale, City of, California
423. Glendora, City of, California
424. Glenn, County of, California
425. Goleta, City of, California
426. Grand Terrace, City of, California
427. Grass Valley, City of, California
428. Greenfield, City of, California
429. Grover Beach, City of, California
430. Half Moon Bay, City of, California
431. Hanford, City of, California
432. Hawaiian Gardens, City of, California
433. Hawthorne, City of, California
434. Hayward, City of, California
435. Healdsburg, City of, California
436. Hemet, City of, California
437. Hercules, City of, California
438. Hermosa Beach, City of, California
439. Hesperia, City of, California
440. Highland, City of, California
441. Hillsborough, Town of, California
442. Hollister, City of, California
443. Humboldt, County of, California
444. Huntington Beach, City of, California

445. Huntington Park, City of, California
446. Imperial Beach, City of, California
447. Imperial, City of, California
448. Imperial, County of, California
449. Indio, City of, California
450. Inglewood, City of, California
451. Inyo, County of, California
452. Irvine, City of, California
453. Jurupa Valley, City of, California
454. Kerman, City of, California
455. Kern, County of, California
456. King City, City of, California
457. Kings, County of, California
458. Kingsburg, City of, California
459. La Cañada Flintridge, City of, California
460. La Habra, City of, California
461. La Mesa, City of, California
462. La Mirada, City of, California
463. La Palma, City of, California
464. La Puente, City of, California
465. La Quinta, City of, California
466. La Verne, City of, California
467. Lafayette, City of, California
468. Laguna Beach, City of, California
469. Laguna Hills, City of, California
470. Laguna Niguel, City of, California
471. Laguna Woods, City of, California
472. Lake, County of, California
473. Lake Elsinore, City of, California
474. Lake Forest, City of, California
475. Lakewood, City of, California
476. Lancaster, City of, California
477. Larkspur, City of, California
478. Lassen, County of, California
479. Lathrop, City of, California
480. Lawndale, City of, California
481. Lemon Grove, City of, California
482. Lemoore, City of, California
483. Lincoln, City of, California
484. Lindsay, City of, California
485. Livermore, City of, California
486. Livingston, City of, California
487. Lodi, City of, California
488. Loma Linda, City of, California
489. Lomita, City of, California
490. Lompoc, City of, California
491. Long Beach, City of, California
492. Los Alamitos, City of, California
493. Los Altos, City of, California
494. Los Angeles, City of, California
495. Los Angeles, County of, California
496. Los Banos, City of, California
497. Los Gatos, Town of, California
498. Lynwood, City of, California
499. Madera, City of, California
500. Madera, County of, California
501. Malibu, City of, California
502. Manhattan Beach, City of, California
503. Manteca, City of, California
504. Marin, County of, California
505. Marina, City of, California
506. Mariposa, County of, California
507. Martinez, City of, California
508. Marysville, City of, California
509. Maywood, City of, California
510. McFarland, City of, California
511. Mendocino, County of, California
512. Mendota, City of, California
513. Menifee, City of, California
514. Menlo Park, City of, California
515. Merced, City of, California
516. Merced, County of, California
517. Mill Valley, City of, California
518. Millbrae, City of, California
519. Milpitas, City of, California
520. Mission Viejo, City of, California
521. Modesto, City of, California
522. Mono, County of, California
523. Monrovia, City of, California
524. Montclair, City of, California
525. Montebello, City of, California
526. Monterey, City of, California
527. Monterey, County of, California
528. Monterey Park, City of, California
529. Moorpark, City of, California
530. Moraga, Town of, California
531. Moreno Valley, City of, California
532. Morgan Hill, City of, California
533. Morro Bay, City of, California
534. Mountain View, City of, California
535. Murrieta, City of, California

536. Napa, City of, California
537. Napa, County of, California
538. National City, City of, California
539. Nevada, County of, California
540. Newark, City of, California
541. Newman, City of, California
542. Newport Beach, City of, California
543. Norco, City of, California
544. Norwalk, City of, California
545. Novato, City of, California
546. Oakdale, City of, California
547. Oakland, City of, California
548. Oakley, City of, California
549. Oceanside, City of, California
550. Ontario, City of, California
551. Orange, City of, California
552. Orange, County of, California
553. Orange Cove, City of, California
554. Orinda, City of, California
555. Oroville, City of, California
556. Oxnard, City of, California
557. Pacific Grove, City of, California
558. Pacifica, City of, California
559. Palm Desert, City of, California
560. Palm Springs, City of, California
561. Palmdale, City of, California
562. Palo Alto, City of, California
563. Palos Verdes Estates, City of, California
564. Paramount, City of, California
565. Parlier, City of, California
566. Pasadena, City of, California
567. Patterson, City of, California
568. Perris, City of, California
569. Petaluma, City of, California
570. Pico Rivera, City of, California
571. Piedmont, City of, California
572. Pinole, City of, California
573. Pittsburg, City of, California
574. Placentia, City of, California
575. Placer, County of, California
576. Placerville, City of, California
577. Pleasant Hill, City of, California
578. Pleasanton, City of, California
579. Plumas, County of, California
580. Pomona, City of, California
581. Port Hueneme, City of, California
582. Porterville, City of, California
583. Poway, City of, California
584. Rancho Cordova, City of, California
585. Rancho Cucamonga, City of, California
586. Rancho Mirage, City of, California
587. Rancho Palos Verdes, City of, California
588. Rancho Santa Margarita, City of, California
589. Red Bluff, City of, California
590. Redding, City of, California
591. Redlands, City of, California
592. Redondo Beach, City of, California
593. Redwood City, City of, California
594. Reedley, City of, California
595. Rialto, City of, California
596. Richmond, City of, California
597. Ridgecrest, City of, California
598. Ripon, City of, California
599. Riverbank, City of, California
600. Riverside, City of, California
601. Riverside, County of, California
602. Rocklin, City of, California
603. Rohnert Park, City of, California
604. Rosemead, City of, California
605. Roseville, City of, California
606. Sacramento, City of, California
607. Sacramento, County of, California
608. Salinas, City of, California
609. San Anselmo, Town of, California
610. San Benito, County of, California
611. San Bernardino, City of, California
612. San Bernardino, County of, California
613. San Bruno, City of, California
614. San Buenaventura (Ventura), City of, California
615. San Carlos, City of, California
616. San Clemente, City of, California
617. San Diego, City of, California
618. San Diego, County of, California
619. San Dimas, City of, California
620. San Fernando, City of, California

- | | | | |
|------|---|------|--|
| 621. | San Francisco, City of/ County of, California | 664. | Solana Beach, City of, California |
| 622. | San Gabriel, City of, California | 665. | Solano, County of, California |
| 623. | San Jacinto, City of, California | 666. | Soledad, City of, California |
| 624. | San Joaquin, County of, California | 667. | Sonoma, City of, California |
| 625. | San Jose, City of, California | 668. | Sonoma, County of, California |
| 626. | San Juan Capistrano, City of, California | 669. | South El Monte, City of, California |
| 627. | San Leandro, City of, California | 670. | South Gate, City of, California |
| 628. | San Luis Obispo, City of, California | 671. | South Lake Tahoe, City of, California |
| 629. | San Luis Obispo, County of, California | 672. | South Pasadena, City of, California |
| 630. | San Marcos, City of, California | 673. | South San Francisco, City of, California |
| 631. | San Marino, City of, California | 674. | Stanislaus, County of, California |
| 632. | San Mateo, City of, California | 675. | Stanton, City of, California |
| 633. | San Mateo, County of, California | 676. | Stockton, City of, California |
| 634. | San Pablo, City of, California | 677. | Suisun City, City of, California |
| 635. | San Rafael, City of, California | 678. | Sunnyvale, City of, California |
| 636. | San Ramon, City of, California | 679. | Susanville, City of, California |
| 637. | Sanger, City of, California | 680. | Sutter, County of, California |
| 638. | Santa Ana, City of, California | 681. | Tehachapi, City of, California |
| 639. | Santa Barbara, City of, California | 682. | Tehama, County of, California |
| 640. | Santa Barbara, County of, California | 683. | Temecula, City of, California |
| 641. | Santa Clara, City of, California | 684. | Temple City, City of, California |
| 642. | Santa Clara, County of, California | 685. | Thousand Oaks, City of, California |
| 643. | Santa Clarita, City of, California | 686. | Torrance, City of, California |
| 644. | Santa Cruz, City of, California | 687. | Tracy, City of, California |
| 645. | Santa Cruz, County of, California | 688. | Trinity, County of, California |
| 646. | Santa Fe Springs, City of, California | 689. | Truckee, Town of, California |
| 647. | Santa Maria, City of, California | 690. | Tulare, City of, California |
| 648. | Santa Monica, City of, California | 691. | Tulare, County of, California |
| 649. | Santa Paula, City of, California | 692. | Tuolumne, County of, California |
| 650. | Santa Rosa, City of, California | 693. | Turlock, City of, California |
| 651. | Santee, City of, California | 694. | Tustin, City of, California |
| 652. | Saratoga, City of, California | 695. | Twentynine Palms, City of, California |
| 653. | Scotts Valley, City of, California | 696. | Ukiah, City of, California |
| 654. | Seal Beach, City of, California | 697. | Union City, City of, California |
| 655. | Seaside, City of, California | 698. | Upland, City of, California |
| 656. | Selma, City of, California | 699. | Vacaville, City of, California |
| 657. | Shafter, City of, California | 700. | Vallejo, City of, California |
| 658. | Shasta, County of, California | 701. | Ventura, County of, California |
| 659. | Shasta Lake, City of, California | 702. | Victorville, City of, California |
| 660. | Sierra Madre, City of, California | 703. | Visalia, City of, California |
| 661. | Signal Hill, City of, California | 704. | Vista, City of, California |
| 662. | Simi Valley, City of, California | 705. | Walnut, City of, California |
| 663. | Siskiyou, County of, California | 706. | Walnut Creek, City of, California |

- | | | | |
|------|--|------|--|
| 707. | Wasco, City of, California | 751. | Firestone, Town of, Colorado |
| 708. | Watsonville, City of, California | 752. | Fort Collins, City of, Colorado |
| 709. | West Covina, City of, California | 753. | Fort Morgan, City of, Colorado |
| 710. | West Hollywood, City of, California | 754. | Fountain, City of, Colorado |
| 711. | West Sacramento, City of, California | 755. | Frederick, Town of, Colorado |
| 712. | Westminster, City of, California | 756. | Fremont, County of, Colorado |
| 713. | Whittier, City of, California | 757. | Fruita, City of, Colorado |
| 714. | Wildomar, City of, California | 758. | Garfield, County of, Colorado |
| 715. | Windsor, Town of, California | 759. | Golden, City of, Colorado |
| 716. | Woodland, City of, California | 760. | Grand, County of, Colorado |
| 717. | Yolo, County of, California | 761. | Grand Junction, City of, Colorado |
| 718. | Yorba Linda, City of, California | 762. | Greeley, City of, Colorado |
| 719. | Yuba City, City of, California | 763. | Greenwood, Village of/ City of, Colorado |
| 720. | Yuba, County of, California | 764. | Gunnison, County of, Colorado |
| 721. | Yucaipa, City of, California | 765. | Jefferson, County of, Colorado |
| 722. | Yucca Valley, Town of, California | 766. | Johnstown, Town of, Colorado |
| 723. | Adams, County of, Colorado | 767. | La Plata, County of, Colorado |
| 724. | Alamosa, County of, Colorado | 768. | Lafayette, City of, Colorado |
| 725. | Arapahoe, County of, Colorado | 769. | Lakewood, City of, Colorado |
| 726. | Archuleta, County of, Colorado | 770. | Larimer, County of, Colorado |
| 727. | Arvada, City of, Colorado | 771. | Las Animas, County of, Colorado |
| 728. | Aurora, City of, Colorado | 772. | Littleton, City of, Colorado |
| 729. | Boulder, City of, Colorado | 773. | Logan, County of, Colorado |
| 730. | Boulder, County of, Colorado | 774. | Lone Tree, City of, Colorado |
| 731. | Brighton, City of, Colorado | 775. | Longmont, City of, Colorado |
| 732. | Broomfield, City of/ County of, Colorado | 776. | Louisville, City of, Colorado |
| 733. | Cañon City, City of, Colorado | 777. | Loveland, City of, Colorado |
| 734. | Castle Pines, City of, Colorado | 778. | Mesa, County of, Colorado |
| 735. | Castle Rock, Town of, Colorado | 779. | Moffat, County of, Colorado |
| 736. | Centennial, City of, Colorado | 780. | Montezuma, County of, Colorado |
| 737. | Chaffee, County of, Colorado | 781. | Montrose, City of, Colorado |
| 738. | Colorado Springs, City of, Colorado | 782. | Montrose, County of, Colorado |
| 739. | Commerce City, City of, Colorado | 783. | Morgan, County of, Colorado |
| 740. | Delta, County of, Colorado | 784. | Northglenn, City of, Colorado |
| 741. | Denver, City of/ County of, Colorado | 785. | Otero, County of, Colorado |
| 742. | Douglas, County of, Colorado | 786. | Park, County of, Colorado |
| 743. | Durango, City of, Colorado | 787. | Parker, Town of, Colorado |
| 744. | Eagle, County of, Colorado | 788. | Pitkin, County of, Colorado |
| 745. | El Paso, County of, Colorado | 789. | Prowers, County of, Colorado |
| 746. | Elbert, County of, Colorado | 790. | Pueblo, City of, Colorado |
| 747. | Englewood, City of, Colorado | 791. | Pueblo, County of, Colorado |
| 748. | Erie, Town of, Colorado | 792. | Rio Grande, County of, Colorado |
| 749. | Evans, City of, Colorado | 793. | Routt, County of, Colorado |
| 750. | Federal Heights, City of, Colorado | 794. | Steamboat Springs, City of, Colorado |

- | | | | |
|------|---------------------------------|------|---|
| 795. | Sterling, City of, Colorado | 841. | Clearwater city, Florida |
| 796. | Summit, County of, Colorado | 842. | Clermont city, Florida |
| 797. | Superior, Town of, Colorado | 843. | Cocoa Beach city, Florida |
| 798. | Teller, County of, Colorado | 844. | Cocoa city, Florida |
| 799. | Thornton, City of, Colorado | 845. | Coconut Creek city, Florida |
| 800. | Weld, County of, Colorado | 846. | Collier County, Florida |
| 801. | Wellington, Town of, Colorado | 847. | Columbia County, Florida |
| 802. | Westminster, City of, Colorado | 848. | Cooper City city, Florida |
| 803. | Wheat Ridge, City of, Colorado | 849. | Coral Gables city, Florida |
| 804. | Windsor, Town of, Colorado | 850. | Coral Springs city, Florida |
| 805. | Yuma, County of, Colorado | 851. | Crestview city, Florida |
| 806. | Dover, City of, Delaware | 852. | Cutler Bay town, Florida |
| 807. | Kent, County of, Delaware | 853. | Dania Beach city, Florida |
| 808. | Middletown, Town of, Delaware | 854. | Davie town, Florida |
| 809. | Milford, City of, Delaware | 855. | Daytona Beach city, Florida |
| 810. | New Castle, County of, Delaware | 856. | DeBary city, Florida |
| 811. | Newark, City of, Delaware | 857. | Deerfield Beach city, Florida |
| 812. | Smyrna, Town of, Delaware | 858. | DeLand city, Florida |
| 813. | Sussex, County of, Delaware | 859. | Delray Beach city, Florida |
| 814. | Wilmington, City of, Delaware | 860. | Deltona city, Florida |
| 815. | Alachua County, Florida | 861. | DeSoto County, Florida |
| 816. | Altamonte Springs city, Florida | 862. | Destin city, Florida |
| 817. | Apopka city, Florida | 863. | Dixie County, Florida |
| 818. | Atlantic Beach city, Florida | 864. | Doral city, Florida |
| 819. | Auburndale city, Florida | 865. | Dunedin city, Florida |
| 820. | Aventura city, Florida | 866. | Duval County / Jacksonville city, Florida |
| 821. | Avon Park city, Florida | 867. | Edgewater city, Florida |
| 822. | Baker County, Florida | 868. | Escambia County, Florida |
| 823. | Bartow city, Florida | 869. | Estero village, Florida |
| 824. | Bay County, Florida | 870. | Eustis city, Florida |
| 825. | Belle Glade city, Florida | 871. | Fernandina Beach city, Florida |
| 826. | Boca Raton city, Florida | 872. | Flagler County, Florida |
| 827. | Bonita Springs city, Florida | 873. | Florida City city, Florida |
| 828. | Boynton Beach city, Florida | 874. | Fort Lauderdale city, Florida |
| 829. | Bradenton city, Florida | 875. | Fort Myers city, Florida |
| 830. | Bradford County, Florida | 876. | Fort Pierce city, Florida |
| 831. | Brevard County, Florida | 877. | Fort Walton Beach city, Florida |
| 832. | Broward County, Florida | 878. | Franklin County, Florida |
| 833. | Calhoun County, Florida | 879. | Fruitland Park city, Florida |
| 834. | Callaway city, Florida | 880. | Gadsden County, Florida |
| 835. | Cape Canaveral city, Florida | 881. | Gainesville city, Florida |
| 836. | Cape Coral city, Florida | 882. | Gilchrist County, Florida |
| 837. | Casselberry city, Florida | 883. | Glades County, Florida |
| 838. | Charlotte County, Florida | 884. | Greenacres city, Florida |
| 839. | Citrus County, Florida | 885. | Groveland city, Florida |
| 840. | Clay County, Florida | | |

- | | | | |
|------|----------------------------------|------|-----------------------------------|
| 886. | Gulf County, Florida | 932. | Margate city, Florida |
| 887. | Gulfport city, Florida | 933. | Marion County, Florida |
| 888. | Haines City city, Florida | 934. | Martin County, Florida |
| 889. | Hallandale Beach city, Florida | 935. | Melbourne city, Florida |
| 890. | Hamilton County, Florida | 936. | Miami Beach city, Florida |
| 891. | Hardee County, Florida | 937. | Miami city, Florida |
| 892. | Hendry County, Florida | 938. | Miami Gardens city, Florida |
| 893. | Hernando County, Florida | 939. | Miami Lakes town, Florida |
| 894. | Hialeah city, Florida | 940. | Miami Shores village, Florida |
| 895. | Hialeah Gardens city, Florida | 941. | Miami Springs city, Florida |
| 896. | Highlands County, Florida | 942. | Miami-Dade County, Florida |
| 897. | Hillsborough County, Florida | 943. | Milton city, Florida |
| 898. | Holly Hill city, Florida | 944. | Minneola city, Florida |
| 899. | Hollywood city, Florida | 945. | Miramar city, Florida |
| 900. | Holmes County, Florida | 946. | Monroe County, Florida |
| 901. | Homestead city, Florida | 947. | Mount Dora city, Florida |
| 902. | Indian River County, Florida | 948. | Naples city, Florida |
| 903. | Jackson County, Florida | 949. | Nassau County, Florida |
| 904. | Jacksonville Beach city, Florida | 950. | New Port Richey city, Florida |
| 905. | Jefferson County, Florida | 951. | New Smyrna Beach city, Florida |
| 906. | Jupiter town, Florida | 952. | Niceville city, Florida |
| 907. | Key Biscayne village, Florida | 953. | North Lauderdale city, Florida |
| 908. | Key West city, Florida | 954. | North Miami Beach city, Florida |
| 909. | Kissimmee city, Florida | 955. | North Miami city, Florida |
| 910. | Lady Lake town, Florida | 956. | North Palm Beach village, Florida |
| 911. | Lake City city, Florida | 957. | North Port city, Florida |
| 912. | Lake County, Florida | 958. | Oakland Park city, Florida |
| 913. | Lake Mary city, Florida | 959. | Ocala city, Florida |
| 914. | Lake Wales city, Florida | 960. | Ocoee city, Florida |
| 915. | Lake Worth city, Florida | 961. | Okaloosa County, Florida |
| 916. | Lakeland city, Florida | 962. | Okeechobee County, Florida |
| 917. | Lantana town, Florida | 963. | Oldsmar city, Florida |
| 918. | Largo city, Florida | 964. | Opa-locka city, Florida |
| 919. | Lauderdale Lakes city, Florida | 965. | Orange City city, Florida |
| 920. | Lauderhill city, Florida | 966. | Orange County, Florida |
| 921. | Lee County, Florida | 967. | Orlando city, Florida |
| 922. | Leesburg city, Florida | 968. | Ormond Beach city, Florida |
| 923. | Leon County, Florida | 969. | Osceola County, Florida |
| 924. | Levy County, Florida | 970. | Oviedo city, Florida |
| 925. | Lighthouse Point city, Florida | 971. | Palatka city, Florida |
| 926. | Longwood city, Florida | 972. | Palm Bay city, Florida |
| 927. | Lynn Haven city, Florida | 973. | Palm Beach County, Florida |
| 928. | Madison County, Florida | 974. | Palm Beach Gardens city, Florida |
| 929. | Maitland city, Florida | 975. | Palm Coast city, Florida |
| 930. | Manatee County, Florida | 976. | Palm Springs village, Florida |
| 931. | Marco Island city, Florida | 977. | Palmetto Bay village, Florida |

978. Palmetto city, Florida
979. Panama City Beach city, Florida
980. Panama City city, Florida
981. Parkland city, Florida
982. Pasco County, Florida
983. Pembroke Pines city, Florida
984. Pensacola city, Florida
985. Pinecrest village, Florida
986. Pinellas County, Florida
987. Pinellas Park city, Florida
988. Plant City city, Florida
989. Plantation city, Florida
990. Polk County, Florida
991. Pompano Beach city, Florida
992. Port Orange city, Florida
993. Port St. Lucie city, Florida
994. Punta Gorda city, Florida
995. Putnam County, Florida
996. Riviera Beach city, Florida
997. Rockledge city, Florida
998. Royal Palm Beach village, Florida
999. Safety Harbor city, Florida
1000. Sanford city, Florida
1001. Santa Rosa County, Florida
1002. Sarasota city, Florida
1003. Sarasota County, Florida
1004. Satellite Beach city, Florida
1005. Sebastian city, Florida
1006. Sebring city, Florida
1007. Seminole city, Florida
1008. Seminole County, Florida
1009. South Daytona city, Florida
1010. South Miami city, Florida
1011. St. Augustine city, Florida
1012. St. Cloud city, Florida
1013. St. Johns County, Florida
1014. St. Lucie County, Florida
1015. St. Petersburg city, Florida
1016. Stuart city, Florida
1017. Sumter County, Florida
1018. Sunny Isles Beach city, Florida
1019. Sunrise city, Florida
1020. Suwannee County, Florida
1021. Sweetwater city, Florida
1022. Tallahassee city, Florida
1023. Tamarac city, Florida
1024. Tampa city, Florida
1025. Tarpon Springs city, Florida
1026. Tavares city, Florida
1027. Taylor County, Florida
1028. Temple Terrace city, Florida
1029. Titusville city, Florida
1030. Union County, Florida
1031. Venice city, Florida
1032. Vero Beach city, Florida
1033. Volusia County, Florida
1034. Wakulla County, Florida
1035. Walton County, Florida
1036. Washington County, Florida
1037. Wellington village, Florida
1038. West Melbourne city, Florida
1039. West Palm Beach city, Florida
1040. West Park city, Florida
1041. Weston city, Florida
1042. Wilton Manors city, Florida
1043. Winter Garden city, Florida
1044. Winter Haven city, Florida
1045. Winter Park city, Florida
1046. Winter Springs city, Florida
1047. Zephyrhills city, Florida
1048. Acworth, City of, Georgia
1049. Albany, City of, Georgia
1050. Alpharetta, City of, Georgia
1051. Americus, City of, Georgia
1052. Appling, County of, Georgia
1053. Athens-Clarke County, Unified Government of, Georgia
1054. Atlanta, City of, Georgia
1055. Augusta-Richmond County, Consolidated Government of, Georgia
1056. Bacon, County of, Georgia
1057. Bainbridge, City of, Georgia
1058. Baldwin, County of, Georgia
1059. Banks, County of, Georgia
1060. Barrow, County of, Georgia
1061. Bartow, County of, Georgia
1062. Ben Hill, County of, Georgia
1063. Berrien, County of, Georgia
1064. Bleckley, County of, Georgia
1065. Brantley, County of, Georgia
1066. Braselton, Town of, Georgia

- 1067. Brookhaven, City of, Georgia
- 1068. Brooks, County of, Georgia
- 1069. Brunswick, City of, Georgia
- 1070. Bryan, County of, Georgia
- 1071. Buford, City of, Georgia
- 1072. Bulloch, County of, Georgia
- 1073. Burke, County of, Georgia
- 1074. Butts, County of, Georgia
- 1075. Calhoun, City of, Georgia
- 1076. Camden, County of, Georgia
- 1077. Candler, County of, Georgia
- 1078. Canton, City of, Georgia
- 1079. Carroll, County of, Georgia
- 1080. Carrollton, City of, Georgia
- 1081. Cartersville, City of, Georgia
- 1082. Catoosa, County of, Georgia
- 1083. Chamblee, City of, Georgia
- 1084. Charlton, County of, Georgia
- 1085. Chatham, County of, Georgia
- 1086. Chattooga, County of, Georgia
- 1087. Cherokee, County of, Georgia
- 1088. Clarkston, City of, Georgia
- 1089. Clayton, County of, Georgia
- 1090. Cobb, County of, Georgia
- 1091. Coffee, County of, Georgia
- 1092. College Park, City of, Georgia
- 1093. Colquitt, County of, Georgia
- 1094. Columbia, County of, Georgia
- 1095. Columbus, City of, Georgia
- 1096. Columbus, City of/ Muscogee, County of, Georgia
- 1097. Conyers, City of, Georgia
- 1098. Cook, County of, Georgia
- 1099. Cordele, City of, Georgia
- 1100. Covington, City of, Georgia
- 1101. Coweta, County of, Georgia
- 1102. Crawford, County of, Georgia
- 1103. Crisp, County of, Georgia
- 1104. Cusseta-Chattahoochee County, Unified Government of, Georgia
- 1105. Dade, County of, Georgia
- 1106. Dallas, City of, Georgia
- 1107. Dalton, City of, Georgia
- 1108. Dawson, County of, Georgia
- 1109. Decatur, City of, Georgia
- 1110. Decatur, County of, Georgia
- 1111. DeKalb, County of, Georgia
- 1112. Dodge, County of, Georgia
- 1113. Dooly, County of, Georgia
- 1114. Doraville, City of, Georgia
- 1115. Dougherty, County of, Georgia
- 1116. Douglas, City of, Georgia
- 1117. Douglas, County of, Georgia
- 1118. Douglasville, City of, Georgia
- 1119. Dublin, City of, Georgia
- 1120. Duluth, City of, Georgia
- 1121. Dunwoody, City of, Georgia
- 1122. Early, County of, Georgia
- 1123. East Point, City of, Georgia
- 1124. Effingham, County of, Georgia
- 1125. Elbert, County of, Georgia
- 1126. Emanuel, County of, Georgia
- 1127. Evans, County of, Georgia
- 1128. Fairburn, City of, Georgia
- 1129. Fannin, County of, Georgia
- 1130. Fayette, County of, Georgia
- 1131. Fayetteville, City of, Georgia
- 1132. Floyd, County of, Georgia
- 1133. Forest Park, City of, Georgia
- 1134. Forsyth, County of, Georgia
- 1135. Franklin, County of, Georgia
- 1136. Fulton, County of, Georgia
- 1137. Gainesville, City of, Georgia
- 1138. Gilmer, County of, Georgia
- 1139. Glynn, County of, Georgia
- 1140. Gordon, County of, Georgia
- 1141. Grady, County of, Georgia
- 1142. Greene, County of, Georgia
- 1143. Griffin, City of, Georgia
- 1144. Grovetown, City of, Georgia
- 1145. Gwinnett, County of, Georgia
- 1146. Habersham, County of, Georgia
- 1147. Hall, County of, Georgia
- 1148. Haralson, County of, Georgia
- 1149. Harris, County of, Georgia
- 1150. Hart, County of, Georgia
- 1151. Heard, County of, Georgia
- 1152. Henry, County of, Georgia
- 1153. Hinesville, City of, Georgia
- 1154. Holly Springs, City of, Georgia
- 1155. Houston, County of, Georgia
- 1156. Jackson, County of, Georgia

- 1157. Jasper, County of, Georgia
- 1158. Jeff Davis, County of, Georgia
- 1159. Jefferson, City of, Georgia
- 1160. Jefferson, County of, Georgia
- 1161. Johns Creek, City of, Georgia
- 1162. Jones, County of, Georgia
- 1163. Kennesaw, City of, Georgia
- 1164. Kingsland, City of, Georgia
- 1165. LaGrange, City of, Georgia
- 1166. Lamar, County of, Georgia
- 1167. Lanier, County of, Georgia
- 1168. Laurens, County of, Georgia
- 1169. Lawrenceville, City of, Georgia
- 1170. Lee, County of, Georgia
- 1171. Liberty, County of, Georgia
- 1172. Lilburn, City of, Georgia
- 1173. Loganville, City of, Georgia
- 1174. Long, County of, Georgia
- 1175. Lowndes, County of, Georgia
- 1176. Lumpkin, County of, Georgia
- 1177. Macon, County of, Georgia
- 1178. Macon-Bibb, County of, Georgia
- 1179. Madison, County of, Georgia
- 1180. Marietta, City of, Georgia
- 1181. McDonough, City of, Georgia
- 1182. McDuffie, County of, Georgia
- 1183. McIntosh, County of, Georgia
- 1184. Meriwether, County of, Georgia
- 1185. Milledgeville, City of, Georgia
- 1186. Milton, City of, Georgia
- 1187. Mitchell, County of, Georgia
- 1188. Monroe, City of, Georgia
- 1189. Monroe, County of, Georgia
- 1190. Morgan, County of, Georgia
- 1191. Moultrie, City of, Georgia
- 1192. Murray, County of, Georgia
- 1193. Newnan, City of, Georgia
- 1194. Newton, County of, Georgia
- 1195. Norcross, City of, Georgia
- 1196. Oconee, County of, Georgia
- 1197. Oglethorpe, County of, Georgia
- 1198. Paulding, County of, Georgia
- 1199. Peach, County of, Georgia
- 1200. Peachtree City, City of, Georgia
- 1201. Peachtree Corners, City of, Georgia
- 1202. Perry, City of, Georgia
- 1203. Pickens, County of, Georgia
- 1204. Pierce, County of, Georgia
- 1205. Pike, County of, Georgia
- 1206. Polk, County of, Georgia
- 1207. Pooler, City of, Georgia
- 1208. Powder Springs, City of, Georgia
- 1209. Pulaski, County of, Georgia
- 1210. Putnam, County of, Georgia
- 1211. Rabun, County of, Georgia
- 1212. Richmond Hill, City of, Georgia
- 1213. Rincon, City of, Georgia
- 1214. Riverdale, City of, Georgia
- 1215. Rockdale, County of, Georgia
- 1216. Rome, City of, Georgia
- 1217. Roswell, City of, Georgia
- 1218. Sandy Springs, City of, Georgia
- 1219. Savannah, City of, Georgia
- 1220. Screven, County of, Georgia
- 1221. Smyrna, City of, Georgia
- 1222. Snellville, City of, Georgia
- 1223. South Fulton, City of, Georgia
- 1224. Spalding, County of, Georgia
- 1225. St. Marys, City of, Georgia
- 1226. Statesboro, City of, Georgia
- 1227. Stephens, County of, Georgia
- 1228. Stockbridge, City of, Georgia
- 1229. Stonecrest, City of, Georgia
- 1230. Sugar Hill, City of, Georgia
- 1231. Sumter, County of, Georgia
- 1232. Suwanee, City of, Georgia
- 1233. Tattnall, County of, Georgia
- 1234. Telfair, County of, Georgia
- 1235. Thomas, County of, Georgia
- 1236. Thomasville, City of, Georgia
- 1237. Tift, County of, Georgia
- 1238. Tifton, City of, Georgia
- 1239. Toombs, County of, Georgia
- 1240. Towns, County of, Georgia
- 1241. Troup, County of, Georgia
- 1242. Tucker, City of, Georgia
- 1243. Union City, City of, Georgia
- 1244. Union, County of, Georgia
- 1245. Upson, County of, Georgia
- 1246. Valdosta, City of, Georgia
- 1247. Vidalia, City of, Georgia
- 1248. Villa Rica, City of, Georgia

1249. Walker, County of, Georgia
1250. Walton, County of, Georgia
1251. Ware, County of, Georgia
1252. Warner Robins, City of, Georgia
1253. Washington, County of, Georgia
1254. Waycross, City of, Georgia
1255. Wayne, County of, Georgia
1256. White, County of, Georgia
1257. Whitfield, County of, Georgia
1258. Winder, City of, Georgia
1259. Woodstock, City of, Georgia
1260. Worth, County of, Georgia
1261. Ada, County of, Idaho
1262. Ammon, City of, Idaho
1263. Bannock, County of, Idaho
1264. Bingham, County of, Idaho
1265. Blackfoot, City of, Idaho
1266. Blaine, County of, Idaho
1267. Boise City, City of, Idaho
1268. Bonner, County of, Idaho
1269. Bonneville, County of, Idaho
1270. Boundary, County of, Idaho
1271. Burley, City of, Idaho
1272. Caldwell, City of, Idaho
1273. Canyon, County of, Idaho
1274. Cassia, County of, Idaho
1275. Chubbuck, City of, Idaho
1276. Coeur d'Alene, City of, Idaho
1277. Eagle, City of, Idaho
1278. Elmore, County of, Idaho
1279. Franklin, County of, Idaho
1280. Fremont, County of, Idaho
1281. Garden City, City of, Idaho
1282. Gem, County of, Idaho
1283. Gooding, County of, Idaho
1284. Hayden, City of, Idaho
1285. Idaho, County of, Idaho
1286. Idaho Falls, City of, Idaho
1287. Jefferson, County of, Idaho
1288. Jerome, City of, Idaho
1289. Jerome, County of, Idaho
1290. Kootenai, County of, Idaho
1291. Kuna, City of, Idaho
1292. Latah, County of, Idaho
1293. Lewiston, City of, Idaho
1294. Madison, County of, Idaho
1295. Meridian, City of, Idaho
1296. Minidoka, County of, Idaho
1297. Moscow, City of, Idaho
1298. Mountain Home, City of, Idaho
1299. Nampa, City of, Idaho
1300. Nez Perce, County of, Idaho
1301. Owyhee, County of, Idaho
1302. Payette, County of, Idaho
1303. Pocatello, City of, Idaho
1304. Post Falls, City of, Idaho
1305. Rexburg, City of, Idaho
1306. Shoshone, County of, Idaho
1307. Star, City of, Idaho
1308. Teton, County of, Idaho
1309. Twin Falls, City of, Idaho
1310. Twin Falls, County of, Idaho
1311. Valley, County of, Idaho
1312. Washington, County of, Idaho
1313. Adams, County of, Illinois
1314. Addison Township, Illinois
1315. Addison, Village of, Illinois
1316. Algonquin Township, Illinois
1317. Algonquin, Village of, Illinois
1318. Alsip, Village of, Illinois
1319. Alton, City of, Illinois
1320. Alton Township, Illinois
1321. Antioch Township, Illinois
1322. Antioch, Village of, Illinois
1323. Arlington Heights, Village of, Illinois
1324. Aurora, City of, Illinois
1325. Aurora Township, Illinois
1326. Aux Sable Township, Illinois
1327. Avon Township, Illinois
1328. Barrington Township, Illinois
1329. Barrington, Village of, Illinois
1330. Bartlett, Village of, Illinois
1331. Batavia, City of, Illinois
1332. Batavia Township, Illinois
1333. Beach Park, Village of, Illinois
1334. Belleville, City of, Illinois
1335. Bellwood, Village of, Illinois
1336. Belvidere, City of, Illinois
1337. Belvidere Township, Illinois
1338. Bensenville, Village of, Illinois
1339. Benton Township, Illinois

1340. Berwyn, City of, Illinois
1341. Berwyn Township, Illinois
1342. Blackberry Township, Illinois
1343. Bloom Township, Illinois
1344. Bloomingdale Township, Illinois
1345. Bloomingdale, Village of, Illinois
1346. Bloomington, City of, Illinois
1347. Bloomington City Township, Illinois
1348. Blue Island, City of, Illinois
1349. Bolingbrook, Village of, Illinois
1350. Bond, County of, Illinois
1351. Boone, County of, Illinois
1352. Bourbonnais Township, Illinois
1353. Bourbonnais, Village of, Illinois
1354. Bradley, Village of, Illinois
1355. Bremen Township, Illinois
1356. Bridgeview, Village of, Illinois
1357. Bristol Township, Illinois
1358. Brookfield, Village of, Illinois
1359. Bruce Township, Illinois
1360. Buffalo Grove, Village of, Illinois
1361. Burbank, City of, Illinois
1362. Bureau, County of, Illinois
1363. Burr Ridge, Village of, Illinois
1364. Cahokia, Village of, Illinois
1365. Calumet City, City of, Illinois
1366. Calumet Township, Illinois
1367. Campton Hills, Village of, Illinois
1368. Campton Township, Illinois
1369. Canton, City of, Illinois
1370. Canton Township, Illinois
1371. Capital Township, Illinois
1372. Carbondale, City of, Illinois
1373. Carbondale Township, Illinois
1374. Carol Stream, Village of, Illinois
1375. Carpentersville, Village of, Illinois
1376. Carroll, County of, Illinois
1377. Cary, Village of, Illinois
1378. Caseyville Township, Illinois
1379. Cass, County of, Illinois
1380. Centralia, City of, Illinois
1381. Centralia Township, Illinois
1382. Centreville Township, Illinois
1383. Champaign, City of, Illinois
1384. Champaign City Township, Illinois
1385. Champaign, County of, Illinois
1386. Champaign Township, Illinois
1387. Channahon Township, Illinois
1388. Channahon, Village of, Illinois
1389. Charleston, City of, Illinois
1390. Charleston Township, Illinois
1391. Chatham, Village of, Illinois
1392. Cherry Valley Township, Illinois
1393. Chicago, City of, Illinois
1394. Chicago Heights, City of, Illinois
1395. Chicago Ridge, Village of, Illinois
1396. Christian, County of, Illinois
1397. Cicero, Town of/ Township of, Illinois
1398. Clark, County of, Illinois
1399. Clay, County of, Illinois
1400. Clinton, County of, Illinois
1401. Coles, County of, Illinois
1402. Collinsville, City of, Illinois
1403. Collinsville Township, Illinois
1404. Coloma Township, Illinois
1405. Columbia, City of, Illinois
1406. Cook, County of, Illinois
1407. Cortland Township, Illinois
1408. Country Club Hills, City of, Illinois
1409. Crawford, County of, Illinois
1410. Crest Hill, City of, Illinois
1411. Crestwood, Village of, Illinois
1412. Crete Township, Illinois
1413. Crystal Lake, City of, Illinois
1414. Cuba Township, Illinois
1415. Cumberland, County of, Illinois
1416. Cunningham Township, Illinois
1417. Danville, City of, Illinois
1418. Danville Township, Illinois
1419. Darien, City of, Illinois
1420. De Witt, County of, Illinois
1421. Decatur, City of, Illinois
1422. Decatur Township, Illinois
1423. Deerfield, Village of, Illinois
1424. DeKalb, City of, Illinois
1425. DeKalb, County of, Illinois
1426. DeKalb Township, Illinois
1427. Des Plaines, City of, Illinois
1428. Dixon, City of, Illinois
1429. Dixon Township, Illinois
1430. Dolton, Village of, Illinois

1431. Dorr Township, Illinois
1432. Douglas, County of, Illinois
1433. Douglas Township, Illinois
1434. Downers Grove Township, Illinois
1435. Downers Grove, Village of, Illinois
1436. Du Page Township, Illinois
1437. Dundee Township, Illinois
1438. DuPage, County of, Illinois
1439. East Moline, City of, Illinois
1440. East Peoria, City of, Illinois
1441. East St. Louis, City of, Illinois
1442. East St. Louis Township, Illinois
1443. Edgar, County of, Illinois
1444. Edwardsville, City of, Illinois
1445. Edwardsville Township, Illinois
1446. Effingham, City of, Illinois
1447. Effingham, County of, Illinois
1448. Ela Township, Illinois
1449. Elgin, City of, Illinois
1450. Elgin Township, Illinois
1451. Elk Grove Township, Illinois
1452. Elk Grove Village, Village of, Illinois
1453. Elmhurst, City of, Illinois
1454. Elmwood Park, Village of, Illinois
1455. Evanston, City of, Illinois
1456. Evergreen Park, Village of, Illinois
1457. Fairview Heights, City of, Illinois
1458. Fayette, County of, Illinois
1459. Flagg Township, Illinois
1460. Fondulac Township, Illinois
1461. Ford, County of, Illinois
1462. Forest Park, Village of, Illinois
1463. Fox Lake, Village of, Illinois
1464. Frankfort Township, Illinois
1465. Frankfort, Village of, Illinois
1466. Franklin, County of, Illinois
1467. Franklin Park, Village of, Illinois
1468. Freeport, City of, Illinois
1469. Freeport Township, Illinois
1470. Fremont Township, Illinois
1471. Fulton, County of, Illinois
1472. Galesburg, City of, Illinois
1473. Galesburg City Township, Illinois
1474. Geneva, City of, Illinois
1475. Geneva Township, Illinois
1476. Glen Carbon, Village of, Illinois
1477. Glen Ellyn, Village of, Illinois
1478. Glendale Heights, Village of, Illinois
1479. Glenview, Village of, Illinois
1480. Godfrey Township, Illinois
1481. Godfrey, Village of, Illinois
1482. Grafton Township, Illinois
1483. Granite City, City of, Illinois
1484. Granite City Township, Illinois
1485. Grant Township, Illinois
1486. Grayslake, Village of, Illinois
1487. Greene, County of, Illinois
1488. Greenwood Township, Illinois
1489. Groveland Township, Illinois
1490. Grundy, County of, Illinois
1491. Gurnee, Village of, Illinois
1492. Hampton Township, Illinois
1493. Hancock, County of, Illinois
1494. Hanover Park, Village of, Illinois
1495. Hanover Township, Illinois
1496. Harlem Township, Illinois
1497. Harrisburg Township, Illinois
1498. Harvey, City of, Illinois
1499. Hazel Crest, Village of, Illinois
1500. Henry, County of, Illinois
1501. Herrin, City of, Illinois
1502. Hickory Hills, City of, Illinois
1503. Hickory Point Township, Illinois
1504. Highland Park, City of, Illinois
1505. Hinsdale, Village of, Illinois
1506. Hoffman Estates, Village of, Illinois
1507. Homer Glen, Village of, Illinois
1508. Homer Township, Illinois
1509. Homewood, Village of, Illinois
1510. Huntley, Village of, Illinois
1511. Iroquois, County of, Illinois
1512. Jackson, County of, Illinois
1513. Jacksonville, City of, Illinois
1514. Jarvis Township, Illinois
1515. Jefferson, County of, Illinois
1516. Jersey, County of, Illinois
1517. Jo Daviess, County of, Illinois
1518. Johnson, County of, Illinois
1519. Joliet, City of, Illinois
1520. Joliet Township, Illinois
1521. Justice, Village of, Illinois

1522. Kane, County of, Illinois
1523. Kankakee, City of, Illinois
1524. Kankakee, County of, Illinois
1525. Kankakee Township, Illinois
1526. Kendall, County of, Illinois
1527. Kewanee, City of, Illinois
1528. Knox, County of, Illinois
1529. La Grange Park, Village of, Illinois
1530. La Grange, Village of, Illinois
1531. Lake, County of, Illinois
1532. Lake Forest, City of, Illinois
1533. Lake in the Hills, Village of, Illinois
1534. Lake Villa Township, Illinois
1535. Lake Zurich, Village of, Illinois
1536. Lansing, Village of, Illinois
1537. LaSalle, County of, Illinois
1538. LaSalle Township, Illinois
1539. Lawrence, County of, Illinois
1540. Lee, County of, Illinois
1541. Lemont Township, Illinois
1542. Lemont, Village of, Illinois
1543. Leyden Township, Illinois
1544. Libertyville Township, Illinois
1545. Libertyville, Village of, Illinois
1546. Limestone Township, Illinois
1547. Lincoln, City of, Illinois
1548. Lincolnwood, Village of, Illinois
1549. Lindenhurst, Village of, Illinois
1550. Lisle Township, Illinois
1551. Lisle, Village of, Illinois
1552. Little Rock Township, Illinois
1553. Livingston, County of, Illinois
1554. Lockport, City of, Illinois
1555. Lockport Township, Illinois
1556. Logan, County of, Illinois
1557. Lombard, Village of, Illinois
1558. Long Creek Township, Illinois
1559. Loves Park, City of, Illinois
1560. Lyons Township, Illinois
1561. Lyons, Village of, Illinois
1562. Machesney Park, Village of, Illinois
1563. Macomb, City of, Illinois
1564. Macomb City Township, Illinois
1565. Macon, County of, Illinois
1566. Macoupin, County of, Illinois
1567. Madison, County of, Illinois
1568. Mahomet Township, Illinois
1569. Maine Township, Illinois
1570. Manhattan Township, Illinois
1571. Manteno Township, Illinois
1572. Marion, City of, Illinois
1573. Marion, County of, Illinois
1574. Markham, City of, Illinois
1575. Marshall, County of, Illinois
1576. Mason, County of, Illinois
1577. Massac, County of, Illinois
1578. Matteson, Village of, Illinois
1579. Mattoon, City of, Illinois
1580. Mattoon, Township of, Illinois
1581. Maywood, Village of, Illinois
1582. McDonough, County of, Illinois
1583. McHenry, City of, Illinois
1584. McHenry, County of, Illinois
1585. McHenry, Township of, Illinois
1586. McLean, County of, Illinois
1587. Medina, Township of, Illinois
1588. Melrose Park, Village of, Illinois
1589. Menard, County of, Illinois
1590. Mercer, County of, Illinois
1591. Midlothian, Village of, Illinois
1592. Milton Township, Illinois
1593. Minooka, Village of, Illinois
1594. Mokena, Village of, Illinois
1595. Moline, City of, Illinois
1596. Moline, Township of, Illinois
1597. Monee, Township of, Illinois
1598. Monroe, County of, Illinois
1599. Montgomery, County of, Illinois
1600. Montgomery, Village of, Illinois
1601. Moraine, Township of, Illinois
1602. Morgan, County of, Illinois
1603. Morris, City of, Illinois
1604. Morton Grove, Village of, Illinois
1605. Morton, Township of, Illinois
1606. Morton, Village of, Illinois
1607. Moultrie, County of, Illinois
1608. Mount Prospect, Village of, Illinois
1609. Mount Vernon, City of, Illinois
1610. Mount Vernon, Township of, Illinois
1611. Mundelein, Village of, Illinois
1612. Nameoki, Township of, Illinois
1613. Naperville, City of, Illinois

1614. Naperville, Township of, Illinois
1615. New Lenox, Township of, Illinois
1616. New Lenox, Village of, Illinois
1617. New Trier, Township of, Illinois
1618. Newell, Township of, Illinois
1619. Niles, Township of, Illinois
1620. Niles, Village of, Illinois
1621. Normal, Town of, Illinois
1622. Normal, Township of, Illinois
1623. Norridge, Village of, Illinois
1624. North Aurora, Village of, Illinois
1625. North Chicago, City of, Illinois
1626. Northbrook, Village of, Illinois
1627. Northfield, Township of, Illinois
1628. Northlake, City of, Illinois
1629. Norwood Park, Township of, Illinois
1630. Nunda, Township of, Illinois
1631. Oak Forest, City of, Illinois
1632. Oak Lawn, Village of, Illinois
1633. Oak Park, Township of, Illinois
1634. Oak Park, Village of, Illinois
1635. O'Fallon, City of, Illinois
1636. O'Fallon, Township of, Illinois
1637. Ogle, County of, Illinois
1638. Orland Park, Village of, Illinois
1639. Orland, Township of, Illinois
1640. Oswego, Township of, Illinois
1641. Oswego, Village of, Illinois
1642. Ottawa, City of, Illinois
1643. Ottawa, Township of, Illinois
1644. Palatine, Township of, Illinois
1645. Palatine, Village of, Illinois
1646. Palos Heights, City of, Illinois
1647. Palos Hills, City of, Illinois
1648. Palos, Township of, Illinois
1649. Park Forest, Village of, Illinois
1650. Park Ridge, City of, Illinois
1651. Pekin, City of, Illinois
1652. Pekin, Township of, Illinois
1653. Peoria, City of, Illinois
1654. Peoria City Township, Illinois
1655. Peoria, County of, Illinois
1656. Perry, County of, Illinois
1657. Peru, Township of, Illinois
1658. Piatt, County of, Illinois
1659. Pike, County of, Illinois
1660. Plainfield, Township of, Illinois
1661. Plainfield, Village of, Illinois
1662. Plano, City of, Illinois
1663. Pontiac, City of, Illinois
1664. Pontiac, Township of, Illinois
1665. Prospect Heights, City of, Illinois
1666. Proviso, Township of, Illinois
1667. Quincy, City of, Illinois
1668. Quincy, Township of, Illinois
1669. Randolph, County of, Illinois
1670. Rantoul, Township of, Illinois
1671. Rantoul, Village of, Illinois
1672. Rich, Township of, Illinois
1673. Richland, County of, Illinois
1674. Richton Park, Village of, Illinois
1675. River Forest, Township of, Illinois
1676. River Forest, Village of, Illinois
1677. Riverdale, Village of, Illinois
1678. Riverside, Township of, Illinois
1679. Rock Island, City of, Illinois
1680. Rock Island, County of, Illinois
1681. Rock Island, Township of, Illinois
1682. Rockford, City of, Illinois
1683. Rockford, Township of, Illinois
1684. Rockton, Township of, Illinois
1685. Rolling Meadows, City of, Illinois
1686. Romeoville, Village of, Illinois
1687. Roscoe, Township of, Illinois
1688. Roscoe, Village of, Illinois
1689. Roselle, Village of, Illinois
1690. Round Lake Beach, Village of, Illinois
1691. Round Lake, Village of, Illinois
1692. Rutland, Township of, Illinois
1693. Saline, County of, Illinois
1694. Sangamon, County of, Illinois
1695. Sauk Village, Village of, Illinois
1696. Schaumburg, Township of, Illinois
1697. Schaumburg, Village of, Illinois
1698. Schiller Park, Village of, Illinois
1699. Shelby, County of, Illinois
1700. Shields, Township of, Illinois
1701. Shiloh Valley, Township of, Illinois
1702. Shiloh, Village of, Illinois
1703. Shorewood, Village of, Illinois
1704. Skokie, Village of, Illinois

1705. South Elgin, Village of, Illinois
1706. South Holland, Village of, Illinois
1707. South Moline, Township of, Illinois
1708. South Rock Island, Township of, Illinois
1709. Springfield, City of, Illinois
1710. St. Charles, City of, Illinois
1711. St. Charles, Township of, Illinois
1712. St. Clair, County of, Illinois
1713. St. Clair, Township of, Illinois
1714. Stephenson, County of, Illinois
1715. Sterling, City of, Illinois
1716. Sterling, Township of, Illinois
1717. Stickney, Township of, Illinois
1718. Streamwood, Village of, Illinois
1719. Streator, City of, Illinois
1720. Sugar Grove, Township of, Illinois
1721. Summit, Village of, Illinois
1722. Swansea, Village of, Illinois
1723. Sycamore, City of, Illinois
1724. Sycamore, Township of, Illinois
1725. Taylorville, City of, Illinois
1726. Taylorville, Township of, Illinois
1727. Tazewell, County of, Illinois
1728. Thornton, Township of, Illinois
1729. Tinley Park, Village of, Illinois
1730. Troy, City of, Illinois
1731. Troy, Township of, Illinois
1732. Union, County of, Illinois
1733. Urbana, City of, Illinois
1734. Vermilion, County of, Illinois
1735. Vernon Hills, Village of, Illinois
1736. Vernon, Township of, Illinois
1737. Villa Park, Village of, Illinois
1738. Wabash, County of, Illinois
1739. Warren, County of, Illinois
1740. Warren, Township of, Illinois
1741. Warrenville, City of, Illinois
1742. Washington, City of, Illinois
1743. Washington, County of, Illinois
1744. Washington, Township of, Illinois
1745. Waterloo, City of, Illinois
1746. Wauconda, Township of, Illinois
1747. Wauconda, Village of, Illinois
1748. Waukegan, City of, Illinois
1749. Waukegan, Township of, Illinois
1750. Wayne, County of, Illinois
1751. Wayne, Township of, Illinois
1752. West Chicago, City of, Illinois
1753. West Deerfield, Township of, Illinois
1754. Westchester, Village of, Illinois
1755. Western Springs, Village of, Illinois
1756. Westmont, Village of, Illinois
1757. Wheatland, Township of, Illinois
1758. Wheaton, City of, Illinois
1759. Wheeling, Township of, Illinois
1760. Wheeling, Village of, Illinois
1761. White, County of, Illinois
1762. Whiteside, County of, Illinois
1763. Will, County of, Illinois
1764. Williamson, County of, Illinois
1765. Wilmette, Village of, Illinois
1766. Winfield, Township of, Illinois
1767. Winnebago, County of, Illinois
1768. Winnetka, Village of, Illinois
1769. Wood Dale, City of, Illinois
1770. Wood River, City of, Illinois
1771. Wood River, Township of, Illinois
1772. Woodford, County of, Illinois
1773. Woodridge, Village of, Illinois
1774. Woodside, Township of, Illinois
1775. Woodstock, City of, Illinois
1776. Worth, Township of, Illinois
1777. Worth, Village of, Illinois
1778. York, Township of, Illinois
1779. Yorkville, City of, Illinois
1780. Zion, City of, Illinois
1781. Zion, Township of, Illinois
1782. Aboite, Township of, Indiana
1783. Adams, County of, Indiana
1784. Adams, Township of, Indiana
1785. Addison, Township of, Indiana
1786. Allen, County of, Indiana
1787. Anderson, City of, Indiana
1788. Anderson, Township of, Indiana
1789. Auburn, City of, Indiana
1790. Avon, Town of, Indiana
1791. Bainbridge, Township of, Indiana
1792. Bartholomew, County of, Indiana
1793. Baugo, Township of, Indiana
1794. Bedford, City of, Indiana
1795. Beech Grove, City of, Indiana

1796. Blackford, County of, Indiana
1797. Bloomington, City of, Indiana
1798. Bloomington, Township of, Indiana
1799. Bluffton, City of, Indiana
1800. Boon, Township of, Indiana
1801. Boone, County of, Indiana
1802. Brown, County of, Indiana
1803. Brown, Township of, Indiana
1804. Brownsburg, Town of, Indiana
1805. Calumet, Township of, Indiana
1806. Carmel, City of, Indiana
1807. Carroll, County of, Indiana
1808. Cass, County of, Indiana
1809. Cedar Creek, Township of, Indiana
1810. Cedar Lake, Town of, Indiana
1811. Center, Township of, Indiana
1812. Centre, Township of, Indiana
1813. Charlestown, Township of, Indiana
1814. Chesterton, Town of, Indiana
1815. Clark, County of, Indiana
1816. Clarksville, Town of, Indiana
1817. Clay, County of, Indiana
1818. Clay, Township of, Indiana
1819. Cleveland, Township of, Indiana
1820. Clinton, County of, Indiana
1821. Columbia, Township of, Indiana
1822. Columbus, City of, Indiana
1823. Columbus, Township of, Indiana
1824. Concord, Township of, Indiana
1825. Connersville, City of, Indiana
1826. Connersville, Township of, Indiana
1827. Coolspring, Township of, Indiana
1828. Crawford, County of, Indiana
1829. Crawfordsville, City of, Indiana
1830. Crown Point, City of, Indiana
1831. Danville, Town of, Indiana
1832. Daviess, County of, Indiana
1833. Dearborn, County of, Indiana
1834. Decatur, County of, Indiana
1835. Decatur, Township of, Indiana
1836. DeKalb, County of, Indiana
1837. Delaware, County of, Indiana
1838. Delaware, Township of, Indiana
1839. Dubois, County of, Indiana
1840. Dyer, Town of, Indiana
1841. East Chicago, City of, Indiana
1842. Eel, Township of, Indiana
1843. Elkhart, City of, Indiana
1844. Elkhart, County of, Indiana
1845. Elkhart, Township of, Indiana
1846. Evansville, City of, Indiana
1847. Fairfield, Township of, Indiana
1848. Fall Creek, Township of, Indiana
1849. Fayette, County of, Indiana
1850. Fishers, City of, Indiana
1851. Floyd, County of, Indiana
1852. Fort Wayne, City of, Indiana
1853. Fountain, County of, Indiana
1854. Frankfort, City of, Indiana
1855. Franklin, City of, Indiana
1856. Franklin, County of, Indiana
1857. Franklin, Township of, Indiana
1858. Fulton, County of, Indiana
1859. Gary, City of, Indiana
1860. Georgetown, Township of, Indiana
1861. Gibson, County of, Indiana
1862. Goshen, City of, Indiana
1863. Grant, County of, Indiana
1864. Greencastle, City of, Indiana
1865. Greencastle, Township of, Indiana
1866. Greene, County of, Indiana
1867. Greenfield, City of, Indiana
1868. Greensburg, City of, Indiana
1869. Greenwood, City of, Indiana
1870. Griffith, Town of, Indiana
1871. Guilford, Township of, Indiana
1872. Hamilton, County of, Indiana
1873. Hammond, City of, Indiana
1874. Hancock, County of, Indiana
1875. Hanover, Township of, Indiana
1876. Harris, Township of, Indiana
1877. Harrison, County of, Indiana
1878. Harrison, Township of, Indiana
1879. Hendricks, County of, Indiana
1880. Henry, County of, Indiana
1881. Henry, Township of, Indiana
1882. Highland, Town of, Indiana
1883. Hobart, City of, Indiana
1884. Hobart, Township of, Indiana
1885. Honey Creek, Township of, Indiana
1886. Howard, County of, Indiana
1887. Huntington, City of, Indiana

1888. Huntington, County of, Indiana
1889. Huntington, Township of, Indiana
1890. Jackson, County of, Indiana
1891. Jackson, Township of, Indiana
1892. Jasper, City of, Indiana
1893. Jasper, County of, Indiana
1894. Jay, County of, Indiana
1895. Jefferson, County of, Indiana
1896. Jefferson, Township of, Indiana
1897. Jeffersonville, City of, Indiana
1898. Jeffersonville, Township of, Indiana
1899. Jennings, County of, Indiana
1900. Johnson, County of, Indiana
1901. Keener, Township of, Indiana
1902. Knight, Township of, Indiana
1903. Knox, County of, Indiana
1904. Kokomo, City of, Indiana
1905. Kosciusko, County of, Indiana
1906. La Porte, City of, Indiana
1907. Lafayette, City of, Indiana
1908. LaGrange, County of, Indiana
1909. Lake, County of, Indiana
1910. Lake Station, City of, Indiana
1911. LaPorte, County of, Indiana
1912. Lawrence, City of, Indiana
1913. Lawrence, County of, Indiana
1914. Lawrence, Township of, Indiana
1915. Lawrenceburg, Township of, Indiana
1916. Lebanon, City of, Indiana
1917. Lincoln, Township of, Indiana
1918. Logansport, City of, Indiana
1919. Lost Creek, Township of, Indiana
1920. Madison, City of, Indiana
1921. Madison, County of, Indiana
1922. Madison, Township of, Indiana
1923. Marion, City of, Indiana
1924. Marion, County of/ Indianapolis, City of, Indiana
1925. Marshall, County of, Indiana
1926. Martin, County of, Indiana
1927. Martinsville, City of, Indiana
1928. Merrillville, Town of, Indiana
1929. Miami, County of, Indiana
1930. Michigan City, City of, Indiana
1931. Michigan, Township of, Indiana
1932. Mill, Township of, Indiana
1933. Mishawaka, City of, Indiana
1934. Monroe, County of, Indiana
1935. Montgomery, County of, Indiana
1936. Morgan, County of, Indiana
1937. Muncie, City of, Indiana
1938. Munster, Town of, Indiana
1939. New Albany, City of, Indiana
1940. New Albany, Township of, Indiana
1941. New Castle, City of, Indiana
1942. New Haven, City of, Indiana
1943. Newton, County of, Indiana
1944. Noble, County of, Indiana
1945. Noble, Township of, Indiana
1946. Noblesville, City of, Indiana
1947. Noblesville, Township of, Indiana
1948. North, Township of, Indiana
1949. Ohio, Township of, Indiana
1950. Orange, County of, Indiana
1951. Osolo, Township of, Indiana
1952. Owen, County of, Indiana
1953. Parke, County of, Indiana
1954. Patoka, Township of, Indiana
1955. Penn, Township of, Indiana
1956. Perry, County of, Indiana
1957. Perry, Township of, Indiana
1958. Peru, City of, Indiana
1959. Peru, Township of, Indiana
1960. Pigeon, Township of, Indiana
1961. Pike, County of, Indiana
1962. Pike, Township of, Indiana
1963. Pipe Creek, Township of, Indiana
1964. Plainfield, Town of, Indiana
1965. Pleasant, Township of, Indiana
1966. Portage, City of, Indiana
1967. Portage, Township of, Indiana
1968. Porter, County of, Indiana
1969. Posey, County of, Indiana
1970. Pulaski, County of, Indiana
1971. Putnam, County of, Indiana
1972. Randolph, County of, Indiana
1973. Richland, Township of, Indiana
1974. Richmond, City of, Indiana
1975. Ripley, County of, Indiana
1976. Ross, Township of, Indiana
1977. Rush, County of, Indiana
1978. Schererville, Town of, Indiana

1979. Scott, County of, Indiana
1980. Seymour, City of, Indiana
1981. Shawswick, Township of, Indiana
1982. Shelby, County of, Indiana
1983. Shelbyville, City of, Indiana
1984. Silver Creek, Township of, Indiana
1985. South Bend, City of, Indiana
1986. Speedway, Town of, Indiana
1987. Spencer, County of, Indiana
1988. St. John, Town of, Indiana
1989. St. John, Township of, Indiana
1990. St. Joseph, County of, Indiana
1991. St. Joseph, Township of, Indiana
1992. Starke, County of, Indiana
1993. Steuben, County of, Indiana
1994. Sugar Creek, Township of, Indiana
1995. Sullivan, County of, Indiana
1996. Switzerland, County of, Indiana
1997. Terre Haute, City of, Indiana
1998. Tippecanoe, County of, Indiana
1999. Tipton, County of, Indiana
2000. Troy, Township of, Indiana
2001. Union, Township of, Indiana
2002. Valparaiso, City of, Indiana
2003. Van Buren, Township of, Indiana
2004. Vanderburgh, County of, Indiana
2005. Vermillion, County of, Indiana
2006. Vernon, Township of, Indiana
2007. Vigo, County of, Indiana
2008. Vincennes, City of, Indiana
2009. Vincennes, Township of, Indiana
2010. Wabash, County of, Indiana
2011. Wabash, Township of, Indiana
2012. Warren, Township of, Indiana
2013. Warrick, County of, Indiana
2014. Warsaw, City of, Indiana
2015. Washington, City of, Indiana
2016. Washington, County of, Indiana
2017. Washington, Township of, Indiana
2018. Wayne, County of, Indiana
2019. Wayne, Township of, Indiana
2020. Wea, Township of, Indiana
2021. Wells, County of, Indiana
2022. West Lafayette, City of, Indiana
2023. Westchester, Township of, Indiana
2024. Westfield, City of, Indiana
2025. White, County of, Indiana
2026. White River, Township of, Indiana
2027. Whitley, County of, Indiana
2028. Winfield, Township of, Indiana
2029. Yorktown, Town of, Indiana
2030. Zionsville, Town of, Indiana
2031. Allen, County of, Kansas
2032. Andover, City of, Kansas
2033. Arkansas City, City of, Kansas
2034. Atchison, City of, Kansas
2035. Atchison, County of, Kansas
2036. Barton, County of, Kansas
2037. Bourbon, County of, Kansas
2038. Bruno, Township of, Kansas
2039. Butler, County of, Kansas
2040. Cherokee, County of, Kansas
2041. Cowley, County of, Kansas
2042. Crawford, County of, Kansas
2043. Derby, City of, Kansas
2044. Dickinson, County of, Kansas
2045. Dodge City, City of, Kansas
2046. Douglas, County of, Kansas
2047. El Dorado, City of, Kansas
2048. Ellis, County of, Kansas
2049. Emporia, City of, Kansas
2050. Fairmount, Township of, Kansas
2051. Finney, County of, Kansas
2052. Ford, County of, Kansas
2053. Franklin, County of, Kansas
2054. Garden City, City of, Kansas
2055. Gardner, City of, Kansas
2056. Geary, County of, Kansas
2057. Great Bend, City of, Kansas
2058. Harvey, County of, Kansas
2059. Hays, City of, Kansas
2060. Haysville, City of, Kansas
2061. Haysville, City of, Kansas
2062. Hutchinson, City of, Kansas
2063. Jackson, County of, Kansas
2064. Jefferson, County of, Kansas
2065. Johnson, County of, Kansas
2066. Junction City, City of, Kansas
2067. Kansas City, City of, Kansas
2068. Kansas City, City of, Kansas
2069. Labette, County of, Kansas
2070. Lansing, City of, Kansas

2071. Lawrence, City of, Kansas
2072. Lawrence, City of, Kansas
2073. Leavenworth, City of, Kansas
2074. Leavenworth, County of, Kansas
2075. Leawood, City of, Kansas
2076. Lenexa, City of, Kansas
2077. Liberal, City of, Kansas
2078. Lyon, County of, Kansas
2079. Madison, Township of, Kansas
2080. Manhattan, City of, Kansas
2081. Marion, County of, Kansas
2082. McPherson, City of, Kansas
2083. McPherson, County of, Kansas
2084. Merriam, City of, Kansas
2085. Miami, County of, Kansas
2086. Montgomery, County of, Kansas
2087. Nemaha, County of, Kansas
2088. Neosho, County of, Kansas
2089. Newton, City of, Kansas
2090. Olathe, City of, Kansas
2091. Osage, County of, Kansas
2092. Ottawa, City of, Kansas
2093. Overland Park, City of, Kansas
2094. Pittsburg, City of, Kansas
2095. Pottawatomie, County of, Kansas
2096. Prairie, Village of, City of, Kansas
2097. Reno, County of, Kansas
2098. Riley, County of, Kansas
2099. Riverside, Township of, Kansas
2100. Rockford, Township of, Kansas
2101. Salina, City of, Kansas
2102. Saline, County of, Kansas
2103. Sedgwick, County of, Kansas
2104. Seward, County of, Kansas
2105. Shawnee, City of, Kansas
2106. Shawnee, County of, Kansas
2107. Soldier, Township of, Kansas
2108. Sumner, County of, Kansas
2109. Topeka, City of, Kansas
2110. Wichita, City of, Kansas
2111. Winfield, City of, Kansas
2112. Wyandotte, County of, Kansas
2113. Adair, County of, Kentucky
2114. Allen, County of, Kentucky
2115. Anderson, County of, Kentucky
2116. Ashland, City of, Kentucky
2117. Bardstown, City of, Kentucky
2118. Barren, County of, Kentucky
2119. Bath, County of, Kentucky
2120. Bell, County of, Kentucky
2121. Berea, City of, Kentucky
2122. Boone, County of, Kentucky
2123. Bourbon, County of, Kentucky
2124. Bowling Green, City of, Kentucky
2125. Boyd, County of, Kentucky
2126. Boyle, County of, Kentucky
2127. Breathitt, County of, Kentucky
2128. Breckinridge, County of, Kentucky
2129. Bullitt, County of, Kentucky
2130. Butler, County of, Kentucky
2131. Caldwell, County of, Kentucky
2132. Calloway, County of, Kentucky
2133. Campbell, County of, Kentucky
2134. Campbellsville, City of, Kentucky
2135. Carroll, County of, Kentucky
2136. Carter, County of, Kentucky
2137. Casey, County of, Kentucky
2138. Christian, County of, Kentucky
2139. Clark, County of, Kentucky
2140. Clay, County of, Kentucky
2141. Clinton, County of, Kentucky
2142. Covington, City of, Kentucky
2143. Danville, City of, Kentucky
2144. Daviess, County of, Kentucky
2145. Edmonson, County of, Kentucky
2146. Elizabethtown, City of, Kentucky
2147. Erlanger, City of, Kentucky
2148. Estill, County of, Kentucky
2149. Fleming, County of, Kentucky
2150. Florence, City of, Kentucky
2151. Floyd, County of, Kentucky
2152. Fort Thomas, City of, Kentucky
2153. Frankfort, City of, Kentucky
2154. Franklin, County of, Kentucky
2155. Garrard, County of, Kentucky
2156. Georgetown, City of, Kentucky
2157. Glasgow, City of, Kentucky
2158. Grant, County of, Kentucky
2159. Graves, County of, Kentucky
2160. Grayson, County of, Kentucky
2161. Green, County of, Kentucky
2162. Greenup, County of, Kentucky

2163. Hardin, County of, Kentucky
2164. Harlan, County of, Kentucky
2165. Harrison, County of, Kentucky
2166. Hart, County of, Kentucky
2167. Henderson, City of, Kentucky
2168. Henderson, County of, Kentucky
2169. Henry, County of, Kentucky
2170. Hopkins, County of, Kentucky
2171. Hopkinsville, City of, Kentucky
2172. Independence, City of, Kentucky
2173. Jackson, County of, Kentucky
2174. Jeffersontown, City of, Kentucky
2175. Jessamine, County of, Kentucky
2176. Johnson, County of, Kentucky
2177. Kenton, County of, Kentucky
2178. Knott, County of, Kentucky
2179. Knox, County of, Kentucky
2180. Larue, County of, Kentucky
2181. Laurel, County of, Kentucky
2182. Lawrence, County of, Kentucky
2183. Lawrenceburg, City of, Kentucky
2184. Letcher, County of, Kentucky
2185. Lewis, County of, Kentucky
2186. Lexington-Fayette, Urban County of, Kentucky
2187. Lincoln, County of, Kentucky
2188. Logan, County of, Kentucky
2189. Louisville/Jefferson, County Metro of, Kentucky
2190. Lyndon, City of, Kentucky
2191. Madison, County of, Kentucky
2192. Madisonville, City of, Kentucky
2193. Magoffin, County of, Kentucky
2194. Marion, County of, Kentucky
2195. Marshall, County of, Kentucky
2196. Martin, County of, Kentucky
2197. Mason, County of, Kentucky
2198. McCracken, County of, Kentucky
2199. McCreary, County of, Kentucky
2200. Meade, County of, Kentucky
2201. Mercer, County of, Kentucky
2202. Metcalfe, County of, Kentucky
2203. Monroe, County of, Kentucky
2204. Montgomery, County of, Kentucky
2205. Morgan, County of, Kentucky
2206. Mount Washington, City of, Kentucky
2207. Muhlenberg, County of, Kentucky
2208. Murray, City of, Kentucky
2209. Nelson, County of, Kentucky
2210. Newport, City of, Kentucky
2211. Nicholasville, City of, Kentucky
2212. Ohio, County of, Kentucky
2213. Oldham, County of, Kentucky
2214. Owen, County of, Kentucky
2215. Owensboro, City of, Kentucky
2216. Paducah, City of, Kentucky
2217. Pendleton, County of, Kentucky
2218. Perry, County of, Kentucky
2219. Pike, County of, Kentucky
2220. Powell, County of, Kentucky
2221. Pulaski, County of, Kentucky
2222. Radcliff, City of, Kentucky
2223. Richmond, City of, Kentucky
2224. Rockcastle, County of, Kentucky
2225. Rowan, County of, Kentucky
2226. Russell, County of, Kentucky
2227. Scott, County of, Kentucky
2228. Shelby, County of, Kentucky
2229. Shelbyville, City of, Kentucky
2230. Shepherdsville, City of, Kentucky
2231. Shively, City of, Kentucky
2232. Simpson, County of, Kentucky
2233. Somerset, City of, Kentucky
2234. Spencer, County of, Kentucky
2235. St. Matthews, City of, Kentucky
2236. Taylor, County of, Kentucky
2237. Todd, County of, Kentucky
2238. Trigg, County of, Kentucky
2239. Union, County of, Kentucky
2240. Warren, County of, Kentucky
2241. Washington, County of, Kentucky
2242. Wayne, County of, Kentucky
2243. Webster, County of, Kentucky
2244. Whitley, County of, Kentucky
2245. Winchester, City of, Kentucky
2246. Woodford, County of, Kentucky
2247. Morgan, County of, Kentucky Louisiana
2248. Abbeville, City of, Louisiana
2249. Acadia, Parish of, Louisiana

2250. Alexandria, City of, Louisiana
2251. Allen, Parish of, Louisiana
2252. Ascension, Parish of, Louisiana
2253. Assumption, Parish of, Louisiana
2254. Avoyelles, Parish of, Louisiana
2255. Baker, City of, Louisiana
2256. Bastrop, City of, Louisiana
2257. Baton Rouge, City of, Louisiana
2258. Beauregard, Parish of, Louisiana
2259. Bienville, Parish of, Louisiana
2260. Bogalusa, City of, Louisiana
2261. Bossier City, City of, Louisiana
2262. Bossier, Parish of, Louisiana
2263. Broussard, City of, Louisiana
2264. Caddo, Parish of, Louisiana
2265. Calcasieu, Parish of, Louisiana
2266. Central, City of, Louisiana
2267. Claiborne, Parish of, Louisiana
2268. Concordia, Parish of, Louisiana
2269. Covington, City of, Louisiana
2270. Crowley, City of, Louisiana
2271. De Soto, Parish of, Louisiana
2272. DeRidder, City of, Louisiana
2273. East Baton Rouge, Parish of, Louisiana
2274. East Feliciana, Parish of, Louisiana
2275. Evangeline, Parish of, Louisiana
2276. Franklin, Parish of, Louisiana
2277. Gonzales, City of, Louisiana
2278. Grant, Parish of, Louisiana
2279. Gretna, City of, Louisiana
2280. Hammond, City of, Louisiana
2281. Iberia, Parish of, Louisiana
2282. Iberville, Parish of, Louisiana
2283. Jackson, Parish of, Louisiana
2284. Jefferson Davis, Parish of, Louisiana
2285. Jefferson, Parish of, Louisiana
2286. Kenner, City of, Louisiana
2287. Lafayette, City of, Louisiana
2288. Lafayette, Parish of, Louisiana
2289. Lafourche, Parish of, Louisiana
2290. Lake Charles, City of, Louisiana
2291. LaSalle, Parish of, Louisiana
2292. Lincoln, Parish of, Louisiana
2293. Livingston, Parish of, Louisiana
2294. Madison, Parish of, Louisiana
2295. Mandeville, City of, Louisiana
2296. Minden, City of, Louisiana
2297. Monroe, City of, Louisiana
2298. Morehouse, Parish of, Louisiana
2299. Morgan City, City of, Louisiana
2300. Natchitoches, City of, Louisiana
2301. Natchitoches, Parish of, Louisiana
2302. New Iberia, City of, Louisiana
2303. New Orleans, City of, Louisiana
2304. Orleans, Parish of, Louisiana
2305. Opelousas, City of, Louisiana
2306. Ouachita, Parish of, Louisiana
2307. Pineville, City of, Louisiana
2308. Plaquemines, Parish of, Louisiana
2309. Pointe Coupee, Parish of, Louisiana
2310. Rapides, Parish of, Louisiana
2311. Richland, Parish of, Louisiana
2312. Ruston, City of, Louisiana
2313. Sabine, Parish of, Louisiana
2314. Shreveport, City of, Louisiana
2315. Slidell, City of, Louisiana
2316. St. Bernard, Parish of, Louisiana
2317. St. Charles, Parish of, Louisiana
2318. St. Helena, Parish of, Louisiana
2319. St. James, Parish of, Louisiana
2320. St. John the Baptist, Parish of, Louisiana
2321. St. Landry, Parish of, Louisiana
2322. St. Martin, Parish of, Louisiana
2323. St. Mary, Parish of, Louisiana
2324. St. Tammany, Parish of, Louisiana
2325. Sulphur, City of, Louisiana
2326. Tangipahoa, Parish of, Louisiana
2327. Terrebonne, Parish of/ Houma, City of, Louisiana
2328. Thibodaux, City of, Louisiana
2329. Union, Parish of, Louisiana
2330. Vermilion, Parish of, Louisiana
2331. Vernon, Parish of, Louisiana
2332. Washington, Parish of, Louisiana
2333. Webster, Parish of, Louisiana
2334. West Baton Rouge, Parish of, Louisiana
2335. West Carroll, Parish of, Louisiana
2336. West Feliciana, Parish of, Louisiana
2337. West Monroe, City of, Louisiana

- 2338. Winn, Parish of, Louisiana
- 2339. Youngsville, City of, Louisiana
- 2340. Zachary, City of, Louisiana
- 2341. Aberdeen, City of, Maryland
- 2342. Allegany, County of, Maryland
- 2343. Annapolis, City of, Maryland
- 2344. Anne Arundel, County of, Maryland
- 2345. Baltimore, City of, Maryland
- 2346. Baltimore, County of, Maryland
- 2347. Bel Air, Town of, Maryland
- 2348. Bowie, City of, Maryland
- 2349. Calvert, County of, Maryland
- 2350. Cambridge, City of, Maryland
- 2351. Caroline, County of, Maryland
- 2352. Carroll, County of, Maryland
- 2353. Cecil, County of, Maryland
- 2354. Charles, County of, Maryland
- 2355. College Park, City of, Maryland
- 2356. Cumberland, City of, Maryland
- 2357. Dorchester, County of, Maryland
- 2358. Easton, Town of, Maryland
- 2359. Elkton, Town of, Maryland
- 2360. Frederick, City of, Maryland
- 2361. Frederick, County of, Maryland
- 2362. Gaithersburg, City of, Maryland
- 2363. Garrett, County of, Maryland
- 2364. Greenbelt, City of, Maryland
- 2365. Hagerstown, City of, Maryland
- 2366. Harford, County of, Maryland
- 2367. Havre de Grace, City of, Maryland
- 2368. Howard, County of, Maryland
- 2369. Hyattsville, City of, Maryland
- 2370. Kent, County of, Maryland
- 2371. Laurel, City of, Maryland
- 2372. Montgomery, County of, Maryland
- 2373. New Carrollton, City of, Maryland
- 2374. Prince George's, County of, Maryland
- 2375. Queen Anne's, County of, Maryland
- 2376. Rockville, City of, Maryland
- 2377. Salisbury, City of, Maryland
- 2378. Somerset, County of, Maryland
- 2379. St. Mary's, County of, Maryland
- 2380. Takoma Park, City of, Maryland
- 2381. Talbot, County of, Maryland
- 2382. Washington, County of, Maryland
- 2383. Westminster, City of, Maryland
- 2384. Wicomico, County of, Maryland
- 2385. Worcester, County of, Maryland
- 2386. Ada, Township of, Michigan
- 2387. Adrian, City of, Michigan
- 2388. Alcona, County of, Michigan
- 2389. Algoma, Township of, Michigan
- 2390. Allegan, County of, Michigan
- 2391. Allen Park, City of, Michigan
- 2392. Allendale, Charter Township of, Michigan
- 2393. Alpena, County of, Michigan
- 2394. Alpine, Township of, Michigan
- 2395. Ann Arbor, City of, Michigan
- 2396. Antrim, County of, Michigan
- 2397. Antwerp, Township of, Michigan
- 2398. Arenac, County of, Michigan
- 2399. Auburn Hills, City of, Michigan
- 2400. Bangor, Charter Township of, Michigan
- 2401. Barry, County of, Michigan
- 2402. Bath, Charter Township of, Michigan
- 2403. Battle Creek, City of, Michigan
- 2404. Bay City, City of, Michigan
- 2405. Bay, County of, Michigan
- 2406. Bedford, Township of, Michigan
- 2407. Benton, Charter Township of, Michigan
- 2408. Benzie, County of, Michigan
- 2409. Berkley, City of, Michigan
- 2410. Berrien, County of, Michigan
- 2411. Beverly Hills, Village of, Michigan
- 2412. Big Rapids, City of, Michigan
- 2413. Birmingham, City of, Michigan
- 2414. Blackman, Charter Township of, Michigan
- 2415. Bloomfield, Charter Township of, Michigan
- 2416. Branch, County of, Michigan
- 2417. Brandon, Charter Township of, Michigan
- 2418. Brighton, Township of, Michigan
- 2419. Brownstown, Charter Township of, Michigan
- 2420. Burton, City of, Michigan

- 2421. Byron, Township of, Michigan
- 2422. Cadillac, City of, Michigan
- 2423. Caledonia, Township of, Michigan
- 2424. Calhoun, County of, Michigan
- 2425. Cannon, Township of, Michigan
- 2426. Canton, Charter Township of, Michigan
- 2427. Cascade, Charter Township of, Michigan
- 2428. Cass, County of, Michigan
- 2429. Charlevoix, County of, Michigan
- 2430. Cheboygan, County of, Michigan
- 2431. Chesterfield, Township of, Michigan
- 2432. Chippewa, County of, Michigan
- 2433. Clare, County of, Michigan
- 2434. Clawson, City of, Michigan
- 2435. Clinton, Charter Township of, Michigan
- 2436. Clinton, County of, Michigan
- 2437. Coldwater, City of, Michigan
- 2438. Commerce, Charter Township of, Michigan
- 2439. Comstock, Charter Township of, Michigan
- 2440. Cooper, Charter Township of, Michigan
- 2441. Crawford, County of, Michigan
- 2442. Davison, Township of, Michigan
- 2443. Dearborn, City of, Michigan
- 2444. Dearborn Heights, City of, Michigan
- 2445. Delhi, Charter Township of, Michigan
- 2446. Delta, Charter Township of, Michigan
- 2447. Delta, County of, Michigan
- 2448. Detroit, City of, Michigan
- 2449. DeWitt, Charter Township of, Michigan
- 2450. Dickinson, County of, Michigan
- 2451. East Bay, Township of, Michigan
- 2452. East Grand Rapids, City of, Michigan
- 2453. East Lansing, City of, Michigan
- 2454. Eastpointe, City of, Michigan
- 2455. Eaton, County of, Michigan
- 2456. Egelston, Township of, Michigan
- 2457. Emmet, County of, Michigan
- 2458. Emmett, Charter Township of, Michigan
- 2459. Escanaba, City of, Michigan
- 2460. Farmington, City of, Michigan
- 2461. Farmington Hills, City of, Michigan
- 2462. Fenton, Charter Township of, Michigan
- 2463. Fenton, City of, Michigan
- 2464. Ferndale, City of, Michigan
- 2465. Flat Rock, City of, Michigan
- 2466. Flint, Charter Township of, Michigan
- 2467. Flint, City of, Michigan
- 2468. Flushing, Charter Township of, Michigan
- 2469. Fort Gratiot, Charter Township of, Michigan
- 2470. Fraser, City of, Michigan
- 2471. Frenchtown, Township of, Michigan
- 2472. Fruitport, Charter Township of, Michigan
- 2473. Gaines, Charter Township of, Michigan
- 2474. Garden City, City of, Michigan
- 2475. Garfield, Charter Township of, Michigan
- 2476. Genesee, Charter Township of, Michigan
- 2477. Genesee, County of, Michigan
- 2478. Genoa, Township of, Michigan
- 2479. Georgetown, Charter Township of, Michigan
- 2480. Gladwin, County of, Michigan
- 2481. Gogebic, County of, Michigan
- 2482. Grand Blanc, Charter Township of, Michigan
- 2483. Grand Haven, Charter Township of, Michigan
- 2484. Grand Haven, City of, Michigan
- 2485. Grand Rapids, Charter Township of, Michigan
- 2486. Grand Rapids, City of, Michigan
- 2487. Grand Traverse, County of, Michigan
- 2488. Grandville, City of, Michigan

- 2489. Gratiot, County of, Michigan
- 2490. Green Oak, Township of, Michigan
- 2491. Grosse Ile, Township of, Michigan
- 2492. Grosse Pointe Park, City of, Michigan
- 2493. Grosse Pointe Woods, City of, Michigan
- 2494. Hamburg, Township of, Michigan
- 2495. Hamtramck, City of, Michigan
- 2496. Harper Woods, City of, Michigan
- 2497. Harrison, Charter Township of, Michigan
- 2498. Hartland, Township of, Michigan
- 2499. Hazel Park, City of, Michigan
- 2500. Highland, Charter Township of, Michigan
- 2501. Highland Park, City of, Michigan
- 2502. Hillsdale, County of, Michigan
- 2503. Holland, Charter Township of, Michigan
- 2504. Holland, City of, Michigan
- 2505. Holly, Township of, Michigan
- 2506. Houghton, County of, Michigan
- 2507. Huron, Charter Township of, Michigan
- 2508. Huron, County of, Michigan
- 2509. Independence, Charter Township of, Michigan
- 2510. Ingham, County of, Michigan
- 2511. Inkster, City of, Michigan
- 2512. Ionia, City of, Michigan
- 2513. Ionia, County of, Michigan
- 2514. Iosco, County of, Michigan
- 2515. Iron, County of, Michigan
- 2516. Isabella, County of, Michigan
- 2517. Jackson, City of, Michigan
- 2518. Jackson, County of, Michigan
- 2519. Kalamazoo, Charter Township of, Michigan
- 2520. Kalamazoo, City of, Michigan
- 2521. Kalamazoo, County of, Michigan
- 2522. Kalkaska, County of, Michigan
- 2523. Kent, County of, Michigan
- 2524. Kentwood, City of, Michigan
- 2525. Lake, County of, Michigan
- 2526. Lansing, City of, Michigan
- 2527. Lapeer, County of, Michigan
- 2528. Leelanau, County of, Michigan
- 2529. Lenawee, County of, Michigan
- 2530. Lenox, Township of, Michigan
- 2531. Leoni, Township of, Michigan
- 2532. Lincoln, Charter Township of, Michigan
- 2533. Lincoln Park, City of, Michigan
- 2534. Livingston, County of, Michigan
- 2535. Livonia, City of, Michigan
- 2536. Lyon, Charter Township of, Michigan
- 2537. Mackinac, County of, Michigan
- 2538. Macomb, County of, Michigan
- 2539. Macomb, Township of, Michigan
- 2540. Madison Heights, City of, Michigan
- 2541. Manistee, County of, Michigan
- 2542. Marion, Township of, Michigan
- 2543. Marquette, City of, Michigan
- 2544. Marquette, County of, Michigan
- 2545. Mason, County of, Michigan
- 2546. Mecosta, County of, Michigan
- 2547. Melvindale, City of, Michigan
- 2548. Menominee, County of, Michigan
- 2549. Meridian, Charter Township of, Michigan
- 2550. Midland, City of, Michigan
- 2551. Midland, County of, Michigan
- 2552. Milford, Charter Township of, Michigan
- 2553. Missaukee, County of, Michigan
- 2554. Monitor, Charter Township of, Michigan
- 2555. Monroe, Charter Township of, Michigan
- 2556. Monroe, City of, Michigan
- 2557. Monroe, County of, Michigan
- 2558. Montcalm, County of, Michigan
- 2559. Mount Clemens, City of, Michigan
- 2560. Mount Morris, Township of, Michigan
- 2561. Mount Pleasant, City of, Michigan
- 2562. Mundy, Township of, Michigan
- 2563. Muskegon, Charter Township of, Michigan
- 2564. Muskegon, City of, Michigan

- 2565. Muskegon, County of, Michigan
- 2566. Muskegon Heights, City of, Michigan
- 2567. New Baltimore, City of, Michigan
- 2568. Newaygo, County of, Michigan
- 2569. Niles, City of, Michigan
- 2570. Niles, Township of, Michigan
- 2571. Northville, Township of, Michigan
- 2572. Norton Shores, City of, Michigan
- 2573. Novi, City of, Michigan
- 2574. Oak Park, City of, Michigan
- 2575. Oakland, Charter Township of, Michigan
- 2576. Oakland, County of, Michigan
- 2577. Oceana, County of, Michigan
- 2578. Oceola, Township of, Michigan
- 2579. Ogemaw, County of, Michigan
- 2580. Orion, Charter Township of, Michigan
- 2581. Osceola, County of, Michigan
- 2582. Oshtemo, Charter Township of, Michigan
- 2583. Otsego, County of, Michigan
- 2584. Ottawa, County of, Michigan
- 2585. Owosso, City of, Michigan
- 2586. Oxford, Charter Township of, Michigan
- 2587. Park, Township of, Michigan
- 2588. Pittsfield, Charter Township of, Michigan
- 2589. Plainfield, Charter Township of, Michigan
- 2590. Plymouth, Charter Township of, Michigan
- 2591. Pontiac, City of, Michigan
- 2592. Port Huron, Charter Township of, Michigan
- 2593. Port Huron, City of, Michigan
- 2594. Portage, City of, Michigan
- 2595. Presque Isle, County of, Michigan
- 2596. Redford, Charter Township of, Michigan
- 2597. Riverview, City of, Michigan
- 2598. Rochester, City of, Michigan
- 2599. Rochester Hills, City of, Michigan
- 2600. Romulus, City of, Michigan
- 2601. Roscommon, County of, Michigan
- 2602. Roseville, City of, Michigan
- 2603. Royal Oak, City of, Michigan
- 2604. Saginaw, Charter Township of, Michigan
- 2605. Saginaw, City of, Michigan
- 2606. Saginaw, County of, Michigan
- 2607. Sanilac, County of, Michigan
- 2608. Sault Ste. Marie, City of, Michigan
- 2609. Scio, Township of, Michigan
- 2610. Shelby, Charter Township of, Michigan
- 2611. Shiawassee, County of, Michigan
- 2612. South Lyon, City of, Michigan
- 2613. Southfield, City of, Michigan
- 2614. Southfield, Township of, Michigan
- 2615. Southgate, City of, Michigan
- 2616. Spring Lake, Township of, Michigan
- 2617. Springfield, Charter Township of, Michigan
- 2618. St. Clair, County of, Michigan
- 2619. St. Clair Shores, City of, Michigan
- 2620. St. Joseph, County of, Michigan
- 2621. Sterling Heights, City of, Michigan
- 2622. Sturgis, City of, Michigan
- 2623. Summit, Township of, Michigan
- 2624. Superior, Charter Township of, Michigan
- 2625. Taylor, City of, Michigan
- 2626. Texas, Charter Township of, Michigan
- 2627. Thomas, Township of, Michigan
- 2628. Traverse City, City of, Michigan
- 2629. Trenton, City of, Michigan
- 2630. Troy, City of, Michigan
- 2631. Tuscola, County of, Michigan
- 2632. Tyrone, Township of, Michigan
- 2633. Union, Charter Township of, Michigan
- 2634. Van Buren, Charter Township of, Michigan
- 2635. Van Buren, County of, Michigan
- 2636. Vienna, Charter Township of, Michigan
- 2637. Walker, City of, Michigan
- 2638. Warren, City of, Michigan

2639. Washington, Township of, Michigan
2640. Washtenaw, County of, Michigan
2641. Waterford, Charter Township of, Michigan
2642. Wayne, City of, Michigan
2643. Wayne, County of, Michigan
2644. West Bloomfield, Charter Township of, Michigan
2645. Westland, City of, Michigan
2646. Wexford, County of, Michigan
2647. White Lake, Charter Township of, Michigan
2648. Wixom, City of, Michigan
2649. Woodhaven, City of, Michigan
2650. Wyandotte, City of, Michigan
2651. Wyoming, City of, Michigan
2652. Ypsilanti, Charter Township of, Michigan
2653. Ypsilanti, City of, Michigan
2654. Zeeland, Charter Township of, Michigan
2655. Adams, County of, Mississippi
2656. Alcorn, County of, Mississippi
2657. Amite, County of, Mississippi
2658. Attala, County of, Mississippi
2659. Bay St. Louis, City of, Mississippi
2660. Biloxi, City of, Mississippi
2661. Bolivar, County of, Mississippi
2662. Brandon, City of, Mississippi
2663. Brookhaven, City of, Mississippi
2664. Byram, City of, Mississippi
2665. Calhoun, County of, Mississippi
2666. Canton, City of, Mississippi
2667. Chickasaw, County of, Mississippi
2668. Clarke, County of, Mississippi
2669. Clarksdale, City of, Mississippi
2670. Clay, County of, Mississippi
2671. Cleveland, City of, Mississippi
2672. Clinton, City of, Mississippi
2673. Coahoma, County of, Mississippi
2674. Columbus, City of, Mississippi
2675. Copiah, County of, Mississippi
2676. Corinth, City of, Mississippi
2677. Covington, County of, Mississippi
2678. DeSoto, County of, Mississippi
2679. D'Iberville, City of, Mississippi
2680. Forrest, County of, Mississippi
2681. Gautier, City of, Mississippi
2682. George, County of, Mississippi
2683. Greene, County of, Mississippi
2684. Greenville, City of, Mississippi
2685. Greenwood, City of, Mississippi
2686. Grenada, City of, Mississippi
2687. Grenada, County of, Mississippi
2688. Gulfport, City of, Mississippi
2689. Hancock, County of, Mississippi
2690. Harrison, County of, Mississippi
2691. Hattiesburg, City of, Mississippi
2692. Hernando, City of, Mississippi
2693. Hinds, County of, Mississippi
2694. Holmes, County of, Mississippi
2695. Horn Lake, City of, Mississippi
2696. Itawamba, County of, Mississippi
2697. Jackson, City of, Mississippi
2698. Jackson, County of, Mississippi
2699. Jasper, County of, Mississippi
2700. Jefferson Davis, County of, Mississippi
2701. Jones, County of, Mississippi
2702. Lafayette, County of, Mississippi
2703. Lamar, County of, Mississippi
2704. Lauderdale, County of, Mississippi
2705. Laurel, City of, Mississippi
2706. Lawrence, County of, Mississippi
2707. Leake, County of, Mississippi
2708. Lee, County of, Mississippi
2709. Leflore, County of, Mississippi
2710. Lincoln, County of, Mississippi
2711. Long Beach, City of, Mississippi
2712. Lowndes, County of, Mississippi
2713. Madison, City of, Mississippi
2714. Madison, County of, Mississippi
2715. Marion, County of, Mississippi
2716. Marshall, County of, Mississippi
2717. McComb, City of, Mississippi
2718. Meridian, City of, Mississippi
2719. Monroe, County of, Mississippi
2720. Moss Point, City of, Mississippi
2721. Natchez, City of, Mississippi
2722. Neshoba, County of, Mississippi
2723. Newton, County of, Mississippi
2724. Noxubee, County of, Mississippi

2725. Ocean Springs, City of, Mississippi
2726. Oktibbeha, County of, Mississippi
2727. Olive Branch, City of, Mississippi
2728. Oxford, City of, Mississippi
2729. Panola, County of, Mississippi
2730. Pascagoula, City of, Mississippi
2731. Pearl, City of, Mississippi
2732. Pearl River, County of, Mississippi
2733. Perry, County of, Mississippi
2734. Petal, City of, Mississippi
2735. Picayune, City of, Mississippi
2736. Pike, County of, Mississippi
2737. Pontotoc, County of, Mississippi
2738. Prentiss, County of, Mississippi
2739. Rankin, County of, Mississippi
2740. Ridgeland, City of, Mississippi
2741. Scott, County of, Mississippi
2742. Simpson, County of, Mississippi
2743. Smith, County of, Mississippi
2744. Southaven, City of, Mississippi
2745. Starkville, City of, Mississippi
2746. Stone, County of, Mississippi
2747. Sunflower, County of, Mississippi
2748. Tallahatchie, County of, Mississippi
2749. Tate, County of, Mississippi
2750. Tippah, County of, Mississippi
2751. Tishomingo, County of, Mississippi
2752. Tupelo, City of, Mississippi
2753. Union, County of, Mississippi
2754. Vicksburg, City of, Mississippi
2755. Walthall, County of, Mississippi
2756. Warren, County of, Mississippi
2757. Washington, County of, Mississippi
2758. Wayne, County of, Mississippi
2759. West Point, City of, Mississippi
2760. Winston, County of, Mississippi
2761. Yalobusha, County of, Mississippi
2762. Yazoo City, City of, Mississippi
2763. Yazoo, County of, Mississippi
2764. Adair, County of, Missouri
2765. Andrew, County of, Missouri
2766. Arnold, City of, Missouri
2767. Audrain, County of, Missouri
2768. Ballwin, City of, Missouri
2769. Barry, County of, Missouri
2770. Barton, County of, Missouri
2771. Bates, County of, Missouri
2772. Bellefontaine Neighbors, City of, Missouri
2773. Belton, City of, Missouri
2774. Benton, County of, Missouri
2775. Blue Springs, City of, Missouri
2776. Bolivar, City of, Missouri
2777. Bollinger, County of, Missouri
2778. Boone, County of, Missouri
2779. Branson, City of, Missouri
2780. Bridgeton, City of, Missouri
2781. Buchanan, County of, Missouri
2782. Butler, County of, Missouri
2783. Callaway, County of, Missouri
2784. Camden, County of, Missouri
2785. Cape Girardeau, City of, Missouri
2786. Cape Girardeau, County of, Missouri
2787. Carthage, City of, Missouri
2788. Cass, County of, Missouri
2789. Cedar, County of, Missouri
2790. Chesterfield, City of, Missouri
2791. Christian, County of, Missouri
2792. Clay, County of, Missouri
2793. Clayton, City of, Missouri
2794. Clinton, County of, Missouri
2795. Cole, County of, Missouri
2796. Columbia, City of, Missouri
2797. Cooper, County of, Missouri
2798. Crawford, County of, Missouri
2799. Crestwood, City of, Missouri
2800. Creve Coeur, City of, Missouri
2801. Dallas, County of, Missouri
2802. Dardenne Prairie, City of, Missouri
2803. DeKalb, County of, Missouri
2804. Dent, County of, Missouri
2805. Douglas, County of, Missouri
2806. Dunklin, County of, Missouri
2807. Eureka, City of, Missouri
2808. Excelsior Springs, City of, Missouri
2809. Farmington, City of, Missouri
2810. Ferguson, City of, Missouri
2811. Festus, City of, Missouri
2812. Florissant, City of, Missouri
2813. Franklin, County of, Missouri
2814. Fulton, City of, Missouri
2815. Gasconade, County of, Missouri

2816. Gladstone, City of, Missouri
2817. Grain Valley, City of, Missouri
2818. Grandview, City of, Missouri
2819. Greene, County of, Missouri
2820. Hannibal, City of, Missouri
2821. Harrisonville, City of, Missouri
2822. Hazelwood, City of, Missouri
2823. Henry, County of, Missouri
2824. Howard, County of, Missouri
2825. Howell, County of, Missouri
2826. Independence, City of, Missouri
2827. Independence, Township of, Missouri
2828. Iron, County of, Missouri
2829. Jackson, City of, Missouri
2830. Jackson, County of, Missouri
2831. Jasper, County of, Missouri
2832. Jefferson City, City of, Missouri
2833. Jefferson, County of, Missouri
2834. Jennings, City of, Missouri
2835. Johnson, County of, Missouri
2836. Joplin, City of, Missouri
2837. Kansas City, City of, Missouri
2838. Kearney, City of, Missouri
2839. Kennett, City of, Missouri
2840. Kirksville, City of, Missouri
2841. Kirkwood, City of, Missouri
2842. Laclede, County of, Missouri
2843. Lafayette, County of, Missouri
2844. Lake St. Louis, City of, Missouri
2845. Lawrence, County of, Missouri
2846. Lebanon, City of, Missouri
2847. Lee's Summit, City of, Missouri
2848. Liberty, City of, Missouri
2849. Liberty, Township of, Missouri
2850. Lincoln, County of, Missouri
2851. Linn, County of, Missouri
2852. Livingston, County of, Missouri
2853. Macon, County of, Missouri
2854. Madison, County of, Missouri
2855. Manchester, City of, Missouri
2856. Marion, County of, Missouri
2857. Marshall, City of, Missouri
2858. Maryland Heights, City of, Missouri
2859. Maryville, City of, Missouri
2860. McDonald, County of, Missouri
2861. Mexico, City of, Missouri
2862. Miller, County of, Missouri
2863. Mississippi, County of, Missouri
2864. Moberly, City of, Missouri
2865. Moniteau, County of, Missouri
2866. Montgomery, County of, Missouri
2867. Morgan, County of, Missouri
2868. Neosho, City of, Missouri
2869. New Madrid, County of, Missouri
2870. Newton, County of, Missouri
2871. Nixa, City of, Missouri
2872. Nodaway, County of, Missouri
2873. O'Fallon, City of, Missouri
2874. Oregon, County of, Missouri
2875. Osage, County of, Missouri
2876. Overland, City of, Missouri
2877. Ozark, City of, Missouri
2878. Pemiscot, County of, Missouri
2879. Perry, County of, Missouri
2880. Pettis, County of, Missouri
2881. Phelps, County of, Missouri
2882. Pike, County of, Missouri
2883. Platte, County of, Missouri
2884. Polk, County of, Missouri
2885. Polk, Township of, Missouri
2886. Poplar Bluff, City of, Missouri
2887. Pulaski, County of, Missouri
2888. Ralls, County of, Missouri
2889. Randolph, County of, Missouri
2890. Ray, County of, Missouri
2891. Raymore, City of, Missouri
2892. Raytown, City of, Missouri
2893. Republic, City of, Missouri
2894. Ripley, County of, Missouri
2895. Rolla, City of, Missouri
2896. Saline, County of, Missouri
2897. Scott, County of, Missouri
2898. Sedalia, City of, Missouri
2899. Sikeston, City of, Missouri
2900. Smithville, City of, Missouri
2901. Springfield, City of, Missouri
2902. St. Ann, City of, Missouri
2903. St. Charles, City of, Missouri
2904. St. Charles, County of, Missouri
2905. St. Francois, County of, Missouri
2906. St. Joseph, City of, Missouri

2907. St. Louis, City of, Missouri
2908. St. Louis, County of, Missouri
2909. St. Peters, City of, Missouri
2910. Ste. Genevieve, County of, Missouri
2911. Stoddard, County of, Missouri
2912. Stone, County of, Missouri
2913. Taney, County of, Missouri
2914. Texas, County of, Missouri
2915. Town and Country, City of, Missouri
2916. Troy, City of, Missouri
2917. Union, City of, Missouri
2918. University City, City of, Missouri
2919. Vernon, County of, Missouri
2920. Warren, County of, Missouri
2921. Warrensburg, City of, Missouri
2922. Washington, City of, Missouri
2923. Washington, County of, Missouri
2924. Wayne, County of, Missouri
2925. Webb City, City of, Missouri
2926. Webster, County of, Missouri
2927. Webster Groves, City of, Missouri
2928. Wentzville, City of, Missouri
2929. West Plains, City of, Missouri
2930. Wildwood, City of, Missouri
2931. Wright, County of, Missouri
2932. Big Horn, County of, Montana
2933. Billings, City of, Montana
2934. Bozeman, City of, Montana
2935. Butte-Silver Bow, Montana
2936. Carbon, County of, Montana
2937. Cascade, County of, Montana
2938. Custer, County of, Montana
2939. Fergus, County of, Montana
2940. Flathead, County of, Montana
2941. Gallatin, County of, Montana
2942. Glacier, County of, Montana
2943. Great Falls, City of, Montana
2944. Helena, City of, Montana
2945. Hill, County of, Montana
2946. Jefferson, County of, Montana
2947. Kalispell, City of, Montana
2948. Lake, County of, Montana
2949. Lewis and Clark, County of, Montana
2950. Lincoln, County of, Montana
2951. Missoula, City of, Montana
2952. Missoula, County of, Montana
2953. Park, County of, Montana
2954. Ravalli, County of, Montana
2955. Richland, County of, Montana
2956. Roosevelt, County of, Montana
2957. Sanders, County of, Montana
2958. Yellowstone, County of, Montana
2959. Adams, County of, Nebraska
2960. Beatrice, City of, Nebraska
2961. Bellevue, City of, Nebraska
2962. Box Butte, County of, Nebraska
2963. Buffalo, County of, Nebraska
2964. Cass, County of, Nebraska
2965. Colfax, County of, Nebraska
2966. Columbus, City of, Nebraska
2967. Custer, County of, Nebraska
2968. Dakota, County of, Nebraska
2969. Dawson, County of, Nebraska
2970. Dodge, County of, Nebraska
2971. Douglas, County of, Nebraska
2972. Fremont, City of, Nebraska
2973. Gage, County of, Nebraska
2974. Grand Island, City of, Nebraska
2975. Hall, County of, Nebraska
2976. Hastings, City of, Nebraska
2977. Holt, County of, Nebraska
2978. Kearney, City of, Nebraska
2979. La Vista, City of, Nebraska
2980. Lancaster, County of, Nebraska
2981. Lexington, City of, Nebraska
2982. Lincoln, City of, Nebraska
2983. Lincoln, County of, Nebraska
2984. Madison, County of, Nebraska
2985. Norfolk, City of, Nebraska
2986. North Platte, City of, Nebraska
2987. Omaha, City of, Nebraska
2988. Otoe, County of, Nebraska
2989. Papillion, City of, Nebraska
2990. Platte, County of, Nebraska
2991. Red Willow, County of, Nebraska
2992. Saline, County of, Nebraska
2993. Sarpy, County of, Nebraska
2994. Saunders, County of, Nebraska
2995. Scotts Bluff, County of, Nebraska
2996. Scottsbluff, City of, Nebraska
2997. Seward, County of, Nebraska

2998. South Sioux City, City of, Nebraska
2999. Washington, County of, Nebraska
3000. York, County of, Nebraska
3001. Boulder City, City of, Nevada
3002. Carson, City of, Nevada
3003. Churchill, County of, Nevada
3004. Clark, County of, Nevada
3005. Douglas, County of, Nevada
3006. Elko, City of, Nevada
3007. Elko, County of, Nevada
3008. Fernley, City of, Nevada
3009. Henderson, City of, Nevada
3010. Humboldt, County of, Nevada
3011. Las Vegas, City of, Nevada
3012. Lyon, County of, Nevada
3013. Mesquite, City of, Nevada
3014. North Las Vegas, City of, Nevada
3015. Nye, County of, Nevada
3016. Reno, City of, Nevada
3017. Sparks, City of, Nevada
3018. Washoe, County of, Nevada
3019. Alamance, County of, North Carolina
3020. Albemarle, City of, North Carolina
3021. Alexander, County of, North Carolina
3022. Alleghany, County of, North Carolina
3023. Anson, County of, North Carolina
3024. Apex, Town of, North Carolina
3025. Archdale, City of, North Carolina
3026. Ashe, County of, North Carolina
3027. Asheboro, City of, North Carolina
3028. Asheville, City of, North Carolina
3029. Avery, County of, North Carolina
3030. Beaufort, County of, North Carolina
3031. Belmont, City of, North Carolina
3032. Bertie, County of, North Carolina
3033. Bladen, County of, North Carolina
3034. Boone, Town of, North Carolina
3035. Brunswick, County of, North Carolina
3036. Buncombe, County of, North Carolina
3037. Burke, County of, North Carolina
3038. Burlington, City of, North Carolina
3039. Cabarrus, County of, North Carolina
3040. Caldwell, County of, North Carolina
3041. Camden, County of, North Carolina
3042. Carrboro, Town of, North Carolina
3043. Carteret, County of, North Carolina
3044. Cary, Town of, North Carolina
3045. Caswell, County of, North Carolina
3046. Catawba, County of, North Carolina
3047. Chapel Hill, Town of, North Carolina
3048. Charlotte, City of, North Carolina
3049. Chatham, County of, North Carolina
3050. Cherokee, County of, North Carolina
3051. Chowan, County of, North Carolina
3052. Clay, County of, North Carolina
3053. Clayton, Town of, North Carolina
3054. Clemmons, Village of, North Carolina
3055. Cleveland, County of, North Carolina
3056. Columbus, County of, North Carolina
3057. Concord, City of, North Carolina
3058. Cornelius, Town of, North Carolina
3059. Craven, County of, North Carolina
3060. Cumberland, County of, North Carolina
3061. Currituck, County of, North Carolina
3062. Dare, County of, North Carolina
3063. Davidson, County of, North Carolina
3064. Davidson, Town of, North Carolina
3065. Davie, County of, North Carolina
3066. Duplin, County of, North Carolina
3067. Durham, City of, North Carolina
3068. Durham, County of, North Carolina
3069. Eden, City of, North Carolina
3070. Edgecombe, County of, North Carolina
3071. Elizabeth City, City of, North Carolina
3072. Elon, Town of, North Carolina
3073. Fayetteville, City of, North Carolina
3074. Forsyth, County of, North Carolina
3075. Franklin, County of, North Carolina
3076. Fuquay-Varina, Town of, North Carolina

- 3077. Garner, Town of, North Carolina
- 3078. Gaston, County of, North Carolina
- 3079. Gastonia, City of, North Carolina
- 3080. Gates, County of, North Carolina
- 3081. Goldsboro, City of, North Carolina
- 3082. Graham, City of, North Carolina
- 3083. Granville, County of, North Carolina
- 3084. Greene, County of, North Carolina
- 3085. Greensboro, City of, North Carolina
- 3086. Greenville, City of, North Carolina
- 3087. Guilford, County of, North Carolina
- 3088. Halifax, County of, North Carolina
- 3089. Harnett, County of, North Carolina
- 3090. Harrisburg, Town of, North Carolina
- 3091. Havelock, City of, North Carolina
- 3092. Haywood, County of, North Carolina
- 3093. Henderson, City of, North Carolina
- 3094. Henderson, County of, North Carolina
- 3095. Hendersonville, City of, North Carolina
- 3096. Hertford, County of, North Carolina
- 3097. Hickory, City of, North Carolina
- 3098. High Point, City of, North Carolina
- 3099. Hoke, County of, North Carolina
- 3100. Holly Springs, Town of, North Carolina
- 3101. Hope Mills, Town of, North Carolina
- 3102. Huntersville, Town of, North Carolina
- 3103. Indian Trail, Town of, North Carolina
- 3104. Iredell, County of, North Carolina
- 3105. Jackson, County of, North Carolina
- 3106. Jacksonville, City of, North Carolina
- 3107. Johnston, County of, North Carolina
- 3108. Kannapolis, City of, North Carolina
- 3109. Kernersville, Town of, North Carolina
- 3110. Kings Mountain, City of, North Carolina
- 3111. Kinston, City of, North Carolina
- 3112. Knightdale, Town of, North Carolina
- 3113. Laurinburg, City of, North Carolina
- 3114. Lee, County of, North Carolina
- 3115. Leland, Town of, North Carolina
- 3116. Lenoir, City of, North Carolina
- 3117. Lenoir, County of, North Carolina
- 3118. Lewisville, Town of, North Carolina
- 3119. Lexington, City of, North Carolina
- 3120. Lincoln, County of, North Carolina
- 3121. Lincolnton, City of, North Carolina
- 3122. Lumberton, City of, North Carolina
- 3123. Macon, County of, North Carolina
- 3124. Madison, County of, North Carolina
- 3125. Martin, County of, North Carolina
- 3126. Matthews, Town of, North Carolina
- 3127. McDowell, County of, North Carolina
- 3128. Mebane, City of, North Carolina
- 3129. Mecklenburg, County of, North Carolina
- 3130. Mint Hill, Town of, North Carolina
- 3131. Mitchell, County of, North Carolina
- 3132. Monroe, City of, North Carolina
- 3133. Montgomery, County of, North Carolina
- 3134. Moore, County of, North Carolina
- 3135. Mooresville, Town of, North Carolina
- 3136. Morganton, City of, North Carolina
- 3137. Morrisville, Town of, North Carolina
- 3138. Mount Airy, City of, North Carolina
- 3139. Mount Holly, City of, North Carolina
- 3140. Nash, County of, North Carolina
- 3141. New Bern, City of, North Carolina
- 3142. New Hanover, County of, North Carolina
- 3143. Newton, City of, North Carolina
- 3144. Northampton, County of, North Carolina
- 3145. Onslow, County of, North Carolina
- 3146. Orange, County of, North Carolina
- 3147. Pamlico, County of, North Carolina
- 3148. Pasquotank, County of, North Carolina
- 3149. Pender, County of, North Carolina
- 3150. Perquimans, County of, North Carolina
- 3151. Person, County of, North Carolina
- 3152. Pinehurst, Village of, North Carolina

3153. Pitt, County of, North Carolina
3154. Polk, County of, North Carolina
3155. Raleigh, City of, North Carolina
3156. Randolph, County of, North Carolina
3157. Reidsville, City of, North Carolina
3158. Richmond, County of, North Carolina
3159. Roanoke Rapids, City of, North Carolina
3160. Robeson, County of, North Carolina
3161. Rockingham, County of, North Carolina
3162. Rocky Mount, City of, North Carolina
3163. Rowan, County of, North Carolina
3164. Rutherford, County of, North Carolina
3165. Salisbury, City of, North Carolina
3166. Sampson, County of, North Carolina
3167. Sanford, City of, North Carolina
3168. Scotland, County of, North Carolina
3169. Shelby, City of, North Carolina
3170. Smithfield, Town of, North Carolina
3171. Southern Pines, Town of, North Carolina
3172. Spring Lake, Town of, North Carolina
3173. Stallings, Town of, North Carolina
3174. Stanly, County of, North Carolina
3175. Statesville, City of, North Carolina
3176. Stokes, County of, North Carolina
3177. Summerfield, Town of, North Carolina
3178. Surry, County of, North Carolina
3179. Swain, County of, North Carolina
3180. Tarboro, Town of, North Carolina
3181. Thomasville, City of, North Carolina
3182. Transylvania, County of, North Carolina
3183. Union, County of, North Carolina
3184. Vance, County of, North Carolina
3185. Wake, County of, North Carolina
3186. Wake Forest, Town of, North Carolina
3187. Warren, County of, North Carolina
3188. Washington, County of, North Carolina
3189. Watauga, County of, North Carolina
3190. Waxhaw, Town of, North Carolina
3191. Wayne, County of, North Carolina
3192. Waynesville, Town of, North Carolina
3193. Weddington, Town of, North Carolina
3194. Wilkes, County of, North Carolina
3195. Wilmington, City of, North Carolina
3196. Wilson, City of, North Carolina
3197. Wilson, County of, North Carolina
3198. Winston-Salem, City of, North Carolina
3199. Yadkin, County of, North Carolina
3200. Yancey, County of, North Carolina
3201. Adams, County of, Ohio
3202. Akron, City of, Ohio
3203. Allen, County of, Ohio
3204. Alliance, City of, Ohio
3205. American, Township of, Ohio
3206. Amherst, City of, Ohio
3207. Anderson, Township of, Ohio
3208. Ashland, City of, Ohio
3209. Ashland, County of, Ohio
3210. Ashtabula, City of, Ohio
3211. Ashtabula, County of, Ohio
3212. Ashtabula, Township of, Ohio
3213. Athens, City of, Ohio
3214. Athens, County of, Ohio
3215. Athens, Township of, Ohio
3216. Auglaize, County of, Ohio
3217. Aurora, City of, Ohio
3218. Austintown, Township of, Ohio
3219. Avon, City of, Ohio
3220. Avon Lake, City of, Ohio
3221. Bainbridge, Township of, Ohio
3222. Barberton, City of, Ohio
3223. Batavia, Township of, Ohio
3224. Bath, Township of, Ohio
3225. Bay, Village of, City of, Ohio
3226. Beachwood, City of, Ohio
3227. Beavercreek, City of, Ohio
3228. Beavercreek, Township of, Ohio
3229. Bedford, City of, Ohio

- 3230. Bedford Heights, City of, Ohio
- 3231. Bellefontaine, City of, Ohio
- 3232. Belmont, County of, Ohio
- 3233. Berea, City of, Ohio
- 3234. Bethel, Township of, Ohio
- 3235. Bexley, City of, Ohio
- 3236. Blue Ash, City of, Ohio
- 3237. Boardman, Township of, Ohio
- 3238. Bowling Green, City of, Ohio
- 3239. Brecksville, City of, Ohio
- 3240. Brimfield, Township of, Ohio
- 3241. Broadview Heights, City of, Ohio
- 3242. Brook Park, City of, Ohio
- 3243. Brooklyn, City of, Ohio
- 3244. Brown, County of, Ohio
- 3245. Brunswick, City of, Ohio
- 3246. Brunswick Hills, Township of, Ohio
- 3247. Bucyrus, City of, Ohio
- 3248. Butler, County of, Ohio
- 3249. Cambridge, City of, Ohio
- 3250. Cambridge, Township of, Ohio
- 3251. Canfield, Township of, Ohio
- 3252. Canton, City of, Ohio
- 3253. Canton, Township of, Ohio
- 3254. Carroll, County of, Ohio
- 3255. Celina, City of, Ohio
- 3256. Centerville, City of, Ohio
- 3257. Champaign, County of, Ohio
- 3258. Chester, Township of, Ohio
- 3259. Chillicothe, City of, Ohio
- 3260. Chippewa, Township of, Ohio
- 3261. Cincinnati, City of, Ohio
- 3262. Circleville, City of, Ohio
- 3263. Clark, County of, Ohio
- 3264. Clayton, City of, Ohio
- 3265. Clear Creek, Township of, Ohio
- 3266. Clermont, County of, Ohio
- 3267. Cleveland, City of, Ohio
- 3268. Cleveland Heights, City of, Ohio
- 3269. Clinton, County of, Ohio
- 3270. Clinton, Township of, Ohio
- 3271. Colerain, Township of, Ohio
- 3272. Columbiana, County of, Ohio
- 3273. Columbus, City of, Ohio
- 3274. Concord, Township of, Ohio
- 3275. Conneaut, City of, Ohio
- 3276. Copley, Township of, Ohio
- 3277. Coshocton, City of, Ohio
- 3278. Coshocton, County of, Ohio
- 3279. Coventry, Township of, Ohio
- 3280. Crawford, County of, Ohio
- 3281. Cuyahoga, County of, Ohio
- 3282. Cuyahoga Falls, City of, Ohio
- 3283. Darke, County of, Ohio
- 3284. Dayton, City of, Ohio
- 3285. Deerfield, Township of, Ohio
- 3286. Defiance, City of, Ohio
- 3287. Defiance, County of, Ohio
- 3288. Defiance, Township of, Ohio
- 3289. Delaware, City of, Ohio
- 3290. Delaware City, Township of, Ohio
- 3291. Delaware, County of, Ohio
- 3292. Delhi, Township of, Ohio
- 3293. Dover, City of, Ohio
- 3294. Dublin, City of, Ohio
- 3295. Duchouquet, Township of, Ohio
- 3296. East Cleveland, City of, Ohio
- 3297. East Liverpool, City of, Ohio
- 3298. Eastlake, City of, Ohio
- 3299. Elyria, City of, Ohio
- 3300. Englewood, City of, Ohio
- 3301. Erie, County of, Ohio
- 3302. Etna, Township of, Ohio
- 3303. Euclid, City of, Ohio
- 3304. Fairborn, City of, Ohio
- 3305. Fairfield, City of, Ohio
- 3306. Fairfield, County of, Ohio
- 3307. Fairfield, Township of, Ohio
- 3308. Fairview Park, City of, Ohio
- 3309. Falls, Township of, Ohio
- 3310. Fayette, County of, Ohio
- 3311. Findlay, City of, Ohio
- 3312. Forest Park, City of, Ohio
- 3313. Fostoria, City of, Ohio
- 3314. Franklin, City of, Ohio
- 3315. Franklin, County of, Ohio
- 3316. Franklin, Township of, Ohio
- 3317. Fremont, City of, Ohio
- 3318. Fulton, County of, Ohio
- 3319. Gahanna, City of, Ohio
- 3320. Gallia, County of, Ohio
- 3321. Garfield Heights, City of, Ohio

3322. Geauga, County of, Ohio	3368. Lawrence, Township of, Ohio
3323. Geneva, Township of, Ohio	3369. Lebanon, City of, Ohio
3324. Genoa, Township of, Ohio	3370. Lemon, Township of, Ohio
3325. Goshen, Township of, Ohio	3371. Liberty, Township of, Ohio
3326. Granville, Township of, Ohio	3372. Licking, County of, Ohio
3327. Green, City of, Ohio	3373. Lima, City of, Ohio
3328. Green, Township of, Ohio	3374. Logan, County of, Ohio
3329. Greene, County of, Ohio	3375. London, City of, Ohio
3330. Greenville, City of, Ohio	3376. Lorain, City of, Ohio
3331. Greenville, Township of, Ohio	3377. Lorain, County of, Ohio
3332. Grove City, City of, Ohio	3378. Loveland, City of, Ohio
3333. Guernsey, County of, Ohio	3379. Lucas, County of, Ohio
3334. Hamilton, City of, Ohio	3380. Lyndhurst, City of, Ohio
3335. Hamilton, County of, Ohio	3381. Macedonia, City of, Ohio
3336. Hamilton, Township of, Ohio	3382. Mad River, Township of, Ohio
3337. Hancock, County of, Ohio	3383. Madison, County of, Ohio
3338. Hardin, County of, Ohio	3384. Madison, Township of, Ohio
3339. Harrison, City of, Ohio	3385. Mahoning, County of, Ohio
3340. Harrison, County of, Ohio	3386. Mansfield, City of, Ohio
3341. Harrison, Township of, Ohio	3387. Maple Heights, City of, Ohio
3342. Heath, City of, Ohio	3388. Marietta, City of, Ohio
3343. Henry, County of, Ohio	3389. Marion, City of, Ohio
3344. Highland, County of, Ohio	3390. Marion, County of, Ohio
3345. Hilliard, City of, Ohio	3391. Marion, Township of, Ohio
3346. Hocking, County of, Ohio	3392. Marysville, City of, Ohio
3347. Holmes, County of, Ohio	3393. Mason, City of, Ohio
3348. Howland, Township of, Ohio	3394. Massillon, City of, Ohio
3349. Hubbard, Township of, Ohio	3395. Maumee, City of, Ohio
3350. Huber Heights, City of, Ohio	3396. Mayfield Heights, City of, Ohio
3351. Hudson, City of, Ohio	3397. Medina, City of, Ohio
3352. Huron, County of, Ohio	3398. Medina City, Township of, Ohio
3353. Huron, Township of, Ohio	3399. Medina, County of, Ohio
3354. Ironton, City of, Ohio	3400. Meigs, County of, Ohio
3355. Jackson, County of, Ohio	3401. Mentor, City of, Ohio
3356. Jackson, Township of, Ohio	3402. Mercer, County of, Ohio
3357. Jefferson, County of, Ohio	3403. Miami, County of, Ohio
3358. Jefferson, Township of, Ohio	3404. Miami, Township of, Ohio
3359. Kent, City of, Ohio	3405. Miamisburg, City of, Ohio
3360. Kettering, City of, Ohio	3406. Middleburg Heights, City of, Ohio
3361. Knox, County of, Ohio	3407. Middletown, City of, Ohio
3362. Lake, County of, Ohio	3408. Mifflin, Township of, Ohio
3363. Lake, Township of, Ohio	3409. Monclova, Township of, Ohio
3364. Lakewood, City of, Ohio	3410. Monroe, City of, Ohio
3365. Lancaster, City of, Ohio	3411. Monroe, County of, Ohio
3366. Lancaster City, Township of, Ohio	3412. Monroe, Township of, Ohio
3367. Lawrence, County of, Ohio	3413. Montgomery, City of, Ohio

- | | | | |
|-------|---------------------------------|-------|-----------------------------------|
| 3414. | Montgomery, County of, Ohio | 3460. | Pleasant, Township of, Ohio |
| 3415. | Montville, Township of, Ohio | 3461. | Poland, Township of, Ohio |
| 3416. | Moorefield, Township of, Ohio | 3462. | Portage, County of, Ohio |
| 3417. | Morgan, County of, Ohio | 3463. | Portsmouth, City of, Ohio |
| 3418. | Morrow, County of, Ohio | 3464. | Powell, City of, Ohio |
| 3419. | Mount Vernon, City of, Ohio | 3465. | Prairie, Township of, Ohio |
| 3420. | Muskingum, County of, Ohio | 3466. | Preble, County of, Ohio |
| 3421. | New Albany, City of, Ohio | 3467. | Putnam, County of, Ohio |
| 3422. | New Franklin, City of, Ohio | 3468. | Ravenna, City of, Ohio |
| 3423. | New Philadelphia, City of, Ohio | 3469. | Reading, City of, Ohio |
| 3424. | Newark, City of, Ohio | 3470. | Reynoldsburg, City of, Ohio |
| 3425. | Niles, City of, Ohio | 3471. | Richland, County of, Ohio |
| 3426. | Noble, County of, Ohio | 3472. | Richland, Township of, Ohio |
| 3427. | North Canton, City of, Ohio | 3473. | Richmond Heights, City of, Ohio |
| 3428. | North Olmsted, City of, Ohio | 3474. | Riverside, City of, Ohio |
| 3429. | North Ridgeville, City of, Ohio | 3475. | Rocky River, City of, Ohio |
| 3430. | North Royalton, City of, Ohio | 3476. | Ross, County of, Ohio |
| 3431. | Norton, City of, Ohio | 3477. | Sagamore Hills, Township of, Ohio |
| 3432. | Norwalk, City of, Ohio | 3478. | Salem, City of, Ohio |
| 3433. | Norwich, Township of, Ohio | 3479. | Sandusky, City of, Ohio |
| 3434. | Norwood, City of, Ohio | 3480. | Sandusky, County of, Ohio |
| 3435. | Olmsted, Township of, Ohio | 3481. | Scioto, County of, Ohio |
| 3436. | Orange, Township of, Ohio | 3482. | Scioto, Township of, Ohio |
| 3437. | Oregon, City of, Ohio | 3483. | Seneca, County of, Ohio |
| 3438. | Ottawa, County of, Ohio | 3484. | Seven Hills, City of, Ohio |
| 3439. | Oxford, City of, Ohio | 3485. | Shaker Heights, City of, Ohio |
| 3440. | Oxford, Township of, Ohio | 3486. | Sharon, Township of, Ohio |
| 3441. | Painesville, City of, Ohio | 3487. | Sharonville, City of, Ohio |
| 3442. | Painesville, Township of, Ohio | 3488. | Shawnee, Township of, Ohio |
| 3443. | Paris, Township of, Ohio | 3489. | Shelby, County of, Ohio |
| 3444. | Parma, City of, Ohio | 3490. | Sidney, City of, Ohio |
| 3445. | Parma Heights, City of, Ohio | 3491. | Solon, City of, Ohio |
| 3446. | Pataskala, City of, Ohio | 3492. | South Euclid, City of, Ohio |
| 3447. | Paulding, County of, Ohio | 3493. | Springboro, City of, Ohio |
| 3448. | Pease, Township of, Ohio | 3494. | Springdale, City of, Ohio |
| 3449. | Perkins, Township of, Ohio | 3495. | Springfield, City of, Ohio |
| 3450. | Perry, County of, Ohio | 3496. | Springfield, Township of, Ohio |
| 3451. | Perry, Township of, Ohio | 3497. | St. Marys, Township of, Ohio |
| 3452. | Perrysburg, City of, Ohio | 3498. | Stark, County of, Ohio |
| 3453. | Perrysburg, Township of, Ohio | 3499. | Steubenville, City of, Ohio |
| 3454. | Pickaway, County of, Ohio | 3500. | Stow, City of, Ohio |
| 3455. | Pickerington, City of, Ohio | 3501. | Streetsboro, City of, Ohio |
| 3456. | Pierce, Township of, Ohio | 3502. | Strongsville, City of, Ohio |
| 3457. | Pike, County of, Ohio | 3503. | Struthers, City of, Ohio |
| 3458. | Piqua, City of, Ohio | 3504. | Summit, County of, Ohio |
| 3459. | Plain, Township of, Ohio | 3505. | Sycamore, Township of, Ohio |

- 3506. Sylvania, City of, Ohio
- 3507. Sylvania, Township of, Ohio
- 3508. Symmes, Township of, Ohio
- 3509. Tallmadge, City of, Ohio
- 3510. Tiffin, City of, Ohio
- 3511. Tipp City, City of, Ohio
- 3512. Toledo, City of, Ohio
- 3513. Trenton, City of, Ohio
- 3514. Trotwood, City of, Ohio
- 3515. Troy, City of, Ohio
- 3516. Trumbull, County of, Ohio
- 3517. Truro, Township of, Ohio
- 3518. Turtlecreek, Township of, Ohio
- 3519. Tuscarawas, County of, Ohio
- 3520. Twinsburg, City of, Ohio
- 3521. Union, County of, Ohio
- 3522. Union, Township of, Ohio
- 3523. University Heights, City of, Ohio
- 3524. Upper Arlington, City of, Ohio
- 3525. Upper, Township of, Ohio
- 3526. Urbana, City of, Ohio
- 3527. Urbana, Township of, Ohio
- 3528. Van Wert, City of, Ohio
- 3529. Van Wert, County of, Ohio
- 3530. Vandalia, City of, Ohio
- 3531. Vermilion, City of, Ohio
- 3532. Vinton, County of, Ohio
- 3533. Violet, Township of, Ohio
- 3534. Wadsworth, City of, Ohio
- 3535. Warren, City of, Ohio
- 3536. Warren, County of, Ohio
- 3537. Warrensville Heights, City of, Ohio
- 3538. Washington, County of, Ohio
- 3539. Washington Court House, City of, Ohio
- 3540. Washington, Township of, Ohio
- 3541. Wayne, County of, Ohio
- 3542. Weathersfield, Township of, Ohio
- 3543. West Carrollton, City of, Ohio
- 3544. West Chester, Township of, Ohio
- 3545. Westerville, City of, Ohio
- 3546. Westlake, City of, Ohio
- 3547. Whitehall, City of, Ohio
- 3548. Wickliffe, City of, Ohio
- 3549. Williams, County of, Ohio
- 3550. Willoughby, City of, Ohio
- 3551. Willowick, City of, Ohio
- 3552. Wilmington, City of, Ohio
- 3553. Wood, County of, Ohio
- 3554. Wooster, City of, Ohio
- 3555. Worthington, City of, Ohio
- 3556. Wyandot, County of, Ohio
- 3557. Xenia, City of, Ohio
- 3558. Youngstown, City of, Ohio
- 3559. Zanesville, City of, Ohio
- 3560. Albany, City of, Oregon
- 3561. Ashland, City of, Oregon
- 3562. Astoria, City of, Oregon
- 3563. Baker, County of, Oregon
- 3564. Beaverton, City of, Oregon
- 3565. Bend, City of, Oregon
- 3566. Benton, County of, Oregon
- 3567. Canby, City of, Oregon
- 3568. Central Point, City of, Oregon
- 3569. Clackamas, County of, Oregon
- 3570. Clatsop, County of, Oregon
- 3571. Columbia, County of, Oregon
- 3572. Coos Bay, City of, Oregon
- 3573. Coos, County of, Oregon
- 3574. Cornelius, City of, Oregon
- 3575. Corvallis, City of, Oregon
- 3576. Cottage Grove, City of, Oregon
- 3577. Crook, County of, Oregon
- 3578. Curry, County of, Oregon
- 3579. Dallas, City of, Oregon
- 3580. Deschutes, County of, Oregon
- 3581. Douglas, County of, Oregon
- 3582. Eugene, City of, Oregon
- 3583. Forest Grove, City of, Oregon
- 3584. Gladstone, City of, Oregon
- 3585. Grants Pass, City of, Oregon
- 3586. Gresham, City of, Oregon
- 3587. Happy Valley, City of, Oregon
- 3588. Hermiston, City of, Oregon
- 3589. Hillsboro, City of, Oregon
- 3590. Hood River, County of, Oregon
- 3591. Independence, City of, Oregon
- 3592. Jackson, County of, Oregon
- 3593. Jefferson, County of, Oregon
- 3594. Josephine, County of, Oregon
- 3595. Keizer, City of, Oregon
- 3596. Klamath, County of, Oregon

- 3597. Klamath Falls, City of, Oregon
- 3598. La Grande, City of, Oregon
- 3599. Lake Oswego, City of, Oregon
- 3600. Lane, County of, Oregon
- 3601. Lebanon, City of, Oregon
- 3602. Lincoln, County of, Oregon
- 3603. Linn, County of, Oregon
- 3604. Malheur, County of, Oregon
- 3605. Marion, County of, Oregon
- 3606. McMinnville, City of, Oregon
- 3607. Medford, City of, Oregon
- 3608. Milwaukie, City of, Oregon
- 3609. Monmouth, City of, Oregon
- 3610. Morrow, County of, Oregon
- 3611. Multnomah, County of, Oregon
- 3612. Newberg, City of, Oregon
- 3613. Newport, City of, Oregon
- 3614. Ontario, City of, Oregon
- 3615. Oregon City, City of, Oregon
- 3616. Pendleton, City of, Oregon
- 3617. Polk, County of, Oregon
- 3618. Portland, City of, Oregon
- 3619. Prineville, City of, Oregon
- 3620. Redmond, City of, Oregon
- 3621. Roseburg, City of, Oregon
- 3622. Salem, City of, Oregon
- 3623. Sandy, City of, Oregon
- 3624. Sherwood, City of, Oregon
- 3625. Silverton, City of, Oregon
- 3626. Springfield, City of, Oregon
- 3627. St. Helens, City of, Oregon
- 3628. The Dalles, City of, Oregon
- 3629. Tigard, City of, Oregon
- 3630. Tillamook, County of, Oregon
- 3631. Troutdale, City of, Oregon
- 3632. Tualatin, City of, Oregon
- 3633. Umatilla, County of, Oregon
- 3634. Union, County of, Oregon
- 3635. Wasco, County of, Oregon
- 3636. Washington, County of, Oregon
- 3637. West Linn, City of, Oregon
- 3638. Wilsonville, City of, Oregon
- 3639. Woodburn, City of, Oregon
- 3640. Yamhill, County of, Oregon
- 3641. Abbeville, County of, South Carolina
- 3642. Aiken, City of, South Carolina
- 3643. Aiken, County of, South Carolina
- 3644. Anderson, City of, South Carolina
- 3645. Anderson, County of, South Carolina
- 3646. Bamberg, County of, South Carolina
- 3647. Barnwell, County of, South Carolina
- 3648. Beaufort, City of, South Carolina
- 3649. Beaufort, County of, South Carolina
- 3650. Berkeley, County of, South Carolina
- 3651. Bluffton, Town of, South Carolina
- 3652. Calhoun, County of, South Carolina
- 3653. Cayce, City of, South Carolina
- 3654. Charleston, City of, South Carolina
- 3655. Charleston, County of, South Carolina
- 3656. Cherokee, County of, South Carolina
- 3657. Chester, County of, South Carolina
- 3658. Chesterfield, County of, South Carolina
- 3659. Clarendon, County of, South Carolina
- 3660. Clemson, City of, South Carolina
- 3661. Colleton, County of, South Carolina
- 3662. Columbia, City of, South Carolina
- 3663. Conway, City of, South Carolina
- 3664. Darlington, County of, South Carolina
- 3665. Dillon, County of, South Carolina
- 3666. Dorchester, County of, South Carolina
- 3667. Easley, City of, South Carolina
- 3668. Edgefield, County of, South Carolina
- 3669. Fairfield, County of, South Carolina
- 3670. Florence, City of, South Carolina
- 3671. Florence, County of, South Carolina
- 3672. Forest Acres, City of, South Carolina
- 3673. Fort Mill, Town of, South Carolina
- 3674. Fountain Inn, City of, South Carolina
- 3675. Gaffney, City of, South Carolina
- 3676. Georgetown, County of, South Carolina
- 3677. Goose Creek, City of, South Carolina
- 3678. Greenville, City of, South Carolina
- 3679. Greenville, County of, South Carolina
- 3680. Greenwood, City of, South Carolina

3681. Greenwood, County of, South Carolina
3682. Greer, City of, South Carolina
3683. Hampton, County of, South Carolina
3684. Hanahan, City of, South Carolina
3685. Hilton Head Island, Town of, South Carolina
3686. Horry, County of, South Carolina
3687. Irmo, Town of, South Carolina
3688. James Island, Town of, South Carolina
3689. Jasper, County of, South Carolina
3690. Kershaw, County of, South Carolina
3691. Lancaster, County of, South Carolina
3692. Laurens, County of, South Carolina
3693. Lee, County of, South Carolina
3694. Lexington, County of, South Carolina
3695. Lexington, Town of, South Carolina
3696. Marion, County of, South Carolina
3697. Marlboro, County of, South Carolina
3698. Mauldin, City of, South Carolina
3699. Moncks Corner, Town of, South Carolina
3700. Mount Pleasant, Town of, South Carolina
3701. Myrtle Beach, City of, South Carolina
3702. Newberry, City of, South Carolina
3703. Newberry, County of, South Carolina
3704. North Augusta, City of, South Carolina
3705. North Charleston, City of, South Carolina
3706. North Myrtle Beach, City of, South Carolina
3707. Oconee, County of, South Carolina
3708. Orangeburg, City of, South Carolina
3709. Orangeburg, County of, South Carolina
3710. Pickens, County of, South Carolina
3711. Port Royal, Town of, South Carolina
3712. Richland, County of, South Carolina
3713. Rock Hill, City of, South Carolina
3714. Saluda, County of, South Carolina
3715. Simpsonville, City of, South Carolina
3716. Spartanburg, City of, South Carolina
3717. Spartanburg, County of, South Carolina
3718. Summerville, Town of, South Carolina
3719. Sumter, City of, South Carolina
3720. Sumter, County of, South Carolina
3721. Tega Cay, City of, South Carolina
3722. Union, County of, South Carolina
3723. West Columbia, City of, South Carolina
3724. Williamsburg, County of, South Carolina
3725. York, County of, South Carolina
3726. Anderson, County of, Tennessee
3727. Arlington, Town of, Tennessee
3728. Athens, City of, Tennessee
3729. Bartlett, City of, Tennessee
3730. Bedford, County of, Tennessee
3731. Benton, County of, Tennessee
3732. Bledsoe, County of, Tennessee
3733. Blount, County of, Tennessee
3734. Bradley, County of, Tennessee
3735. Brentwood, City of, Tennessee
3736. Bristol, City of, Tennessee
3737. Campbell, County of, Tennessee
3738. Cannon, County of, Tennessee
3739. Carroll, County of, Tennessee
3740. Carter, County of, Tennessee
3741. Chattanooga, City of, Tennessee
3742. Cheatham, County of, Tennessee
3743. Chester, County of, Tennessee
3744. Claiborne, County of, Tennessee
3745. Clarksville, City of, Tennessee
3746. Cleveland, City of, Tennessee
3747. Clinton, City of, Tennessee
3748. Cocke, County of, Tennessee
3749. Coffee, County of, Tennessee
3750. Collegedale, City of, Tennessee
3751. Collierville, Town of, Tennessee
3752. Columbia, City of, Tennessee
3753. Cookeville, City of, Tennessee
3754. Crockett, County of, Tennessee
3755. Crossville, City of, Tennessee

3756. Cumberland, County of, Tennessee
3757. Decatur, County of, Tennessee
3758. DeKalb, County of, Tennessee
3759. Dickson, City of, Tennessee
3760. Dickson, County of, Tennessee
3761. Dyer, County of, Tennessee
3762. Dyersburg, City of, Tennessee
3763. East Ridge, City of, Tennessee
3764. Elizabethton, City of, Tennessee
3765. Farragut, Town of, Tennessee
3766. Fayette, County of, Tennessee
3767. Fentress, County of, Tennessee
3768. Franklin, City of, Tennessee
3769. Franklin, County of, Tennessee
3770. Gallatin, City of, Tennessee
3771. Germantown, City of, Tennessee
3772. Gibson, County of, Tennessee
3773. Giles, County of, Tennessee
3774. Goodlettsville, City of, Tennessee
3775. Grainger, County of, Tennessee
3776. Greene, County of, Tennessee
3777. Greeneville, Town of, Tennessee
3778. Grundy, County of, Tennessee
3779. Hamblen, County of, Tennessee
3780. Hamilton, County of, Tennessee
3781. Hardeman, County of, Tennessee
3782. Hardin, County of, Tennessee
3783. Hartsville/Trousdale, County of, Tennessee
3784. Hawkins, County of, Tennessee
3785. Haywood, County of, Tennessee
3786. Henderson, County of, Tennessee
3787. Hendersonville, City of, Tennessee
3788. Henry, County of, Tennessee
3789. Hickman, County of, Tennessee
3790. Humphreys, County of, Tennessee
3791. Jackson, City of, Tennessee
3792. Jackson, County of, Tennessee
3793. Jefferson, County of, Tennessee
3794. Johnson City, City of, Tennessee
3795. Johnson, County of, Tennessee
3796. Kingsport, City of, Tennessee
3797. Knox, County of, Tennessee
3798. Knoxville, City of, Tennessee
3799. La Vergne, City of, Tennessee
3800. Lakeland, City of, Tennessee
3801. Lauderdale, County of, Tennessee
3802. Lawrence, County of, Tennessee
3803. Lawrenceburg, City of, Tennessee
3804. Lebanon, City of, Tennessee
3805. Lewis, County of, Tennessee
3806. Lewisburg, City of, Tennessee
3807. Lincoln, County of, Tennessee
3808. Loudon, County of, Tennessee
3809. Macon, County of, Tennessee
3810. Madison, County of, Tennessee
3811. Manchester, City of, Tennessee
3812. Marion, County of, Tennessee
3813. Marshall, County of, Tennessee
3814. Martin, City of, Tennessee
3815. Maryville, City of, Tennessee
3816. Maury, County of, Tennessee
3817. McMinn, County of, Tennessee
3818. McMinnville, City of, Tennessee
3819. McNairy, County of, Tennessee
3820. Meigs, County of, Tennessee
3821. Memphis, City of, Tennessee
3822. Millington, City of, Tennessee
3823. Monroe, County of, Tennessee
3824. Montgomery, County of, Tennessee
3825. Morgan, County of, Tennessee
3826. Morristown, City of, Tennessee
3827. Mount Juliet, City of, Tennessee
3828. Murfreesboro, City of, Tennessee
3829. Nashville-Davidson, Metropolitan Government, Tennessee
3830. Nolensville, Town of, Tennessee
3831. Oak Ridge, City of, Tennessee
3832. Obion, County of, Tennessee
3833. Overton, County of, Tennessee
3834. Paris, City of, Tennessee
3835. Polk, County of, Tennessee
3836. Portland, City of, Tennessee
3837. Putnam, County of, Tennessee
3838. Red Bank, City of, Tennessee
3839. Rhea, County of, Tennessee
3840. Roane, County of, Tennessee
3841. Robertson, County of, Tennessee
3842. Rutherford, County of, Tennessee
3843. Scott, County of, Tennessee
3844. Sequatchie, County of, Tennessee
3845. Sevier, County of, Tennessee

3846.	Sevierville, City of, Tennessee	3892.	Bandera, County of, Texas
3847.	Shelby, County of, Tennessee	3893.	Bastrop, County of, Texas
3848.	Shelbyville, City of, Tennessee	3894.	Bay City, City of, Texas
3849.	Smith, County of, Tennessee	3895.	Baytown, City of, Texas
3850.	Smyrna, Town of, Tennessee	3896.	Beaumont, City of, Texas
3851.	Soddy-Daisy, City of, Tennessee	3897.	Bedford, City of, Texas
3852.	Spring Hill, City of, Tennessee	3898.	Bee, County of, Texas
3853.	Springfield, City of, Tennessee	3899.	Beeville, City of, Texas
3854.	Stewart, County of, Tennessee	3900.	Bell, County of, Texas
3855.	Sullivan, County of, Tennessee	3901.	Bellaire, City of, Texas
3856.	Sumner, County of, Tennessee	3902.	Bellmead, City of, Texas
3857.	Tipton, County of, Tennessee	3903.	Belton, City of, Texas
3858.	Tullahoma, City of, Tennessee	3904.	Benbrook, City of, Texas
3859.	Unicoi, County of, Tennessee	3905.	Bexar, County of, Texas
3860.	Union City, City of, Tennessee	3906.	Big Spring, City of, Texas
3861.	Union, County of, Tennessee	3907.	Blanco, County of, Texas
3862.	Warren, County of, Tennessee	3908.	Boerne, City of, Texas
3863.	Washington, County of, Tennessee	3909.	Bonham, City of, Texas
3864.	Wayne, County of, Tennessee	3910.	Borger, City of, Texas
3865.	Weakley, County of, Tennessee	3911.	Bosque, County of, Texas
3866.	White, County of, Tennessee	3912.	Bowie, County of, Texas
3867.	White House, City of, Tennessee	3913.	Brazoria, County of, Texas
3868.	Williamson, County of, Tennessee	3914.	Brazos, County of, Texas
3869.	Wilson, County of, Tennessee	3915.	Brenham, City of, Texas
3870.	Abilene, City of, Texas	3916.	Brown, County of, Texas
3871.	Addison, Town of, Texas	3917.	Brownsville, City of, Texas
3872.	Alamo, City of, Texas	3918.	Brownwood, City of, Texas
3873.	Alice, City of, Texas	3919.	Bryan, City of, Texas
3874.	Allen, City of, Texas	3920.	Buda, City of, Texas
3875.	Alton, City of, Texas	3921.	Burkburnett, City of, Texas
3876.	Alvin, City of, Texas	3922.	Burleson, City of, Texas
3877.	Amarillo, City of, Texas	3923.	Burleson, County of, Texas
3878.	Anderson, County of, Texas	3924.	Burnet, County of, Texas
3879.	Andrews, City of, Texas	3925.	Caldwell, County of, Texas
3880.	Andrews, County of, Texas	3926.	Calhoun, County of, Texas
3881.	Angelina, County of, Texas	3927.	Callahan, County of, Texas
3882.	Angleton, City of, Texas	3928.	Cameron, County of, Texas
3883.	Anna, City of, Texas	3929.	Camp, County of, Texas
3884.	Aransas, County of, Texas	3930.	Canyon, City of, Texas
3885.	Arlington, City of, Texas	3931.	Carrollton, City of, Texas
3886.	Atascosa, County of, Texas	3932.	Cass, County of, Texas
3887.	Athens, City of, Texas	3933.	Cedar Hill, City of, Texas
3888.	Austin, City of, Texas	3934.	Cedar Park, City of, Texas
3889.	Austin, County of, Texas	3935.	Celina, City of, Texas
3890.	Azle, City of, Texas	3936.	Chambers, County of, Texas
3891.	Balch Springs, City of, Texas	3937.	Cherokee, County of, Texas

- 3938. Cibolo, City of, Texas
- 3939. Clay, County of, Texas
- 3940. Cleburne, City of, Texas
- 3941. Clute, City of, Texas
- 3942. College Station, City of, Texas
- 3943. Colleyville, City of, Texas
- 3944. Collin, County of, Texas
- 3945. Colorado, County of, Texas
- 3946. Comal, County of, Texas
- 3947. Comanche, County of, Texas
- 3948. Conroe, City of, Texas
- 3949. Converse, City of, Texas
- 3950. Cooke, County of, Texas
- 3951. Coppell, City of, Texas
- 3952. Copperas Cove, City of, Texas
- 3953. Corinth, City of, Texas
- 3954. Corpus Christi, City of, Texas
- 3955. Corsicana, City of, Texas
- 3956. Coryell, County of, Texas
- 3957. Crowley, City of, Texas
- 3958. Dallas, City of, Texas
- 3959. Dallas, County of, Texas
- 3960. Dawson, County of, Texas
- 3961. Deaf Smith, County of, Texas
- 3962. Deer Park, City of, Texas
- 3963. Del Rio, City of, Texas
- 3964. Denison, City of, Texas
- 3965. Denton, City of, Texas
- 3966. Denton, County of, Texas
- 3967. DeSoto, City of, Texas
- 3968. DeWitt, County of, Texas
- 3969. Dickinson, City of, Texas
- 3970. Dimmit, County of, Texas
- 3971. Donna, City of, Texas
- 3972. Dumas, City of, Texas
- 3973. Duncanville, City of, Texas
- 3974. Duval, County of, Texas
- 3975. Eagle Pass, City of, Texas
- 3976. Eastland, County of, Texas
- 3977. Ector, County of, Texas
- 3978. Edinburg, City of, Texas
- 3979. El Campo, City of, Texas
- 3980. El Paso, City of, Texas
- 3981. El Paso, County of, Texas
- 3982. Elgin, City of, Texas
- 3983. Ellis, County of, Texas
- 3984. Ennis, City of, Texas
- 3985. Erath, County of, Texas
- 3986. Euless, City of, Texas
- 3987. Fair Oaks Ranch, City of, Texas
- 3988. Falls, County of, Texas
- 3989. Fannin, County of, Texas
- 3990. Farmers Branch, City of, Texas
- 3991. Fate, City of, Texas
- 3992. Fayette, County of, Texas
- 3993. Flower Mound, Town of, Texas
- 3994. Forest Hill, City of, Texas
- 3995. Forney, City of, Texas
- 3996. Fort Bend, County of, Texas
- 3997. Fort Worth, City of, Texas
- 3998. Franklin, County of, Texas
- 3999. Fredericksburg, City of, Texas
- 4000. Freeport, City of, Texas
- 4001. Freestone, County of, Texas
- 4002. Friendswood, City of, Texas
- 4003. Frio, County of, Texas
- 4004. Frisco, City of, Texas
- 4005. Fulshear, City of, Texas
- 4006. Gaines, County of, Texas
- 4007. Gainesville, City of, Texas
- 4008. Galena Park, City of, Texas
- 4009. Galveston, City of, Texas
- 4010. Galveston, County of, Texas
- 4011. Garland, City of, Texas
- 4012. Gatesville, City of, Texas
- 4013. Georgetown, City of, Texas
- 4014. Gillespie, County of, Texas
- 4015. Glenn Heights, City of, Texas
- 4016. Gonzales, County of, Texas
- 4017. Granbury, City of, Texas
- 4018. Grand Prairie, City of, Texas
- 4019. Grapevine, City of, Texas
- 4020. Gray, County of, Texas
- 4021. Grayson, County of, Texas
- 4022. Greenville, City of, Texas
- 4023. Gregg, County of, Texas
- 4024. Grimes, County of, Texas
- 4025. Groves, City of, Texas
- 4026. Guadalupe, County of, Texas
- 4027. Hale, County of, Texas
- 4028. Haltom City, City of, Texas
- 4029. Hardin, County of, Texas

4030.	Harker Heights, City of, Texas	4076.	Kleberg, County of, Texas
4031.	Harlingen, City of, Texas	4077.	Kyle, City of, Texas
4032.	Harris, County of, Texas	4078.	La Marque, City of, Texas
4033.	Harrison, County of, Texas	4079.	La Porte, City of, Texas
4034.	Hays, County of, Texas	4080.	Lake Jackson, City of, Texas
4035.	Henderson, City of, Texas	4081.	Lakeway, City of, Texas
4036.	Henderson, County of, Texas	4082.	Lamar, County of, Texas
4037.	Hereford, City of, Texas	4083.	Lamb, County of, Texas
4038.	Hewitt, City of, Texas	4084.	Lampasas, County of, Texas
4039.	Hidalgo, City of, Texas	4085.	Lancaster, City of, Texas
4040.	Hidalgo, County of, Texas	4086.	Laredo, City of, Texas
4041.	Highland, Village of, City of, Texas	4087.	Lavaca, County of, Texas
4042.	Hill, County of, Texas	4088.	League City, City of, Texas
4043.	Hockley, County of, Texas	4089.	Leander, City of, Texas
4044.	Hood, County of, Texas	4090.	Lee, County of, Texas
4045.	Hopkins, County of, Texas	4091.	Leon, County of, Texas
4046.	Horizon City, City of, Texas	4092.	Leon Valley, City of, Texas
4047.	Houston, City of, Texas	4093.	Levelland, City of, Texas
4048.	Houston, County of, Texas	4094.	Lewisville, City of, Texas
4049.	Howard, County of, Texas	4095.	Liberty, County of, Texas
4050.	Humble, City of, Texas	4096.	Limestone, County of, Texas
4051.	Hunt, County of, Texas	4097.	Little Elm, City of, Texas
4052.	Huntsville, City of, Texas	4098.	Live Oak, City of, Texas
4053.	Hurst, City of, Texas	4099.	Live Oak, County of, Texas
4054.	Hutchinson, County of, Texas	4100.	Llano, County of, Texas
4055.	Hutto, City of, Texas	4101.	Lockhart, City of, Texas
4056.	Ingleside, City of, Texas	4102.	Longview, City of, Texas
4057.	Irving, City of, Texas	4103.	Lubbock, City of, Texas
4058.	Jacinto City, City of, Texas	4104.	Lubbock, County of, Texas
4059.	Jackson, County of, Texas	4105.	Lufkin, City of, Texas
4060.	Jacksonville, City of, Texas	4106.	Lumberton, City of, Texas
4061.	Jasper, County of, Texas	4107.	Madison, County of, Texas
4062.	Jefferson, County of, Texas	4108.	Manor, City of, Texas
4063.	Jim Wells, County of, Texas	4109.	Mansfield, City of, Texas
4064.	Johnson, County of, Texas	4110.	Manvel, City of, Texas
4065.	Jones, County of, Texas	4111.	Marshall, City of, Texas
4066.	Karnes, County of, Texas	4112.	Matagorda, County of, Texas
4067.	Katy, City of, Texas	4113.	Maverick, County of, Texas
4068.	Kaufman, County of, Texas	4114.	McAllen, City of, Texas
4069.	Keller, City of, Texas	4115.	McKinney, City of, Texas
4070.	Kendall, County of, Texas	4116.	McLennan, County of, Texas
4071.	Kerr, County of, Texas	4117.	Medina, County of, Texas
4072.	Kerrville, City of, Texas	4118.	Melissa, City of, Texas
4073.	Kilgore, City of, Texas	4119.	Mercedes, City of, Texas
4074.	Killeen, City of, Texas	4120.	Mesquite, City of, Texas
4075.	Kingsville, City of, Texas	4121.	Midland, City of, Texas

- 4122. Midland, County of, Texas
- 4123. Midlothian, City of, Texas
- 4124. Milam, County of, Texas
- 4125. Mineral Wells, City of, Texas
- 4126. Mission, City of, Texas
- 4127. Missouri City, City of, Texas
- 4128. Montague, County of, Texas
- 4129. Montgomery, County of, Texas
- 4130. Moore, County of, Texas
- 4131. Morris, County of, Texas
- 4132. Mount Pleasant, City of, Texas
- 4133. Murphy, City of, Texas
- 4134. Nacogdoches, City of, Texas
- 4135. Nacogdoches, County of, Texas
- 4136. Navarro, County of, Texas
- 4137. Nederland, City of, Texas
- 4138. New Braunfels, City of, Texas
- 4139. Newton, County of, Texas
- 4140. Nolan, County of, Texas
- 4141. North Richland Hills, City of, Texas
- 4142. Nueces, County of, Texas
- 4143. Odessa, City of, Texas
- 4144. Orange, City of, Texas
- 4145. Orange, County of, Texas
- 4146. Palestine, City of, Texas
- 4147. Palo Pinto, County of, Texas
- 4148. Pampa, City of, Texas
- 4149. Panola, County of, Texas
- 4150. Paris, City of, Texas
- 4151. Parker, County of, Texas
- 4152. Pasadena, City of, Texas
- 4153. Pearland, City of, Texas
- 4154. Pearsall, City of, Texas
- 4155. Pecos, City of, Texas
- 4156. Pecos, County of, Texas
- 4157. Pflugerville, City of, Texas
- 4158. Pharr, City of, Texas
- 4159. Plainview, City of, Texas
- 4160. Plano, City of, Texas
- 4161. Pleasanton, City of, Texas
- 4162. Polk, County of, Texas
- 4163. Port Arthur, City of, Texas
- 4164. Port Lavaca, City of, Texas
- 4165. Port Neches, City of, Texas
- 4166. Portland, City of, Texas
- 4167. Potter, County of, Texas
- 4168. Princeton, City of, Texas
- 4169. Prosper, Town of, Texas
- 4170. Rains, County of, Texas
- 4171. Randall, County of, Texas
- 4172. Raymondville, City of, Texas
- 4173. Red Oak, City of, Texas
- 4174. Red River, County of, Texas
- 4175. Reeves, County of, Texas
- 4176. Richardson, City of, Texas
- 4177. Richmond, City of, Texas
- 4178. Rio Grande City, City of, Texas
- 4179. Robertson, County of, Texas
- 4180. Robinson, City of, Texas
- 4181. Robstown, City of, Texas
- 4182. Rockport, City of, Texas
- 4183. Rockwall, City of, Texas
- 4184. Rockwall, County of, Texas
- 4185. Roma, City of, Texas
- 4186. Rosenberg, City of, Texas
- 4187. Round Rock, City of, Texas
- 4188. Rowlett, City of, Texas
- 4189. Royse City, City of, Texas
- 4190. Runnels, County of, Texas
- 4191. Rusk, County of, Texas
- 4192. Sabine, County of, Texas
- 4193. Sachse, City of, Texas
- 4194. Saginaw, City of, Texas
- 4195. San Angelo, City of, Texas
- 4196. San Antonio, City of, Texas
- 4197. San Benito, City of, Texas
- 4198. San Jacinto, County of, Texas
- 4199. San Juan, City of, Texas
- 4200. San Marcos, City of, Texas
- 4201. San Patricio, County of, Texas
- 4202. Santa Fe, City of, Texas
- 4203. Schertz, City of, Texas
- 4204. Scurry, County of, Texas
- 4205. Seabrook, City of, Texas
- 4206. Seagoville, City of, Texas
- 4207. Seguin, City of, Texas
- 4208. Selma, City of, Texas
- 4209. Shelby, County of, Texas
- 4210. Sherman, City of, Texas
- 4211. Smith, County of, Texas
- 4212. Snyder, City of, Texas
- 4213. Socorro, City of, Texas

- 4214. South Houston, City of, Texas
- 4215. Southlake, City of, Texas
- 4216. Stafford, City of, Texas
- 4217. Starr, County of, Texas
- 4218. Stephenville, City of, Texas
- 4219. Sugar Land, City of, Texas
- 4220. Sulphur Springs, City of, Texas
- 4221. Sweetwater, City of, Texas
- 4222. Tarrant, County of, Texas
- 4223. Taylor, City of, Texas
- 4224. Taylor, County of, Texas
- 4225. Temple, City of, Texas
- 4226. Terrell, City of, Texas
- 4227. Terry, County of, Texas
- 4228. Texarkana, City of, Texas
- 4229. Texas City, City of, Texas
- 4230. The Colony, City of, Texas
- 4231. Titus, County of, Texas
- 4232. Tom Green, County of, Texas
- 4233. Tomball, City of, Texas
- 4234. Travis, County of, Texas
- 4235. Trinity, County of, Texas
- 4236. Trophy Club, Town of, Texas
- 4237. Tyler, City of, Texas
- 4238. Tyler, County of, Texas
- 4239. Universal City, City of, Texas
- 4240. University Park, City of, Texas
- 4241. Upshur, County of, Texas
- 4242. Uvalde, City of, Texas
- 4243. Uvalde, County of, Texas
- 4244. Val Verde, County of, Texas
- 4245. Van Zandt, County of, Texas
- 4246. Vernon, City of, Texas
- 4247. Victoria, City of, Texas
- 4248. Victoria, County of, Texas
- 4249. Vidor, City of, Texas
- 4250. Waco, City of, Texas
- 4251. Walker, County of, Texas
- 4252. Waller, County of, Texas
- 4253. Ward, County of, Texas
- 4254. Washington, County of, Texas
- 4255. Watauga, City of, Texas
- 4256. Waxahachie, City of, Texas
- 4257. Weatherford, City of, Texas
- 4258. Webb, County of, Texas
- 4259. Webster, City of, Texas
- 4260. Weslaco, City of, Texas
- 4261. West University Place, City of, Texas
- 4262. Wharton, County of, Texas
- 4263. White Settlement, City of, Texas
- 4264. Wichita, County of, Texas
- 4265. Wichita Falls, City of, Texas
- 4266. Wilbarger, County of, Texas
- 4267. Willacy, County of, Texas
- 4268. Williamson, County of, Texas
- 4269. Wilson, County of, Texas
- 4270. Wise, County of, Texas
- 4271. Wood, County of, Texas
- 4272. Wylie, City of, Texas
- 4273. Young, County of, Texas
- 4274. Zapata, County of, Texas
- 4275. Zavala, County of, Texas
- 4276. Alpine, City of, Utah
- 4277. American Fork, City of, Utah
- 4278. Bluffdale, City of, Utah
- 4279. Bountiful, City of, Utah
- 4280. Box Elder, County of, Utah
- 4281. Brigham City, City of, Utah
- 4282. Cache, County of, Utah
- 4283. Carbon, County of, Utah
- 4284. Cedar City, City of, Utah
- 4285. Cedar Hills, City of, Utah
- 4286. Centerville, City of, Utah
- 4287. Clearfield, City of, Utah
- 4288. Clinton, City of, Utah
- 4289. Cottonwood Heights, City of, Utah
- 4290. Davis, County of, Utah
- 4291. Draper, City of, Utah
- 4292. Duchesne, County of, Utah
- 4293. Eagle Mountain, City of, Utah
- 4294. Emery, County of, Utah
- 4295. Farmington, City of, Utah
- 4296. Grantsville, City of, Utah
- 4297. Heber, City of, Utah
- 4298. Herriman, City of, Utah
- 4299. Highland, City of, Utah
- 4300. Holladay, City of, Utah
- 4301. Hurricane, City of, Utah
- 4302. Iron, County of, Utah
- 4303. Juab, County of, Utah
- 4304. Kaysville, City of, Utah

- 4305. Kearns metro, Township of, Utah
- 4306. Layton, City of, Utah
- 4307. Lehi, City of, Utah
- 4308. Lindon, City of, Utah
- 4309. Logan, City of, Utah
- 4310. Magna metro, Township of, Utah
- 4311. Mapleton, City of, Utah
- 4312. Midvale, City of, Utah
- 4313. Millard, County of, Utah
- 4314. Millcreek, City of, Utah
- 4315. Morgan, County of, Utah
- 4316. Murray, City of, Utah
- 4317. North Logan, City of, Utah
- 4318. North Ogden, City of, Utah
- 4319. North Salt Lake, City of, Utah
- 4320. Ogden, City of, Utah
- 4321. Orem, City of, Utah
- 4322. Payson, City of, Utah
- 4323. Pleasant Grove, City of, Utah
- 4324. Pleasant View, City of, Utah
- 4325. Provo, City of, Utah
- 4326. Riverton, City of, Utah
- 4327. Roy, City of, Utah
- 4328. Salt Lake City, City of, Utah
- 4329. Salt Lake, County of, Utah
- 4330. San Juan, County of, Utah
- 4331. Sandy, City of, Utah
- 4332. Sanpete, County of, Utah
- 4333. Santaquin, City of, Utah
- 4334. Saratoga Springs, City of, Utah
- 4335. Sevier, County of, Utah
- 4336. Smithfield, City of, Utah
- 4337. South Jordan, City of, Utah
- 4338. South Ogden, City of, Utah
- 4339. South Salt Lake, City of, Utah
- 4340. Spanish Fork, City of, Utah
- 4341. Springville, City of, Utah
- 4342. St. George, City of, Utah
- 4343. Summit, County of, Utah
- 4344. Syracuse, City of, Utah
- 4345. Taylorsville, City of, Utah
- 4346. Tooele, City of, Utah
- 4347. Tooele, County of, Utah
- 4348. Uintah, County of, Utah
- 4349. Utah, County of, Utah
- 4350. Vernal, City of, Utah
- 4351. Vineyard, Town of, Utah
- 4352. Wasatch, County of, Utah
- 4353. Washington, City of, Utah
- 4354. Washington, County of, Utah
- 4355. Weber, County of, Utah
- 4356. West Haven, City of, Utah
- 4357. West Jordan, City of, Utah
- 4358. West Point, City of, Utah
- 4359. West Valley City, City of, Utah
- 4360. Woods Cross, City of, Utah
- 4361. Accomack, County of, Virginia
- 4362. Albemarle, County of, Virginia
- 4363. Alexandria, City of, Virginia
- 4364. Alleghany, County of, Virginia
- 4365. Amelia, County of, Virginia
- 4366. Amherst, County of, Virginia
- 4367. Appomattox, County of, Virginia
- 4368. Arlington, County of, Virginia
- 4369. Augusta, County of, Virginia
- 4370. Bedford, County of, Virginia
- 4371. Blacksburg, Town of, Virginia
- 4372. Botetourt, County of, Virginia
- 4373. Bristol, City of, Virginia
- 4374. Brunswick, County of, Virginia
- 4375. Buchanan, County of, Virginia
- 4376. Buckingham, County of, Virginia
- 4377. Campbell, County of, Virginia
- 4378. Caroline, County of, Virginia
- 4379. Carroll, County of, Virginia
- 4380. Charlotte, County of, Virginia
- 4381. Charlottesville, City of, Virginia
- 4382. Chesapeake, City of, Virginia
- 4383. Chesterfield, County of, Virginia
- 4384. Christiansburg, Town of, Virginia
- 4385. Clarke, County of, Virginia
- 4386. Colonial Heights, City of, Virginia
- 4387. Culpeper, County of, Virginia
- 4388. Culpeper, Town of, Virginia
- 4389. Danville, City of, Virginia
- 4390. Dickenson, County of, Virginia
- 4391. Dinwiddie, County of, Virginia
- 4392. Essex, County of, Virginia
- 4393. Fairfax, City of, Virginia
- 4394. Fairfax, County of, Virginia
- 4395. Falls Church, City of, Virginia
- 4396. Fauquier, County of, Virginia

- 4397. Floyd, County of, Virginia
- 4398. Fluvanna, County of, Virginia
- 4399. Franklin, County of, Virginia
- 4400. Frederick, County of, Virginia
- 4401. Fredericksburg, City of, Virginia
- 4402. Front Royal, Town of, Virginia
- 4403. Giles, County of, Virginia
- 4404. Gloucester, County of, Virginia
- 4405. Goochland, County of, Virginia
- 4406. Grayson, County of, Virginia
- 4407. Greene, County of, Virginia
- 4408. Greensville, County of, Virginia
- 4409. Halifax, County of, Virginia
- 4410. Hampton, City of, Virginia
- 4411. Hanover, County of, Virginia
- 4412. Harrisonburg, City of, Virginia
- 4413. Henrico, County of, Virginia
- 4414. Henry, County of, Virginia
- 4415. Herndon, Town of, Virginia
- 4416. Hopewell, City of, Virginia
- 4417. Isle of Wight, County of, Virginia
- 4418. James City, County of, Virginia
- 4419. King George, County of, Virginia
- 4420. King William, County of, Virginia
- 4421. Lancaster, County of, Virginia
- 4422. Lee, County of, Virginia
- 4423. Leesburg, Town of, Virginia
- 4424. Loudoun, County of, Virginia
- 4425. Louisa, County of, Virginia
- 4426. Lunenburg, County of, Virginia
- 4427. Lynchburg, City of, Virginia
- 4428. Madison, County of, Virginia
- 4429. Manassas, City of, Virginia
- 4430. Manassas Park, City of, Virginia
- 4431. Martinsville, City of, Virginia
- 4432. Mecklenburg, County of, Virginia
- 4433. Middlesex, County of, Virginia
- 4434. Montgomery, County of, Virginia
- 4435. Nelson, County of, Virginia
- 4436. New Kent, County of, Virginia
- 4437. Newport News, City of, Virginia
- 4438. Norfolk, City of, Virginia
- 4439. Northampton, County of, Virginia
- 4440. Northumberland, County of, Virginia
- 4441. Nottoway, County of, Virginia
- 4442. Orange, County of, Virginia
- 4443. Page, County of, Virginia
- 4444. Patrick, County of, Virginia
- 4445. Petersburg, City of, Virginia
- 4446. Pittsylvania, County of, Virginia
- 4447. Poquoson, City of, Virginia
- 4448. Portsmouth, City of, Virginia
- 4449. Powhatan, County of, Virginia
- 4450. Prince Edward, County of, Virginia
- 4451. Prince George, County of, Virginia
- 4452. Prince William, County of, Virginia
- 4453. Pulaski, County of, Virginia
- 4454. Purcellville, Town of, Virginia
- 4455. Radford, City of, Virginia
- 4456. Richmond, City of, Virginia
- 4457. Roanoke, City of, Virginia
- 4458. Roanoke, County of, Virginia
- 4459. Rockbridge, County of, Virginia
- 4460. Rockingham, County of, Virginia
- 4461. Russell, County of, Virginia
- 4462. Salem, City of, Virginia
- 4463. Scott, County of, Virginia
- 4464. Shenandoah, County of, Virginia
- 4465. Smyth, County of, Virginia
- 4466. Southampton, County of, Virginia
- 4467. Spotsylvania, County of, Virginia
- 4468. Stafford, County of, Virginia
- 4469. Staunton, City of, Virginia
- 4470. Suffolk, City of, Virginia
- 4471. Sussex, County of, Virginia
- 4472. Tazewell, County of, Virginia
- 4473. Vienna, Town of, Virginia
- 4474. Virginia Beach, City of, Virginia
- 4475. Warren, County of, Virginia
- 4476. Warrenton, Town of, Virginia
- 4477. Washington, County of, Virginia
- 4478. Waynesboro, City of, Virginia
- 4479. Westmoreland, County of, Virginia
- 4480. Williamsburg, City of, Virginia
- 4481. Winchester, City of, Virginia
- 4482. Wise, County of, Virginia
- 4483. Wythe, County of, Virginia
- 4484. York, County of, Virginia
- 4485. Aberdeen, City of, Washington
- 4486. Adams, County of, Washington
- 4487. Anacortes, City of, Washington
- 4488. Arlington, City of, Washington

- 4489. Asotin, County of, Washington
- 4490. Auburn, City of, Washington
- 4491. Bainbridge Island, City of, Washington
- 4492. Battle Ground, City of, Washington
- 4493. Bellevue, City of, Washington
- 4494. Bellingham, City of, Washington
- 4495. Benton, County of, Washington
- 4496. Bonney Lake, City of, Washington
- 4497. Bothell, City of, Washington
- 4498. Bremerton, City of, Washington
- 4499. Burien, City of, Washington
- 4500. Camas, City of, Washington
- 4501. Centralia, City of, Washington
- 4502. Chelan, County of, Washington
- 4503. Cheney, City of, Washington
- 4504. Clallam, County of, Washington
- 4505. Clark, County of, Washington
- 4506. Covington, City of, Washington
- 4507. Cowlitz, County of, Washington
- 4508. Des Moines, City of, Washington
- 4509. Douglas, County of, Washington
- 4510. East Wenatchee, City of, Washington
- 4511. Edgewood, City of, Washington
- 4512. Edmonds, City of, Washington
- 4513. Ellensburg, City of, Washington
- 4514. Enumclaw, City of, Washington
- 4515. Everett, City of, Washington
- 4516. Federal Way, City of, Washington
- 4517. Ferndale, City of, Washington
- 4518. Fife, City of, Washington
- 4519. Franklin, County of, Washington
- 4520. Gig Harbor, City of, Washington
- 4521. Grandview, City of, Washington
- 4522. Grant, County of, Washington
- 4523. Grays Harbor, County of, Washington
- 4524. Island, County of, Washington
- 4525. Issaquah, City of, Washington
- 4526. Jefferson, County of, Washington
- 4527. Kelso, City of, Washington
- 4528. Kenmore, City of, Washington
- 4529. Kennewick, City of, Washington
- 4530. Kent, City of, Washington
- 4531. King, County of, Washington
- 4532. Kirkland, City of, Washington
- 4533. Kitsap, County of, Washington
- 4534. Kittitas, County of, Washington
- 4535. Klickitat, County of, Washington
- 4536. Lacey, City of, Washington
- 4537. Lake Forest Park, City of, Washington
- 4538. Lake Stevens, City of, Washington
- 4539. Lakewood, City of, Washington
- 4540. Lewis, County of, Washington
- 4541. Liberty Lake, City of, Washington
- 4542. Lincoln, County of, Washington
- 4543. Longview, City of, Washington
- 4544. Lynden, City of, Washington
- 4545. Lynnwood, City of, Washington
- 4546. Maple Valley, City of, Washington
- 4547. Marysville, City of, Washington
- 4548. Mason, County of, Washington
- 4549. Mercer Island, City of, Washington
- 4550. Mill Creek, City of, Washington
- 4551. Monroe, City of, Washington
- 4552. Moses Lake, City of, Washington
- 4553. Mount Vernon, City of, Washington
- 4554. Mountlake Terrace, City of, Washington
- 4555. Mukilteo, City of, Washington
- 4556. Newcastle, City of, Washington
- 4557. Oak Harbor, City of, Washington
- 4558. Okanogan, County of, Washington
- 4559. Olympia, City of, Washington
- 4560. Pacific, County of, Washington
- 4561. Pasco, City of, Washington
- 4562. Pend Oreille, County of, Washington
- 4563. Pierce, County of, Washington
- 4564. Port Angeles, City of, Washington
- 4565. Port Orchard, City of, Washington
- 4566. Poulsbo, City of, Washington
- 4567. Pullman, City of, Washington
- 4568. Puyallup, City of, Washington
- 4569. Redmond, City of, Washington
- 4570. Renton, City of, Washington
- 4571. Richland, City of, Washington
- 4572. Sammamish, City of, Washington
- 4573. San Juan, County of, Washington
- 4574. SeaTac, City of, Washington
- 4575. Seattle, City of, Washington

- 4576. Sedro-Woolley, City of, Washington
- 4577. Shelton, City of, Washington
- 4578. Shoreline, City of, Washington
- 4579. Skagit, County of, Washington
- 4580. Skamania, County of, Washington
- 4581. Snohomish, City of, Washington
- 4582. Snohomish, County of, Washington
- 4583. Snoqualmie, City of, Washington
- 4584. Spokane, City of, Washington
- 4585. Spokane, County of, Washington
- 4586. Spokane Valley, City of, Washington
- 4587. Stevens, County of, Washington
- 4588. Sumner, City of, Washington
- 4589. Sunnyside, City of, Washington
- 4590. Tacoma, City of, Washington
- 4591. Thurston, County of, Washington
- 4592. Tukwila, City of, Washington
- 4593. Tumwater, City of, Washington
- 4594. University Place, City of, Washington
- 4595. Vancouver, City of, Washington
- 4596. Walla Walla, City of, Washington
- 4597. Walla Walla, County of, Washington
- 4598. Washougal, City of, Washington
- 4599. Wenatchee, City of, Washington
- 4600. West Richland, City of, Washington
- 4601. Whatcom, County of, Washington
- 4602. Whitman, County of, Washington
- 4603. Woodinville, City of, Washington
- 4604. Yakima, City of, Washington
- 4605. Yakima, County of, Washington
- 4606. Adams, County of, Wisconsin
- 4607. Allouez, Village of, Wisconsin
- 4608. Appleton, City of, Wisconsin
- 4609. Ashland, County of, Wisconsin
- 4610. Ashwaubenon, Village of, Wisconsin
- 4611. Baraboo, City of, Wisconsin
- 4612. Barron, County of, Wisconsin
- 4613. Bayfield, County of, Wisconsin
- 4614. Beaver Dam, City of, Wisconsin
- 4615. Bellevue, Village of, Wisconsin
- 4616. Beloit, City of, Wisconsin
- 4617. Brookfield, City of, Wisconsin
- 4618. Brown, County of, Wisconsin
- 4619. Brown Deer, Village of, Wisconsin
- 4620. Buffalo, County of, Wisconsin
- 4621. Burlington, City of, Wisconsin
- 4622. Burnett, County of, Wisconsin
- 4623. Caledonia, Village of, Wisconsin
- 4624. Calumet, County of, Wisconsin
- 4625. Cedarburg, City of, Wisconsin
- 4626. Chippewa, County of, Wisconsin
- 4627. Chippewa Falls, City of, Wisconsin
- 4628. Clark, County of, Wisconsin
- 4629. Columbia, County of, Wisconsin
- 4630. Crawford, County of, Wisconsin
- 4631. Cudahy, City of, Wisconsin
- 4632. Dane, County of, Wisconsin
- 4633. De Pere, City of, Wisconsin
- 4634. DeForest, Village of, Wisconsin
- 4635. Dodge, County of, Wisconsin
- 4636. Door, County of, Wisconsin
- 4637. Douglas, County of, Wisconsin
- 4638. Dunn, County of, Wisconsin
- 4639. Eau Claire, City of, Wisconsin
- 4640. Eau Claire, County of, Wisconsin
- 4641. Elkhorn, City of, Wisconsin
- 4642. Fitchburg, City of, Wisconsin
- 4643. Fond du Lac, City of, Wisconsin
- 4644. Fond du Lac, County of, Wisconsin
- 4645. Fort Atkinson, City of, Wisconsin
- 4646. Fox Crossing, Village of, Wisconsin
- 4647. Franklin, City of, Wisconsin
- 4648. Germantown, Village of, Wisconsin
- 4649. Glendale, City of, Wisconsin
- 4650. Grafton, Village of, Wisconsin
- 4651. Grand Chute, Town of, Wisconsin
- 4652. Grant, County of, Wisconsin
- 4653. Green Bay, City of, Wisconsin
- 4654. Green, County of, Wisconsin
- 4655. Green Lake, County of, Wisconsin
- 4656. Greendale, Village of, Wisconsin
- 4657. Greenfield, City of, Wisconsin
- 4658. Greenville, Town of, Wisconsin
- 4659. Harrison, Village of, Wisconsin
- 4660. Hartford, City of, Wisconsin
- 4661. Hobart, Village of, Wisconsin
- 4662. Holmen, Village of, Wisconsin
- 4663. Howard, Village of, Wisconsin
- 4664. Hudson, City of, Wisconsin
- 4665. Iowa, County of, Wisconsin
- 4666. Jackson, County of, Wisconsin

- 4667. Janesville, City of, Wisconsin
- 4668. Jefferson, County of, Wisconsin
- 4669. Juneau, County of, Wisconsin
- 4670. Kaukauna, City of, Wisconsin
- 4671. Kenosha, City of, Wisconsin
- 4672. Kenosha, County of, Wisconsin
- 4673. Kewaunee, County of, Wisconsin
- 4674. La Crosse, City of, Wisconsin
- 4675. La Crosse, County of, Wisconsin
- 4676. Lafayette, County of, Wisconsin
- 4677. Langlade, County of, Wisconsin
- 4678. Lincoln, County of, Wisconsin
- 4679. Lisbon, Town of, Wisconsin
- 4680. Little Chute, Village of, Wisconsin
- 4681. Madison, City of, Wisconsin
- 4682. Manitowoc, City of, Wisconsin
- 4683. Manitowoc, County of, Wisconsin
- 4684. Marathon, County of, Wisconsin
- 4685. Marinette, City of, Wisconsin
- 4686. Marinette, County of, Wisconsin
- 4687. Marquette, County of, Wisconsin
- 4688. Marshfield, City of, Wisconsin
- 4689. Menasha, City of, Wisconsin
- 4690. Menomonee Falls, Village of, Wisconsin
- 4691. Menomonie, City of, Wisconsin
- 4692. Mequon, City of, Wisconsin
- 4693. Middleton, City of, Wisconsin
- 4694. Milwaukee, City of, Wisconsin
- 4695. Milwaukee, County of, Wisconsin
- 4696. Monroe, City of, Wisconsin
- 4697. Monroe, County of, Wisconsin
- 4698. Mount Pleasant, Village of, Wisconsin
- 4699. Muskego, City of, Wisconsin
- 4700. Neenah, City of, Wisconsin
- 4701. New Berlin, City of, Wisconsin
- 4702. Oak Creek, City of, Wisconsin
- 4703. Oconomowoc, City of, Wisconsin
- 4704. Oconto, County of, Wisconsin
- 4705. Onalaska, City of, Wisconsin
- 4706. Oneida, County of, Wisconsin
- 4707. Oregon, Village of, Wisconsin
- 4708. Oshkosh, City of, Wisconsin
- 4709. Outagamie, County of, Wisconsin
- 4710. Ozaukee, County of, Wisconsin
- 4711. Pewaukee, City of, Wisconsin
- 4712. Pierce, County of, Wisconsin
- 4713. Platteville, City of, Wisconsin
- 4714. Pleasant Prairie, Village of, Wisconsin
- 4715. Plover, Village of, Wisconsin
- 4716. Polk, County of, Wisconsin
- 4717. Port Washington, City of, Wisconsin
- 4718. Portage, City of, Wisconsin
- 4719. Portage, County of, Wisconsin
- 4720. Price, County of, Wisconsin
- 4721. Racine, City of, Wisconsin
- 4722. Racine, County of, Wisconsin
- 4723. Richfield, Village of, Wisconsin
- 4724. Richland, County of, Wisconsin
- 4725. River Falls, City of, Wisconsin
- 4726. Rock, County of, Wisconsin
- 4727. Rusk, County of, Wisconsin
- 4728. Salem Lakes, Village of, Wisconsin
- 4729. Sauk, County of, Wisconsin
- 4730. Sawyer, County of, Wisconsin
- 4731. Shawano, County of, Wisconsin
- 4732. Sheboygan, City of, Wisconsin
- 4733. Sheboygan, County of, Wisconsin
- 4734. Shorewood, Village of, Wisconsin
- 4735. South Milwaukee, City of, Wisconsin
- 4736. St. Croix, County of, Wisconsin
- 4737. Stevens Point, City of, Wisconsin
- 4738. Stoughton, City of, Wisconsin
- 4739. Suamico, Village of, Wisconsin
- 4740. Sun Prairie, City of, Wisconsin
- 4741. Superior, City of, Wisconsin
- 4742. Sussex, Village of, Wisconsin
- 4743. Taylor, County of, Wisconsin
- 4744. Trempealeau, County of, Wisconsin
- 4745. Two Rivers, City of, Wisconsin
- 4746. Vernon, County of, Wisconsin
- 4747. Verona, City of, Wisconsin
- 4748. Vilas, County of, Wisconsin
- 4749. Walworth, County of, Wisconsin
- 4750. Washburn, County of, Wisconsin
- 4751. Washington, County of, Wisconsin
- 4752. Watertown, City of, Wisconsin
- 4753. Waukesha, City of, Wisconsin
- 4754. Waukesha, County of, Wisconsin

- 4755. Waunakee, Village of, Wisconsin
- 4756. Waupaca, County of, Wisconsin
- 4757. Waupun, City of, Wisconsin
- 4758. Wausau, City of, Wisconsin
- 4759. Waushara, County of, Wisconsin
- 4760. Wauwatosa, City of, Wisconsin
- 4761. West Allis, City of, Wisconsin
- 4762. West Bend, City of, Wisconsin
- 4763. Weston, Village of, Wisconsin
- 4764. Whitefish Bay, Village of,
Wisconsin
- 4765. Whitewater, City of, Wisconsin
- 4766. Winnebago, County of, Wisconsin
- 4767. Wisconsin Rapids, City of,
Wisconsin
- 4768. Wood, County of, Wisconsin
- 4769. Albany, County of, Wyoming
- 4770. Big Horn, County of, Wyoming
- 4771. Campbell, County of, Wyoming
- 4772. Carbon, County of, Wyoming
- 4773. Casper, City of, Wyoming
- 4774. Cheyenne, City of, Wyoming
- 4775. Converse, County of, Wyoming
- 4776. Evanston, City of, Wyoming
- 4777. Fremont, County of, Wyoming
- 4778. Gillette, City of, Wyoming
- 4779. Goshen, County of, Wyoming
- 4780. Green River, City of, Wyoming
- 4781. Jackson, Town of, Wyoming
- 4782. Laramie, City of, Wyoming
- 4783. Laramie, County of, Wyoming
- 4784. Lincoln, County of, Wyoming
- 4785. Natrona, County of, Wyoming
- 4786. Park, County of, Wyoming
- 4787. Riverton, City of, Wyoming
- 4788. Rock Springs, City of, Wyoming
- 4789. Sheridan, City of, Wyoming
- 4790. Sheridan, County of, Wyoming
- 4791. Sweetwater, County of, Wyoming
- 4792. Teton, County of, Wyoming
- 4793. Uinta, County of, Wyoming

Illustrative List of Released Entities for The Kroger Co.

84.51 HQ Building Company, LLC [Ohio]
84.51 LLC [Ohio]
AD-RX Pharmacy
Alpha Beta Company [California]
America's Beverage Company
Ansonborough Square Investors I, LLC [Delaware]
Ansonborough Square Retail, LLC [South Carolina]
Ascent Health Services LLC [Delaware]
Axiom Healthcare Pharmacy, Inc.
Axiom Healthcare Pharmacy Puerto Rico
Axiom Ocoee Pharmacy, LLC
Axiom Pharmacy Holdings, Inc.
Baker's
Baker's Supermarkets
Bay Area Warehouse Stores, Inc. [California]
Beech Tree Holdings, LLC [Delaware]
Bleecker Ventures LLC [New York]
Bluefield Beverage Company [Ohio]
Box Cutter, Inc. [New York]
Cala Co. [Delaware]
Cala Foods, Inc. [California]
CB&S Advertising Agency, Inc. [Oregon]
Cheeses of All Nations, Inc. [New York]
Chef's Choice Catering
City Market
City Market Fuel Center
City Market Pharmacy

Columbus Central Fill

Country Oven Bakery

Country Oven, Inc. [Ohio]

Crawford Stores, Inc. [California]

Creedmoor Retail, LLC [North Carolina]

Crossroad Farms Dairy

Dillon Companies, Inc.

Dillon Companies, LLC [Kansas]

Dillon Real Estate Co., Inc. [Kansas]

Dillons

Dillons Marketplace

Dillons Pharmacy

Distribution Trucking Company [Oregon]

Dotto, Inc. [Indiana]

Edgewood Plaza Holdings, LLC [Ohio]

Embassy International, Inc. [Ohio]

Econdisc Contracting Solutions, LLC [Delaware]

Farmacia Doral, Inc. [Puerto Rico]

FM, Inc. [Utah]

FMJ Ecommerce

FMJ, Inc. [Delaware]

Food 4 Less

Food 4 Less GM, Inc. [California]

Food 4 Less Holdings, Inc. [Delaware]

Food 4 Less Merchandising, Inc. [California]

Food 4 Less Midwest

Food 4 Less of California, Inc. [California]

Food 4 Less of Southern California, Inc. [Delaware]

Foods Co.

Foods Plus

Fred Meyer

Fred Meyer Cork & Tap

Fred Meyer Fuel Center

Fred Meyer Fuel Stop

Fred Meyer Jewelers

Fred Meyer Jewelers Mail Order

Fred Meyer Jewelers, Inc. [California]

Fred Meyer Pharmacy

Fred Meyer Stores, Inc. [Ohio]

Fred Meyer, Inc. [Delaware]

fredmeyerjewelers.com

Fresh Distribution Services LLC [Ohio]

Fry's Food Stores

Fry's Marketplace

Fry's Mercado

Gene Maddy Drugs

Gerbes Supermarkets

Glasswing Labs LLC [Ohio]

Glendale/Goodwin Realty I, LLC [Ohio]

Grubstake Investments, LLC [Oregon]

Harris Teeter

Harris Teeter Properties, LLC [North Carolina]

Harris Teeter Supermarkets, Inc. [North Carolina]

Harris Teeter, LLC [North Carolina]

Harris-Teeter Services, Inc. [North Carolina]

Healthy Options Inc. [Delaware]

Henpil, Inc. [Texas]
Home Chef
Hood-Clayton Logistics LLC [Georgia]
HT Fuel DE, LLC [Delaware]
HT Fuel NC, LLC [North Carolina]
HT Fuel SC, LLC [South Carolina]
HT Fuel VA, LLC [Virginia]
HTGBD, LLC [North Carolina]
HTP Bluffton, LLC [North Carolina]
HTP Plaza LLC [North Carolina]
HTP Relo, LLC [North Carolina]
HTPS, LLC [North Carolina]
HTTAH, LLC [North Carolina]
Hughes Markets, Inc. [California]
Hughes Realty, Inc. [California]
I.T.A., Inc. [Wisconsin]
Inter American Products, Inc. [Ohio]
Inter-American Foods, Inc. [Ohio]
Inter-American Products
IRP, LLC [Wisconsin]
ITAC 119, LLC [North Carolina]
ITAC 265, LLC [North Carolina]
J.V. Distributing, Inc. [Michigan]
JayC Food Stores
Jondex Corp. [Wisconsin]
Jubilee Carolina, LLC [North Carolina]
K. B. Specialty Foods
KCDE – 2013, LLC [Ohio]

KCDE-2 LLC [Ohio]

KCDE-3 LLC [Ohio]

KCDE-4 LLC [Ohio]

KCDE-5 LLC [Ohio]

KDL

Kee Trans, Inc. [Wisconsin]

Kenlake Foods

Kentucky Distribution Center

Kessel Food Markets

Kessel Pharmacies

Kettle Merger Sub, Inc. [Delaware]

KGO LLC [Ohio]

King Soopers

King Soopers Fresh Fare

King Soopers Fuel Center

King Soopers Marketplace

Kiosk Medicine Kentucky, LLC [Kentucky]

Kiosk Medicine Kentucky PSC

Kirkpatrick West Retail, LLC [Virginia]

Kitchen 1883

KPF, LLC [Delaware]

KPS, LLC [Ohio]

KRGP LLC [Ohio]

KRLP Inc. [Ohio]

Kroger

Kroger Community Development Entity, LLC [Ohio]

Kroger Dedicated Logistics Co. [Ohio]

Kroger Fresh Fare

Kroger Fulfillment Network, LLC [Ohio]
Kroger G.O. LLC [Ohio]
Kroger Health
Kroger Health Navigator LLC [Ohio]
Kroger HQ LLC [Ohio]
Kroger Limited Partnership I [Ohio]
Kroger Limited Partnership II [Ohio]
Kroger LM Real Estate Holdings, LLC [Ohio]
Kroger Management – Corryville, LLC [Ohio]
Kroger Management – NMTC Athens I, LLC [Ohio]
Kroger Management – NMTC Champaign I, LLC [Ohio]
Kroger Management – NMTC Champaign II, LLC [Ohio]
Kroger Management – NMTC Cincinnati I, LLC [Ohio]
Kroger Management – NMTC Danville I, LLC [Ohio]
Kroger Management – NMTC Logansport I, LLC [Ohio]
Kroger Management – NMTC Missouri I, LLC [Ohio]
Kroger Management – NMTC Olney I, LLC [Ohio]
Kroger Management – NMTC Omaha I, LLC [Ohio]
Kroger Management – NMTC Portsmouth I, LLC [Ohio]
Kroger Management Co. [Michigan]
Kroger Marketplace
Kroger MC Holdings, LLC [Ohio]
Kroger MTL Management, LLC [Ohio]
Kroger NMTC Fremont I, LLC [Ohio]
Kroger Opportunity Fund I, Inc. [Ohio]
Kroger OZ1 Inc. [Ohio]
Kroger OZ1 LLC [Ohio]
Kroger OZ2 Inc. [Ohio]

Kroger OZ2 LLC [Ohio]
Kroger OZ3 LLC [Ohio]
Kroger OZ3 Inc. [Ohio]
Kroger Pharmacy
Kroger Prescription Plans, Inc. [Ohio]
Kroger Specialty Infusion AL
Kroger Specialty Infusion AL, LLC [Alabama]
Kroger Specialty Infusion CA
Kroger Specialty Infusion CA, LLC [California]
Kroger Specialty Infusion FL 2
Kroger Specialty Infusion Holdings, Inc. [Delaware]
Kroger Specialty Infusion TX
Kroger Specialty Infusion TX, LLC [Texas]
Kroger Specialty Pharmacy CA
Kroger Specialty Pharmacy CA 2, LLC
Kroger Specialty Pharmacy CA 3
Kroger Specialty Pharmacy CA 4
Kroger Specialty Pharmacy CA, LLC [Delaware]
Kroger Specialty Pharmacy FL
Kroger Specialty Pharmacy FL 2 LLC [Delaware]
Kroger Specialty Pharmacy Holdings 2, Inc. [Delaware]
Kroger Specialty Pharmacy Holdings 3, LLC [Delaware]
Kroger Specialty Pharmacy Holdings I, Inc. [Delaware]
Kroger Specialty Pharmacy Holdings, Inc. [Delaware]
Kroger Specialty Pharmacy LA
Kroger Specialty Pharmacy LA, LLC [Louisiana]
Kroger Specialty Pharmacy MS
Kroger Specialty Pharmacy Puerto Rico

Kroger Specialty Pharmacy TX
Kroger Specialty Pharmacy, Inc. [Florida]
Kroger Texas L.P. [Ohio]
KV Anderson, LLC [Delaware]
Latta Village, LLC [North Carolina]
LCGP3 Home Cooking, Inc. [Delaware]
Littman Jewelers
littmanjewelers.com
Local Mkt LLC [Ohio]
Main & Vine LLC [Ohio]
Main Street Spirits LLC [Ohio]
Mariano's
Mariano's Pharmacy
Matthews Property 1, LLC [North Carolina]
Mega Marts, LLC [Wisconsin]
Metro Market
Michigan Dairy
Michigan Dairy, L.L.C. [Michigan]
Modern HC Holdings, Inc.
Modern HC Pharmacy, Inc.
ModernHEALTH Specialty (AD-RX), LLC
ModernHEALTH Specialty (PX), LLC
Murray's Cheese
Murray's Cheese Bar
Murray's Cheese LLC [Ohio]
Murray's LIC LLC [New York]
Murray's Table
Murray's Table LLC [New York]

Owen's Supermarket

Pace Dairy Foods Company [Ohio]

Pace Dairy of Indiana

Paramount Logistics, LLC [Ohio]

Pay Less Super Markets

Pay Less Super Markets, Inc. [Indiana]

Peyton's Fountain

Peyton's Phoenix

Peyton's Mid-South Company

Peyton's Northern

Peyton's Southeastern

Peyton's-Southeastern, Inc. [Tennessee]

Pick 'n Save

Plum Labs LLC [Ohio]

Pontiac Foods, Inc. [South Carolina]

Postal Prescription Services

Q20 Pub

QFC

QFC Cork & Tap

QFC Fuel Station/Center

QFC Fuel Stop

Quality Food Centers

Queen City Assurance, Inc. [Vermont]

Ralphs

Ralphs Fresh Fare

Ralphs Grocery Company [Ohio]

RBF, LLC [Wisconsin]

RCK Foods

Relish Labs LLC [Delaware]
Retail Procurement Alliance LLC [Delaware]
RGC Southeast Properties LLC [Ohio]
Rocket Newco, Inc. [Texas]
Roundy's Acquisition Corp. [Delaware]
Roundy's Illinois, LLC [Wisconsin]
Roundy's Supermarkets, Inc. [Wisconsin]
Roundy's, Inc. [Delaware]
Ruler Foods
Second Story, Inc. [Washington]
Shop-Rite, LLC [Wisconsin]
Smith's Beverage of Wyoming, Inc. [Wyoming]
Smith's Express
Smith's Food & Drug
Smith's Food & Drug Centers, Inc. [Ohio]
Smith's Fuel Centers
Smith's Marketplace
Stallings Investors I, LLC [North Carolina]
Sunrise R&D Holdings, LLC [Ohio]
Sunrise Technology LLC [Ohio]
Swan Island Dairy
The Kroger Co.
The Kroger Co. of Michigan [Michigan]
The Little Clinic
The Little Clinic LLC [Delaware]
The Little Clinic Management Services LLC [Delaware]
The Little Clinic of Arizona LLC [Delaware]
The Little Clinic of Colorado LLC [Delaware]

The Little Clinic of Florida LLC

The Little Clinic of Georgia LLC

The Little Clinic of IN LLC [Delaware]

The Little Clinic of Indiana LLC [Indiana]

The Little Clinic of Kansas LLC [Delaware]

The Little Clinic of MI, LLC

The Little Clinic of Michigan LLC [Delaware]

The Little Clinic of Mississippi LLC [Delaware]

The Little Clinic of Ohio LLC [Ohio]

The Little Clinic of Oregon LLC

The Little Clinic of Tennessee LLC [Delaware]

The Little Clinic of Texas LLC

The Little Clinic of TX LLC [Delaware]

The Little Clinic of Virginia LLC

The Little Clinic of VA LLC [Delaware]

TLC of MI, LLC [Michigan]

The Little Clinic of Michigan LLC [Delaware]

The Little Clinic of Washington LLC [Delaware]

TLC Corporate Services LLC [Delaware]

TLC Immunization Clinic LLC [Delaware]

TLC of Georgia LLC [Delaware]

TLC Physician Services of Texas, Inc.

TLCRx, LLC

TLCRx Holdings, LLC

Topvalco, Inc. [Ohio]

Total Life Care Rx Pharmacy, LLC

Ultimate Mart, LLC [Wisconsin]

Ultra Mart Foods, LLC [Wisconsin]

Vandervoort Dairy Foods Company

Vine Court Assurance Incorporated [Vermont]

Vitacost.com, Inc. [Delaware]

Winchester Farms Dairy

Woodmont Holdings, LLC [North Carolina]

EXHIBIT K

Subdivision Participation and Release Form

Governmental Entity:	State:
Authorized Official:	
Address 1:	
Address 2:	
City, State, Zip:	
Phone:	
Email:	

The governmental entity identified above (“*Governmental Entity*”), in order to obtain and in consideration for the benefits provided to the Governmental Entity pursuant to the Settlement Agreement dated March 22, 2024 (“*Kroger Settlement*”), and acting through the undersigned authorized official, hereby elects to participate in the Kroger Settlement, release all Released Claims against all Released Entities, and agrees as follows.

1. The Governmental Entity is aware of and has reviewed the Kroger Settlement, understands that all terms in this Participation and Release Form have the meanings defined therein, and agrees that by executing this Participation and Release Form, the Governmental Entity elects to participate in the Kroger Settlement and become a Participating Subdivision as provided therein.
2. The Governmental Entity shall promptly, and in any event no later than 14 days after the Reference Date and prior to the filing of the Consent Judgment, dismiss with prejudice any Released Claims that it has filed. With respect to any Released Claims pending in *In re National Prescription Opiate Litigation*, MDL No. 2804, the Governmental Entity authorizes the Plaintiffs’ Executive Committee to execute and file on behalf of the Governmental Entity a Stipulation of Dismissal with Prejudice substantially in the form found at [\[website link to national settlement website to be provided\]](#).
3. The Governmental Entity agrees to the terms of the Kroger Settlement pertaining to Participating Subdivisions as defined therein.
4. By agreeing to the terms of the Kroger Settlement and becoming a Releasor, the Governmental Entity is entitled to the benefits provided therein, including, if applicable, monetary payments beginning after the Effective Date.
5. The Governmental Entity agrees to use any monies it receives through the Kroger Settlement solely for the purposes provided therein.
6. The Governmental Entity submits to the jurisdiction of the court in the Governmental Entity’s state where the Consent Judgment is filed for purposes limited to that court’s role as provided in, and for resolving disputes to the extent provided in, the Kroger Settlement. The Governmental Entity likewise agrees to arbitrate before the National Arbitration Panel

as provided in, and for resolving disputes to the extent otherwise provided in, the Kroger Settlement.

7. The Governmental Entity has the right to enforce the Kroger Settlement as provided therein.
8. The Governmental Entity, as a Participating Subdivision, hereby becomes a Releasor for all purposes in the Kroger Settlement, including without limitation all provisions of Section XI (Release), and along with all departments, agencies, divisions, boards, commissions, districts, instrumentalities of any kind and attorneys, and any person in their official capacity elected or appointed to serve any of the foregoing and any agency, person, or other entity claiming by or through any of the foregoing, and any other entity identified in the definition of Releasor, provides for a release to the fullest extent of its authority. As a Releasor, the Governmental Entity hereby absolutely, unconditionally, and irrevocably covenants not to bring, file, or claim, or to cause, assist or permit to be brought, filed, or claimed, or to otherwise seek to establish liability for any Released Claims against any Released Entity in any forum whatsoever. The releases provided for in the Kroger Settlement are intended by the Parties to be broad and shall be interpreted so as to give the Released Entities the broadest possible bar against any liability relating in any way to Released Claims and extend to the full extent of the power of the Governmental Entity to release claims. The Kroger Settlement shall be a complete bar to any Released Claim.
9. The Governmental Entity hereby takes on all rights and obligations of a Participating Subdivision as set forth in the Kroger Settlement.
10. In connection with the releases provided for in the Kroger Settlement, each Governmental Entity expressly waives, releases, and forever discharges any and all provisions, rights, and benefits conferred by any law of any state or territory of the United States or other jurisdiction, or principle of common law, which is similar, comparable, or equivalent to § 1542 of the California Civil Code, which reads:

General Release; extent. A general release does not extend to claims that the creditor or releasing party does not know or suspect to exist in his or her favor at the time of executing the release that, if known by him or her would have materially affected his or her settlement with the debtor or released party.

A Releasor may hereafter discover facts other than or different from those which it knows, believes, or assumes to be true with respect to the Released Claims, but each Governmental Entity hereby expressly waives and fully, finally, and forever settles, releases and discharges, upon the Effective Date, any and all Released Claims that may exist as of such date but which Releasors do not know or suspect to exist, whether through ignorance, oversight, error, negligence or through no fault whatsoever, and which, if known, would materially affect the Governmental Entities' decision to participate in the Kroger Settlement.

11. Nothing herein is intended to modify in any way the terms of the Kroger Settlement, to which Governmental Entity hereby agrees. To the extent this Participation and Release Form is interpreted differently from the Kroger Settlement in any respect, the Kroger Settlement controls.

I have all necessary power and authorization to execute this Participation and Release Form on behalf of the Governmental Entity.

Signature: _____

Name: _____

Title: _____

Date: _____

EXHIBIT L

Settlement Fund Administrator Terms

[Exhibit to be inserted prior to the Effective Date]

EXHIBIT M-1: PAYMENT SCHEDULE

Payment Year and Payment Date	Maximum Annual Fees Payment (See Exhibit M-3)	Maximum Annual Remediation Payment (See Exhibit M-2)	Annual Maximum
Year 1 March 31, 2024	\$28,800,000.00	\$109,090,909.09	\$ 137,890,909.09
Year 2 March 31, 2025	\$28,800,000.00	\$109,090,909.09	\$ 137,890,909.09
Year 3 March 31, 2026	\$28,800,000.00	\$109,090,909.09	\$ 137,890,909.09
Year 4 March 31, 2027	\$28,800,000.00	\$109,090,909.09	\$ 137,890,909.09
Year 5 March 31, 2028	\$28,800,000.00	\$109,090,909.09	\$ 137,890,909.09
Year 6 March 31, 2029	\$28,800,000.00	\$109,090,909.09	\$ 137,890,909.09
Year 7 March 31, 2030	---	\$109,090,909.09	\$109,090,909.09
Year 8 March 31, 2031	---	\$109,090,909.09	\$109,090,909.09
Year 9 March 31, 2032	---	\$109,090,909.09	\$109,090,909.09
Year 10 March 31, 2033	---	\$109,090,909.09	\$109,090,909.09
Year 11 March 31, 2034	---	\$109,090,909.10	\$109,090,909.10
Total	\$172,800,000.00	\$1,200,000,000.00	\$1,372,800,000.00

EXHIBIT M-2: MAXIMUM ANNUAL REMEDIATION PAYMENT SCHEDULE
(See Notes on next page)

Payment Year	Maximum Base Payments (38%)	Maximum Incentive Payment A (62%)	Maximum Incentive Payment BC (59%)	Maximum Incentive Payment D (10%)	Maximum Annual Remediation Payment
Year 1	\$109,090,909.09	---	---	---	\$109,090,909.09
Year 2	\$ 34,690,909.09	\$74,400,000.00	\$74,400,000.00	---	\$109,090,909.09
Year 3	\$34,690,909.09	\$74,400,000.00	\$74,400,000.00	---	\$109,090,909.09
Year 4	\$34,690,909.09	\$74,400,000.00	\$74,400,000.00	---	\$109,090,909.09
Year 5	\$34,690,909.09	\$74,400,000.00	\$74,400,000.00	---	\$109,090,909.09
Year 6	\$34,690,909.09	\$74,400,000.00	\$68,400,000.00	\$20,000,000.00	\$109,090,909.09
Year 7	\$34,690,909.09	\$74,400,000.00	\$68,400,000.00	\$20,000,000.00	\$109,090,909.09
Year 8	\$34,690,909.09	\$74,400,000.00	\$68,400,000.00	\$20,000,000.00	\$109,090,909.09
Year 9	\$34,690,909.09	\$74,400,000.00	\$68,400,000.00	\$20,000,000.00	\$109,090,909.09
Year 10	\$34,690,909.09	\$74,400,000.00	\$68,400,000.00	\$20,000,000.00	\$109,090,909.09
Year 11	\$34,690,909.10	\$74,400,000.00	\$68,400,000.00	\$20,000,000.00	\$109,090,909.10
Total	\$456,000,000.00	\$744,000,000.00	\$708,000,000.00	\$120,000,000.00	\$1,200,000,000.00

NOTES TO EXHIBIT M-2:

1. All figures for the Maximum Base Payment, Maximum Incentive A Payment, and Maximum Incentive Payment BC are maximum figures that reflect the following:
 - An assumption that all Eligible States are Settling States.
 - An assumption that all Settling States earn the full amount of the relevant incentive payment.
2. All figures for the Maximum Incentive Payment D show the amount earned based on all Settling States obtaining its maximum value of 10%, and reflect the following:
 - An assumption that all Eligible States are Settling States.
 - An assumption that all Settling States are eligible for Incentive Payment D in every Payment Year in which Incentive D is paid.
3. All figures for the Maximum Annual Remediation Payment reflect the following:
 - An assumption that all Eligible States are Settling States.
 - An assumption that each Settling State earn the maximum amount of the available Incentive Payment by either qualifying for Incentive Payment A, or the combination of obtaining a 100% participation percentage for Incentive Payment BC and earning Incentive Payment D at a value of 3%).
4. Pursuant to the terms of the Settlement Agreement, Kroger will never have to pay both the Maximum Incentive Payment BC and Maximum Incentive Payment D.
5. Any offsets for Eligible States that are Non-Settling States would be deducted from the Maximum Base Payment, Maximum Incentive Payments (A, BC, and D), and Maximum Annual Remediation Payment by subtracting the amount of the payment times the Overall State Allocation Percentage for each Non-Settling State.
6. A Settling State may receive Base Payments and Incentive Payments totaling more than one hundred percent (100%) of its respective Overall Allocation Percentage in Year 11 if it is eligible to receive an Earnback Payment. The maximum aggregate Earnback Payment for all Settling States shall be lesser of the Total Unearned Incentive Payments for all Settling States, or \$24 million.

EXHIBIT M-3: ANNUAL FEES PAYMENT SCHEDULE

Payment Year	Maximum Exhibit R Attorney Fee and Cost Funds	State Cost Fund	Maximum State Outside Counsel Fee Fund	Maximum Additional Remediation Amount	Maximum Annual Fees Payment
Year 1	\$24,800,000.00	\$4,000,000.00	---	---	\$28,800,000.00
Year 2	\$24,800,000.00	\$4,000,000.00	---	---	\$28,800,000.00
Year 3	\$24,800,000.00	---	\$4,000,000.00	---	\$28,800,000.00
Year 4	\$24,800,000.00	---	\$4,000,000.00	---	\$28,800,000.00
Year 5	\$24,800,000.00	---	---	\$4,000,000.00	\$28,800,000.00
Year 6	\$24,800,000.00	---	---	\$4,000,000.00	\$28,800,000.00
Total	\$148,800,000.00	\$8,000,000.00	\$8,000,000.00	\$8,000,000.00	\$172,800,000.00

Exhibit N
Additional Remediation Amount Allocation Percentages

Alabama	1.7152787070%
Arizona	5.9800876654%
Arkansas	1.1808099025%
California	10.6637674536%
Colorado	6.0882035192%
Delaware	0.2375520204%
District of Columbia	0.1934446040%
Florida	1.5103278758%
Georgia	4.8106639496%
Idaho	0.8370243518%
Illinois	3.5752351537%
Indiana	3.7562872084%
Kansas	2.1269585440%
Kentucky	5.0788761771%
Louisiana	1.5747183980%
Maryland	1.1342694829%
Michigan	3.6565857006%
Mississippi	0.9269657878%
Missouri	2.1557235080%
Montana	0.3359351316%
Nebraska	0.4483689411%
Nevada	2.3309101829%
North Carolina	3.4934582851%
Ohio	11.7688096174%
Oregon	3.4072154665%
South Carolina	1.6544897238%
Tennessee	3.7484829624%
Texas	6.7641163029%
Virginia	2.4507285691%
Washington	4.1476226956%
Wisconsin	1.8898205597%
Wyoming	0.3572615522%

EXHIBIT O

Adoption of a State-Subdivision Agreement

A State-Subdivision Agreement shall be applied if it meets the requirements of Section V and is approved by the State and by the State's Subdivisions as follows:

1. *Requirements for Approval.* A State-Subdivision Agreement shall be deemed as agreed to when it has been approved by the State and either (a) Subdivisions whose aggregate "Population Percentages," determined as set forth below, total more than sixty percent (60%), or (b) Subdivisions whose aggregate Population Percentages total more than fifty percent (50%) provided that these Subdivisions also represent fifteen percent (15%) or more of the State's counties or parishes (or, in the case of Settling States whose counties and parishes do not function as local governments, 15% of or more of the Settling State's non-county Subdivisions), by number.

2. *Approval Authority.* Approval by the State shall be by the Attorney General. Approval by a Subdivision shall be by the appropriate official or legislative body pursuant to the required procedures for that Subdivision to agree to a legally binding settlement.

3. *Population Percentage Calculation.* For purposes of this Exhibit O only, Population Percentages shall be determined as follows: For States with functional counties or parishes¹ the Population Percentage of each county or parish shall be deemed to be equal to (a) (1) two hundred percent (200%) of the population of such county or parish, minus (2) the aggregate population of all Primary Incorporated Municipalities located in such county or parish, divided by (b) two hundred percent (200%) of the State's population. A "Primary Incorporated Municipality" means a city, town, village or other municipality incorporated under applicable state law with a population of at least 25,000 that is not located within another incorporated municipality. The Population Percentage of each Primary Incorporated Municipality shall be equal to its population (including the population of any incorporated or unincorporated municipality located therein) divided by two hundred percent (200%) of the State's population; provided that the Population Percentage of a Primary Incorporated Municipality that is not located within a county shall be equal to two hundred percent (200%) of its population (including the population of any incorporated or unincorporated municipality located therein) divided by two hundred percent (200%) of the State's population. For all States that do not have functional counties or parishes, the Population Percentage of each non-county Subdivision (including any incorporated or unincorporated municipality located therein), shall be equal to its population divided by the State's population.

4. *Preexisting Agreements and Statutory Provisions.* A State may include with the notice to its Subdivisions an existing agreement, a proposed agreement, or statutory provisions regarding the distribution and use of settlement funds and have the acceptance of such an agreement or statutory provision be part of the requirements to be an Initial Participating Subdivision.

¹ Certain states do not have counties or parishes that have functional governments, including Alaska.

5. *Revised Agreements.* A State-Subdivision Agreement that has been revised, supplemented, or refined shall be applied if it meets the requirements of Section V and is approved by the State and by the State's Subdivisions pursuant to the terms above.

EXHIBIT P

Pharmacy Controlled Substance Compliance Program & Anti-Diversion Injunctive Terms

I. INTRODUCTION

1. Except where these Injunctive Terms specify a different implementation period, Kroger shall implement the Injunctive Terms set forth below in Sections II through XVIII by the Injunctive Terms Implementation Date (defined below).
2. To the extent that Kroger already has in place positions, committees, departments, policies or programs that satisfy the Injunctive Terms, no re-naming or other change is required by these Injunctive Terms.
3. Overview
 - a. Kroger will implement or maintain a Controlled Substance Compliance Program (“CSCP”).
 - b. The CSCP must include written standard operating procedures and/or corporate policies (the “CSCP Policies and Procedures”) required by these Injunctive Terms.
 - c. The CSCP shall apply during the term of these Injunctive Terms, to each of Kroger’s retail pharmacy stores that dispense Schedule II Designated Controlled Substances and are registered or licensed with each Settling State.
 - d. Kroger shall provide a copy of the relevant CSCP Policies and Procedures to each Settling State within sixty (60) days of the Injunctive Terms Implementation Date. To the extent any implementation is expected to require additional time, the Parties agree to work together in good faith to establish a timeline for implementation. No later than thirty (30) days after the Injunctive Terms Implementation Date, each Settling State shall identify the person or office to whom Kroger must provide a copy of the relevant CSCP Policies and Procedures and any other State-specific reporting required under these Injunctive Terms.
 - e. Settling States shall form the States Injunctive Relief Committee to serve as a point of contact for Kroger and to perform such other roles as set forth herein. Upon the committee’s formation, Settling States shall provide notice to Kroger of the members of the committee.
4. Compliance with Laws
 - a. Kroger acknowledges and agrees that its pharmacies must comply with applicable state and federal laws, regulations, and rules, including those

regarding the dispensing of Controlled Substances. The requirements of these Injunctive Terms are in addition to, and not in lieu of, any other requirements of federal, state, or local law. Nothing in the Injunctive Terms shall be construed as relieving Kroger of the obligation of its pharmacies to comply with all federal, state and local laws, regulations or rules, nor shall any of the provisions of the Injunctive Terms be deemed as permission for Kroger to engage in any acts or practices prohibited by such laws, regulations or rules.

- b. The Injunctive Terms are not intended to and shall not be interpreted to prevent Kroger from taking or implementing any other compliance or policy steps that are more restrictive or that are necessary to conform with federal, state, or local legal requirements, unless such steps would conflict with State or local law. The Injunctive Terms are not intended to and shall not be interpreted to require Kroger to inventory any Controlled Substances or any particular Controlled Substances or to require dispensing of any Controlled Substances or of any individual, types, subsets or categories of Controlled Substances prescriptions.
- c. In the event that Kroger determines that there may be a conflict between the Injunctive Terms and the express requirements of federal, state, or local laws, or interpretations of such laws articulated by an agency responsible for enforcing such laws or a court (“Express Interpretations”), such that Kroger determines that it cannot comply with the Injunctive Terms without violating these express requirements or Express Interpretations, Kroger shall follow the express requirements of the federal, state or local law or Express Interpretation thereof and shall provide notice to the Settling State(s). Within thirty (30) days after receipt of a notification from Kroger referenced above, Kroger and the State shall meet and discuss the potential conflict, and Kroger shall comply with any reasonable requests from the Settling State as necessary to determine whether there is a conflict between the Injunctive Terms and the express requirements of federal, state, or local laws, or Express Interpretations. In the event that Kroger believes a court or administrative action brought by a governmental body in a Settling State has commenced against it or its pharmacists for actions required by the Injunctive Terms, then Kroger may notify the Attorney General of the Settling State of such pending action. If the State agrees that the court or administrative action is a result of actions required by the Injunctive Terms, the State will engage in best efforts to resolve the conflict or assist in achieving resolution of the court or administrative action. Nothing in this paragraph shall (i) limit the right of the Settling State to disagree with Kroger as to the conflict; (ii) be deemed to relieve Kroger from following any subsequently enacted law or regulation, or judicial decisions from a regulatory authority with jurisdiction over controlled substances that is more restrictive than the provisions of the Injunctive Terms, or from following the Injunctive Terms if they are more restrictive than applicable laws at issue in the administrative action if there is no conflict; (iii) be deemed to relieve Kroger from adhering to the outcome of a court or administrative action when it is determined that there is no conflict; or (iv) limit a Settling State’s ability to relieve Kroger of a duty under these Injunctive

Terms if that Settling State determines that that term is in conflict with that Settling State's express legal requirements.

- d. Kroger shall retain all records it is required to create pursuant to its obligations hereunder for a period outlined in appendix A, unless otherwise specified. Nothing in these Injunctive Terms shall prevent a Settling State from issuing a lawful subpoena or Civil Investigative Demand (CID) for records pursuant to an applicable law.
5. No Admission and No Use as Evidence. Kroger does not admit liability or wrongdoing. These Injunctive Terms shall not be considered, construed, or represented to be (1) an admission, concession, or evidence of liability, wrongdoing, or to impose the existence of any legal obligations or requirements other than the requirement to follow these Injunctive Terms, or (2) a waiver or limitation of any defense otherwise available to Kroger. These Injunctive Terms shall not be offered or received in evidence or otherwise relied on in any action or proceeding for any purpose other than in an action or proceeding to modify or enforce or monitor compliance with these Injunctive Terms.

II. TERM AND SCOPE

1. The term of these Injunctive Terms shall be from the Injunctive Terms Implementation Date until November 15, 2032, unless otherwise specified herein.
2. Except as otherwise stated herein, the Injunctive Terms shall apply to Kroger's retail pharmacy stores located in, and registered or licensed with, each Settling State that dispense Schedule II Designated Controlled Substances to Patients, including any Schedule II Designated Controlled Substances dispensed by any such retail pharmacy stores that are mailed or shipped to patients in a Settling State. Should Kroger operate an online pharmacy that is registered or licensed to dispense Schedule II Designated Controlled Substances in any Settling State while these Injunctive Terms are in effect, the Injunctive Terms shall apply to such pharmacy as well.¹
3. These Injunctive Terms may be amended by mutual agreement of a majority of the States Injunctive Relief Committee and Settling Pharmacy. Any such amendments must be in writing.

III. DEFINITIONS

1. The term "Distributor Injunctive Terms" means Exhibit P of the Settlement Agreement, dated as of July 21, 2021, between McKesson Corporation, Cardinal Health, Inc., and AmerisourceBergen Corporation and certain States and subdivisions.

¹ Kroger's specialty and mail order pharmacies are not subject to, and are not online pharmacies for purposes of, these Injunctive Terms.

2. The term “Block” means an action taken by Kroger preventing or otherwise prohibiting any Settling Pharmacy pharmacist from filling prescriptions for Controlled Substances from a specific identified Prescriber.
3. The term “Clearinghouse” means the system established by Section XVII of the Distributor Injunctive Terms.
4. The term “Controlled Substances” means those substances designated under schedules II-V pursuant to the federal Controlled Substances Act.
5. The term “Designated Controlled Substances” shall be limited to: (a) oxycodone; (b) hydrocodone; (c) hydromorphone; (d) tramadol; (e) oxymorphone; (f) morphine; (g) methadone; and (h) fentanyl.
6. The term “Injunctive Terms Implementation Date” means sixty (60) days after the Effective Date of the Settlement Agreement as defined in Section I.V of the Kroger Settlement Agreement.
7. The term “National Arbitration Panel” is defined in Section I.LL of the Kroger Settlement Agreement.
8. The term “Patient” means any individual who receives a prescription for a Designated Controlled Substance from a Prescriber, whether legally valid or not, and attempts to fill it at one of Kroger’s pharmacy stores in a Settling State.
9. The term “Prescriber” means any individual that has issued a prescription for a Designated Controlled Substance, whether legally valid or not, that is presented to Kroger in a Settling State.
10. The term “Red Flag(s)” means the enumerated Patient Red Flags, Prescription Red Flags, and Prescriber Red Flags set out in Section IX.
11. The term “Settling State(s)” means each State that is a signatory to the Kroger Settlement Agreement.
12. The term “States Injunctive Relief Committee” means a committee representing the Settling States composed of between four and eight members designated by the Settling States. The members of the States Injunctive Relief Committee shall be employees of a Settling State’s Office of Attorney General and/or employees of another agency of a Settling State.
13. The term “Kroger Settlement Agreement” means the settlement agreement dated as of March 22, 2024, between and among the Settling States, the Participating Subdivisions and Kroger.

IV. CONTROLLED SUBSTANCE COMPLIANCE PERSONNEL

1. Kroger shall designate a Controlled Substance Compliance Director, or other appropriately titled position, to be a member of the Controlled Substance Compliance Committee (described below in Section VI), and to oversee a Controlled Substance Compliance Department and Kroger's compliance with 21 C.F.R. 1306.04 and these Injunctive Terms. As used in these Injunctive Terms, the terms "Controlled Substance Compliance Committee" and "Controlled Substance Compliance Department" refer to the entity or entities, however titled, that carry out the functions required by these Injunctive Terms. Notwithstanding the preceding sentence, to the extent an existing position, committee or department carries out the functions required by these Injunctive Terms, any other functions undertaken by such position, committee or department shall not be subject to these Injunctive Terms or oversight by the Settling States pursuant to these Injunctive Terms. The position, committee and department discussed in these Terms may bear different names and need not be limited to the roles and functions set forth herein.
2. The Controlled Substance Compliance Director shall have knowledge of and experience with the laws and regulation of Controlled Substances, in particular the regulations in 21 C.F.R. § 1306.04.
3. The Controlled Substance Compliance Director shall provide at least quarterly reports to the Controlled Substance Compliance Committee (described below in Section VI) regarding Kroger's compliance with these Injunctive Terms, including the implementation of any changes to the CSCP Policies and Procedures required by these Injunctive Terms.
4. Staffing levels of Kroger's Controlled Substance Compliance Department shall be reviewed periodically, but at least on an annual basis, by Kroger's Controlled Substance Compliance Committee to assess whether such staffing levels are sufficient for the Controlled Substance Compliance Department to comply with this Agreement. This review shall include consideration of relevant developments in technology, law, and regulations.
5. Throughout the term of these Injunctive Terms, Kroger shall maintain a telephone and electronic submission hotline(s) (the "Hotline") to permit employees and/or Patients and/or members of the public to anonymously report suspected inappropriate or illegitimate dispensing, prescribing or diversion of Designated Controlled Substances, violations of the CSCP Policies and Procedures, these Injunctive Terms, or other applicable law related to Designated Controlled Substances. The Hotline may be implemented by adding a dedicated option to existing systems that includes reporting regarding Designated Controlled Substances. Kroger shall publish its Hotline contact information to its employees and Patients in the Settling States. Kroger shall maintain for a period outlined in appendix A a record of each complaint made to the Hotline regarding Designated Controlled Substances and documentation regarding any investigation or response to such complaints. Nothing herein shall require Kroger to investigate a pharmacist's professional judgment to refuse a

prescription that the pharmacist believes was prescribed or is being used for other than a legitimate medical purpose or that the pharmacist believes was not prescribed by an individual Prescriber acting in the usual course of his or her professional practice.

V. INDEPENDENCE

1. Kroger's Controlled Substance Compliance Department personnel, pharmacists and pharmacist technicians who work at Kroger's pharmacies within the Settling States, and field personnel who supervise pharmacists and pharmacist technicians (together, "CSCP Employees"), shall not be compensated in whole or in part by commissions, bonuses, incentives or any other monetary or non-pecuniary benefit that depends in material part on revenue or profitability targets or expectations to sales of Controlled Substances. Nothing in these Injunctive Terms shall be interpreted to prevent compensation of employees based on sales volume, revenue or profitability targets/expectations for enterprise-, store-, or pharmacy-wide sales that include Controlled Substances.
2. No CSCP Employees may be terminated, suspended, threatened with or face any other negative employment consequence for failing to meet any revenue or profitability targets or expectations that depends in material part on sales of Controlled Substances. Nothing in these Injunctive Terms shall be interpreted to prevent Kroger from taking employment action based on sales volume, revenue or profitability targets/expectations for enterprise-, store-, or pharmacy-wide sales that include Controlled Substances.
3. Personnel in Kroger's Controlled Substance Compliance Department shall not report to Kroger's sales, marketing, or business development departments, and sales, marketing, or business development departments shall not be authorized to make decisions regarding the promotion, compensation, demotion, admonition, discipline, commendation, periodic performance reviews, hiring, or firing of Controlled Substance Compliance Department personnel. This provision does not apply to an officer or executive to whom both the Controlled Substance Compliance Department and sales, marketing and/or business development departments report.
4. Kroger's sales, marketing and business development departments are prohibited from interfering with, obstructing, or otherwise exerting control over any Controlled Substance Compliance Department or Controlled Substance Committee decision-making. This provision does not apply to an officer or executive to whom both the Controlled Substance Compliance Department and sales, marketing and/or business development departments report.
5. To the extent necessary to comply with this section, Kroger's Controlled Substance Compliance Committee shall review, modify, and direct any changes to any compensation and non-retaliation policies specific to the sale or dispensing of Designated Controlled Substances.

VI. OVERSIGHT

1. To the extent not already established, within thirty (30) business days of the Injunctive Terms Implementation Date, Kroger shall establish a compliance committee, however titled, that includes representatives from its respective legal, compliance, pharmacy operations and asset protection departments, however named, to provide oversight over the CSCP and its compliance with the Injunctive Terms. For the purposes of reference herein, this committee, however named, shall be referred to as the “Controlled Substance Compliance Committee.” Kroger shall maintain its Controlled Substance Compliance Committee for the duration of the term of the Injunctive Terms. The Controlled Substance Compliance Director shall be a member of the Controlled Substance Compliance Committee.
2. Kroger’s Controlled Substance Compliance Committee shall have quarterly meetings during which the Controlled Substance Compliance Director shall report on, and the Controlled Substance Compliance Committee shall review, among other things, (a) the Prescription Validation Process, including the CSCP Policies and Procedures on identifying and resolving Patient, Prescriber and Prescription Red Flags; (b) the training required under the Injunctive Terms; (c) proactive due diligence and site visits; (d) the Prescriber Review Processes; (e) significant new national and regional diversion trends involving Controlled Substances; (f) Kroger’s adherence to the Injunctive Terms and applicable laws and regulations; and (g) any technology, staffing, or other resource needs for the CSCP. The Controlled Substance Compliance Committee shall have access to all CSCP reports described in the following subsection.
3. On an annual basis, Kroger’s Controlled Substance Compliance Committee shall provide a written report to the President of the Settling Pharmacy’s Retail Division, the Chief Financial Officer of the Settlement Pharmacy’s Retail Division, the Chief Legal Officer of the Settling Pharmacy’s Retail Division, and the corporate Chief Compliance Officer, outlining (a) the Settling Pharmacy’s adherence to, and any material deviations from these Injunctive Terms; (b) the allocation of resources sufficient to comply with these Injunctive Terms; and (c) any revisions to the CSCP that the Controlled Substance Compliance Committee has approved. The corporate Chief Compliance Officer shall determine if and when it is appropriate to make a report to the Board or any subcommittee thereof, but shall report at least annually.
4. Kroger, through its Controlled Substance Compliance Department and Committee, shall, at least once every year, review and oversee any enhancements to the CSCP Policies and Procedures and systems for dispensing activity that the Controlled Substance Compliance Committee deems necessary.
5. The Controlled Substance Compliance Committee shall be responsible for the approval of all material revisions to the CSCP Policies and Procedures, provided that nothing herein shall prevent Kroger from implementing changes to the CSCP Policies and Procedures pending such review and approval.

VII. MANDATORY TRAINING

1. The CSCP Policies and Procedures shall be published in a form and location readily accessible to all pharmacy and compliance personnel at each of Kroger's retail pharmacy locations in the Settling States. Online availability is sufficient, so long as pharmacy and compliance personnel have access to a computer with access to the CSCP Policies and Procedures.
2. Kroger shall launch training for all existing CSCP Employees, to the extent practical (for example, accounting for employee leave), on the CSCP Policies and Procedures required under these Injunctive Terms, including the Prescription Validation Process and corresponding responsibility. The training shall be launched within one hundred twenty (120) days of the Injunctive Terms Implementation Date. All CSCP Employee new hires, to the extent practical, shall be required to participate in such trainings within sixty (60) days of hiring or six (6) months of the Injunctive Terms Implementation Date, whichever is later. Kroger will further require that every CSCP Employee, to the extent practical, receive such training at least once every three (3) years for the term of these Injunctive Terms.
3. On an annual basis for the duration of these Injunctive Terms, Kroger shall test its CSCP Employees on their knowledge regarding the CSCP Policies and Procedures required under these Injunctive Terms, including the Prescription Validation Process and corresponding responsibility.
4. It shall be a part of the CSCP Policies and Procedures and all trainings of all CSCP Employees required under these Injunctive Terms that pharmacists shall refuse to dispense Controlled Substances that they believe were prescribed or are being used for other than a legitimate medical purpose or that they believe were not prescribed by an individual Prescriber acting in the usual course of his or her professional practice.
5. All trainings required under these Injunctive Terms shall also make clear that (i) Kroger's compensation and non-retaliation policies, including pursuant to these Injunctive Terms, prevent CSCP Employees from being compensated or penalized in any way related to revenue or profitability targets or expectations specific to sales of Controlled Substances; and ii) pharmacists will not be penalized in any way for exercising their professional judgment to refuse to fill prescriptions for Controlled Substances pursuant to their corresponding responsibility. To the extent that trainings designed and launched prior to the Effective Date of these Injunctive Terms do not reference these policies, they shall be added by the end of April 2024.

VIII. THE PRESCRIPTION VALIDATION PROCESS

1. As part of its CSCP, Kroger shall maintain a Prescription Validation Process in the CSCP Policies and Procedures, as further described and set forth in this section, that each pharmacist employed by Kroger in a Settling State must follow when dispensing a prescription for a Controlled Substance. The inclusion of an enumerated Red Flag in these Injunctive Terms shall not be considered, construed, or represented to be an

admission, concession, or evidence of any factual or legal contention related to such Red Flag. A Red Flag shall not be interpreted to mean that a prescription is, or is more likely than not, illegitimate and/or not issued in the usual course of professional practice or treatment.

2. A Red Flag will be considered “resolved” if, after further investigation as described below, and given other facts and circumstances surrounding the prescription, a pharmacist determines, in his or her professional judgment, that the facts that triggered the Red Flag do not lead him or her to believe that the prescription was written or is being submitted for an illegitimate medical purpose or outside the usual course of a Prescriber’s professional practice.
3. Kroger’s CSCP Policies and Procedures shall provide that if a pharmacist identifies any “Patient Red Flags” associated with a Controlled Substances prescription (described in Section IX(3) below), before filling the prescription the pharmacist must resolve them; and that the method of resolution falls within the judgment of the pharmacist and may include reviewing the Patient’s profile and history with the Settling Pharmacy, calling the Prescriber or Prescribers if appropriate, speaking with the Patient if appropriate, calling on the pharmacist’s pre-existing knowledge of the Patient or Prescriber, reviewing available Prescription Monitoring Program (“PMP” or “PDMP”) data, and/or reviewing other data or information available to the pharmacist.
4. Kroger’s CSCP Policies and Procedures shall provide that if forgery or fraud is suspected, or if the pharmacist identifies any other “Prescription Red Flags” associated with a Controlled Substances prescription (described in Section IX(4) below), the pharmacist must resolve the Prescription Red Flags before filling the prescription; and that the method of resolution falls within the judgment of the pharmacist and may include reviewing the Patient’s profile and history with Kroger, calling the Prescriber or Prescribers if appropriate, speaking with the Patient if appropriate, calling on the pharmacist’s pre-existing knowledge of the Patient or Prescriber, reviewing available PMP or PDMP data, and/or reviewing other data or information available to the pharmacist.
5. Kroger’s CSCP Policies and Procedures shall require that if a pharmacist identifies any “Prescriber Red Flags” associated with a Controlled Substances prescription (described in Section IX(5) below), the pharmacist must resolve them before filling the prescription; and that the method of resolution falls within the judgment of the pharmacist and may include reviewing any Kroger records regarding the Prescriber, calling the Prescriber if appropriate, speaking with the Patient if appropriate, calling on the pharmacist’s pre-existing knowledge of the Patient or Prescriber, reviewing available PMP or PDMP data, and/or reviewing other data or information available to Kroger.
6. Kroger’s CSCP Policies and Procedures related to Schedule II Designated Controlled Substances shall provide that the resolution of all Red Flags identified by the pharmacist, as well as any prescriptions that were rejected pursuant to Red Flags

identified by the pharmacist, and the reasons why they were rejected, must be documented by the pharmacist, unless (a) if based on the pharmacist's pre-existing knowledge of the Patient or Prescriber or (b) if documentation is not possible (e.g., a patient refuses to hand over a non-electronic prescription). Any such records shall be maintained for a period outlined in appendix A. To the extent that a Red Flag is resolved based upon facts or circumstances that are already reflected or documented in Kroger's records, further documentation of those facts or circumstances is not required for resolution of substantially the same Red Flag on subsequent prescriptions. For example, if a Patient lives fifty-five (55) miles from a Kroger but works near the pharmacy and that fact is reflected in pharmacy records, no documentation for the resolution of the Red Flag addressing the Patient's distance from the pharmacy is required in connection with individual prescriptions dispensed for that Patient. A lack of documentation shall not be interpreted to create a presumption that a pharmacist did not resolve any identified Red Flags. Nothing in these Injunctive Terms shall require Kroger to create a record in those instances where the pharmacist rejects a prescription when presented without an effort to resolve any red flags, including but not limited to instances where the pharmacist rejects a prescription for clinical reasons, or where the pharmacist identifies on the face of the prescription a Prescription Red Flag (defined in Section IX below) that causes the pharmacist to conclude without further inquiry that the prescription is invalid.

7. Kroger's CSCP Policies and Procedures shall provide that, even if all Red Flags are resolved, a pharmacist shall reject a prescription if, in his or her professional judgment, he or she believes that it was written or is being submitted for other than a legitimate medical purpose and/or was written outside the usual course of an individual Prescriber's professional practice.

IX. RED FLAGS

1. Upon request by the Settling States, but no more than annually, and no earlier than four months after the Injunctive Terms Implementation Date, Kroger shall provide to the Settling States a report (the "Annual Data Report") that sets forth: (1) the total number of prescriptions for Controlled Substances dispensed annually, aggregated nationally and by state; (2) the top twenty-five prescribers of Designated Controlled Substances in each Settling State; (3) the list of prescribers subject to disclosure in section X.5; (4) the specific process, system, metrics or algorithms (if any) sufficient to demonstrate the operational system's ability to identify each category of Red Flag listed in this section; and (5) the total number of Designated Controlled Substance prescriptions that pharmacists at the Settling Pharmacy refused to dispense, as reflected in the pharmacy dispensing or other electronic system. Unless otherwise required by law, if a Settling State seeks to disclose any data and/or information provided under this provision as part of a proceeding to enforce these Injunctive Terms or for other law enforcement purposes, it shall first provide ten (10) days' notice to Kroger unless doing so would conflict with applicable law.

2. A Settling State shall not otherwise disclose or provide any data provided under this provision to third parties during or after the Term of these Injunctive Terms unless required to do so by law. If a Settling State is required to disclose or provide any data under this provision to third parties during or after the Term of these Injunctive Terms, it shall first provide ten (10) days' notice to Kroger unless doing so would conflict with applicable law. All data and/or information provided under this paragraph shall be deemed confidential law enforcement material, to the extent state law permits, and shall not be subject to production unless required by law. Nothing in this paragraph shall be deemed to prevent a Settling State from sharing this material with other State or federal law enforcement agencies.
3. Within the ninety (90) days following the provision of the Annual Data Reports, either Kroger or the States Injunctive Relief Committee may propose in writing a meet and confer to discuss potential changes to the scope of one or more categories of Red Flags. At such a meeting, Kroger or the States Injunctive Relief Committee may provide additional research, information or data available to them beyond that provided in the Annual Data Reports. For example, Kroger might propose reducing the threshold for triggering a particular category of Red Flag or consolidating certain Red Flags or subcategories of Red Flags into a single metric, or the States Injunctive Relief Committee might propose increasing the threshold for triggering a particular Red Flag or expanding that Red Flag to include multiple subcategories (e.g., number of prescriptions, distance thresholds).
 - a. If Kroger and the States Injunctive Relief Committee agree on such changes to one or more Red Flags, they shall document those changes in writing and they shall become a part of these Injunctive Terms for all intents and purposes.
 - b. If Kroger and the States Injunctive Relief Committee cannot agree on the proposed changes during their meeting and confer, the Party seeking the change(s) to the Red Flag(s) may seek a 5-day mediation of the issue at its own expense. If the mediation fails to resolve the dispute between the parties, the party seeking the proposed change(s) may appeal to the National Arbitration Panel to have the National Arbitration Panel modify the Red Flags on the basis that the change(s) would be consistent both with avoiding unnecessary material costs of identifying and resolving Red Flags and materially reducing the diversion of Controlled Substances. In such a proceeding, the Party seeking the proposed change(s) may provide evidence from Annual Data Reports or from other research, data and information.
 - c. In any such proceedings, there shall be a presumption against imposition of any proposed Red Flags, or proposed modifications to pre-existing Red Flags, that have not been identified by the United States Drug Enforcement Administration (DEA) or other law enforcement agencies tasked with the regulation of Controlled Substances.
 - d. The Red Flags required by these Injunctive Terms shall at no point be too numerous or complex to be reasonably workable for pharmacists in the context

of protecting patient safety, performing corresponding responsibility, drug utilization review, and their other responsibilities. Any dispute over whether the Red Flags required by these Injunctive Terms have become too numerous or complex to be reasonably workable for pharmacists shall be submitted to the National Arbitration Panel. In the event a dispute is submitted to the National Arbitration Panel, it shall be Kroger's burden to prove that the Red Flag(s) at issue are overly burdensome and that their burdensome nature outweighs any public health benefit.

4. Kroger's CSCP Policies and Procedures shall direct its pharmacists to treat the following circumstances as "Patient Red Flags":
 - a. A Patient seeks to fill a Schedule II Designated Controlled Substance prescription more than three days prior to the contemplated exhaustion date of an earlier prescription of the same Schedule II Designated Controlled Substance (e.g., exhaustion of the days' supply assuming the prescription has been taken in accordance with the prescribers' directions on the face of the prescription), provided the previous prescription was also dispensed by the same Settling Pharmacy;
 - b. A Patient seeks to fill a Designated Controlled Substance prescription from a Prescriber after having filled Designated Controlled Substance prescriptions at the same Kroger pharmacy from more than four other Prescribers, from separate practices, in a given 6-month period;²
 - c. To the extent personally known by the dispensing pharmacist, Prescriber has been the subject of more than ten (10) documented refusals to fill a Designated Controlled Substances or any opioid product within a six-month period;
 - d. A Patient seeks to fill a Designated Controlled Substance prescription after having filled three other Designated Controlled Substance prescriptions written by multiple Prescribers with overlapping days of supply at Kroger's pharmacies within thirty (30) days;
 - e. The distance between a Patient's residence and the Kroger receiving the Designated Controlled Substance prescription is farther than 50 miles;
 - f. The Patient resides more than one hundred (100) miles from the Prescriber who issued the Designated Controlled Substances prescription, unless the dispensing pharmacist makes a good faith error in evaluating the distance, and the prescription was not issued pursuant to a telemedicine consultation;
 - g. To the extent personally known by the dispensing pharmacist, a Patient seeks to fill a Designated Controlled Substance prescription after having two other

² In Kroger's sole discretion, for administrative convenience Kroger may implement this Red Flag without regard to whether Prescribers are at separate practices, thereby resulting in more instances in which the flag occurs.

prescriptions for Designated Controlled Substances subjected to documented refusals to fill by a Kroger pharmacist within the past thirty (30) days;

- h. A patient pays in cash for a Designated Controlled Substance despite having current prescription drug insurance on file in the Settling Pharmacy's dispensing system for that medication;
 - i. To the extent personally known by any pharmacy personnel, three or more Patients come to the pharmacy together to fill prescriptions for the same Designated Controlled Substance medication;
 - j. A Patient requests a Designated Controlled Substance by its slang or street description, such as "Mallinckrodt blues," "M's" or "the blue pill"; and
 - k. A Patient presenting a prescription for a Designated Controlled Substance appears visibly altered, intoxicated, or incoherent.
- 5. Kroger's CSCP Policies and Procedures shall direct its pharmacists to treat the following circumstances as "Prescription Red Flags:"
 - a. A Controlled Substance prescription fails to meet the requirements of law. For the sake of clarity, minor deficiencies in the patient's name, address, date of birth, or contact information are not a red flag if the pharmacist, in his or her professional judgment and usual course of practice, is able to resolve these deficiencies with the patient. Similarly, minor deficiencies in the prescriber's name, address, contact information, or DEA number are not a red flag if the pharmacist is able to resolve these deficiencies with the prescriber;
 - b. A Controlled Substance prescription that appears altered, including but not limited to, a photocopied prescription or a prescription in which an altering agent, such as white out, was used;
 - c. A Controlled Substance prescription written with misspellings suggesting the prescription may not have been written by a valid Prescriber;
 - d. A Controlled Substance prescription using atypical abbreviations suggesting the prescription may not have been written by a valid Prescriber; and
 - e. A Controlled Substance prescription written with multiple colors of ink or in multiple different handwritings.
- 6. Kroger's CSCP Policies and Procedures shall direct its pharmacists to treat the following circumstances as "Prescriber Red Flags:"
 - a. A Prescriber provides a Patient with prescriptions for all three of a Schedule II Designated Controlled Substance, a benzodiazepine, and carisoprodol;

- b. A Prescriber has no office within fifty (50) miles of the retail pharmacy store where a Designated Controlled Substance prescription is submitted; and
- c. A Prescriber of Designated Controlled Substances uses prescriptions that are preprinted or stamped with drug type and amount.

X. PREScriBER REVIEW

1. Kroger shall regularly review the prescribing patterns and practices of Prescribers of Designated Controlled Substances (the “Prescriber Review Process”). The Prescriber Review Process shall employ algorithms, or other means, to review data on Kroger’s retail dispensing for potential Prescribers of concern.
2. Kroger shall initiate Prescriber Review Process in the following circumstances:
 - a. Personnel implementing the Prescriber Review Process become aware that a Prescriber of Designated Controlled Substances located in a Settling State has been the subject of a blanket refusal to fill by one or more of Kroger’s retail pharmacy stores in the Settling States;
 - b. Personnel implementing the Prescriber Review Process become aware that a Prescriber of Designated Controlled Substances located in a Settling State has been charged or indicted with a crime related to prescribing Designated Controlled Substances by the Federal Government or law enforcement in a Settling State; or
 - c. Kroger has received a Hotline complaint that has been investigated and substantiated concerning a Prescriber’s alleged illegitimate prescribing of Designated Controlled Substances.
3. Based on the professional judgment of the employees operating the Prescriber Review Process, Kroger may also initiate the Prescriber Review Process when:
 - a. Personnel implementing the Prescriber Review Process are notified in writing by law enforcement that a Prescriber of Designated Controlled Substances located in a Settling State is the target of an investigation regarding the prescribing of Controlled Substances;
 - b. A Prescriber of Designated Controlled Substances was flagged for review by a Kroger pharmacist in a Settling State (other than through a refusal to fill or blanket refusal to fill) or by field personnel who supervise Kroger’s pharmacies in a Settling State; or
 - c. A Prescriber of Designated Controlled Substances located in a Settling State was identified through the running of algorithms on Kroger’s retail dispensing.
4. Once Kroger identifies a Prescriber of Designated Controlled Substances for further investigation, Kroger shall review pertinent and available data or information

pertaining to the Prescriber, which may include interviews or other information gathered in the discretion of the employees operating the Prescriber Review Process. All data and information collected or created as part of the Prescriber Review Process shall be maintained by Kroger for a period outlined in appendix A. When permitted by law, nothing contained in this Section prevents Kroger from taking immediate action to Block a Prescriber.

5. If after the Prescriber Review Process, those making the decision have not resolved the circumstances that caused Kroger to further investigate the Prescriber, from the perspective of those making the decisions, then the Prescriber shall be Blocked from having Controlled Substance prescriptions filled at Kroger's retail pharmacies in the Settling States, when permitted by law. A Prescriber may have an opportunity at the discretion of Kroger to seek future reinstatement by providing information to Kroger that may resolve its concerns. Nothing in this Section shall limit the right or ability of Kroger pharmacists to either refuse to fill a given prescription or refuse to fill all prescriptions for Controlled Substances from a given Prescriber independent of any decision by Kroger to Block or not Block a given Prescriber. On written demand, on an annual basis, Kroger shall provide to each Settling State the names of and DEA registration or NPI numbers of Prescribers of Designated Controlled Substances within that Settling State that it has Blocked. Each Settling State shall provide contact information in order to receive such information. For each of the Settling States, on an annual basis, Kroger shall provide to the Injunctive Relief Committee the number, names and DEA registration or NPI numbers of Prescribers who were: (a) blocked, and (b) the number of prescribers who were reviewed but not blocked.

XI. PROACTIVE DUE DILIGENCE AND SITE VISITS

1. During the term of these Injunctive Terms, Kroger shall conduct periodic proactive compliance reviews of its retail pharmacy stores in the Settling States to assist with the identification of potential compliance issues related to the dispensing of Designated Controlled Substances at its retail pharmacy stores in the Settling States. This may be satisfied by the use of algorithms, or other electronic means, to analyze data associated with each pharmacy's dispensing of Designated Controlled Substances to identify particular pharmacies for review as required under this Section XI. Documentation of any resulting reviews shall be maintained by Kroger and made accessible to all Controlled Substance Compliance Department personnel upon request for a period outlined in appendix A.
2. During the term of these Injunctive Terms, Kroger personnel or qualified third-party compliance consultants shall conduct site visits to each pharmacy in XI.1. in a calendar year. These site visits shall at a minimum consist of a review of Controlled Substance dispensing documentation and recordkeeping; and a review of physical surroundings and other circumstances for any indications of potential non-compliance with these Injunctive Terms or the CSCP Policies and Procedures, or any violations of other applicable laws and regulations related to the dispensing of Controlled Substances.

3. During site visits, Kroger's personnel or qualified third-party compliance consultants shall interview relevant pharmacy employees, if appropriate, about any potential areas or issues of concern, including potential violations of laws related to the dispensing of Controlled Substances, the CSCP Policies and Procedures, and these Injunctive Terms.
4. Kroger's personnel or qualified third-party compliance consultants who conduct site visits shall complete a report reflecting the findings of any site visit pursuant to this section. This report shall document areas or issues of concern, including potential violations of law related to the dispensing of Controlled Substances, the CSCP Policies and Procedures, and these Injunctive Terms.
5. The site visit reports described above shall be maintained by Kroger and made accessible to all Controlled Substance Compliance Department personnel for a period outlined in appendix A. Upon its request, the States Injunctive Relief Committee shall be provided sample reports or a report for a particular store.

XII. THEFT AND LOSS PREVENTION

1. In addition to complying with all theft and loss procedures, policies and precautions required by state and federal law, Kroger shall maintain information regarding the receipt and disposition of inventory of all Designated Controlled Substances at each retail pharmacy store for a period outlined in appendix A, if the information is an electronic record. If the information is not an electronic record, Kroger shall only be required to maintain those records for a period outlined in appendix A.
2. In addition to any other reporting obligations under state and federal law, Kroger must provide to each Settling State on a quarterly basis any reports it has made to the DEA regarding the theft or significant loss of Designated Controlled Substances in that Settling State pursuant to 21 C.F.R. §1301.76(b). There shall be no obligation to provide these reports to Settling States that receive contemporaneous reporting of thefts or significant losses of Designated Controlled Substances to a Settling State's board of pharmacy or other relevant state agency requiring such reports. Each Settling State shall provide contact information in order to receive such reports.

XIII. REPORTING TO LAW ENFORCEMENT

1. The Settling States shall inform Kroger to what extent their law enforcement authorities would like to receive reports, other than those already required by law or regulation, of any confirmed forged prescriptions. To the extent not already in place, Kroger shall implement standard operating procedures directing its employees to report any confirmed forged prescriptions for Designated Controlled Substances to those Settling States who have indicated that they want to accept it, within five (5) business days of completing any review of such prescription or conduct. The Settling States shall provide contact information in order to receive such reports.

2. Kroger shall document and for a period outlined in appendix A maintain records of any such reports that are made to Settling States regarding confirmed fraudulent or forged prescriptions, which are maintained centrally.

XIV. ENFORCEMENT OF INJUNCTIVE TERMS

1. Notice of Potential Violations and Opportunity to Cure.
 - a. A “Potential Violation” occurs when the Settling State determines, after appropriate investigation and due diligence, that Kroger is not in substantial compliance with a material aspect of the Injunctive Terms. A Potential Violation may be for a single retail pharmacy. A violation of this Agreement is not presumed to occur when a pharmacist, pharmacist technician, or other field personnel who supervise pharmacists and/or pharmacist technicians employed by Kroger violates Kroger’s CSCP Policies and Procedures.
 - b. Potential Violation Discovered by Settling State.
 - i. In the event of a Potential Violation identified by a Settling State, the Settling State shall notify Kroger in writing (the “State’s Notice”).
 - ii. Within thirty (30) days of receipt of the State’s Notice, Kroger shall provide a written response to the Settling State. The response shall include Kroger’s position as to the act(s) of non-compliance, including, possibly, a statement setting forth why Kroger believes it is in substantial compliance with the relevant provision(s) or a statement explaining how the Potential Violation has been addressed.
 - iii. If the Settling State wishes to meet with Kroger, Kroger shall promptly make itself available for such a meeting.
 - c. If, after review of a written response and any meeting, the Settling State believes that a Potential Violation is ongoing or has not been substantially addressed, it will provide written notice to Kroger and work in conjunction with Kroger to devise, within thirty (30) days, a corrective action plan (“Corrective Action Plan”) to remedy such Potential Violation, including a reasonable period for implementation of such plan.
 - d. Within sixty (60) and one hundred twenty (120) days after implementing the Corrective Action Plan, Kroger will provide a written compliance update to the Settling State and make itself available to meet with the Settling State if requested. If after reviewing the compliance update and any meeting, the Settling State believes a Potential Violation remains ongoing or has not been substantially addressed, the Settling State may commence a 30-day mediation period. If mediation fails to resolve the dispute between the parties, the Settling State may take whatever action it deems necessary, including but not limited to bringing an action to enforce these Injunctive Terms, filing a new action (administrative or civil action) for violation of the Injunctive Terms as allowed

by state law, conducting further investigation, or attempting to negotiate an updated Corrective Action Plan with Kroger. But the Settling State may not seek to reinstate claims that have been released as part of the Settlement Agreement.

- e. If Kroger fails or refuses to provide a written response, to devise or implement a Corrective Action Plan or to provide a compliance update as required by subsections 1(b), 1(c) and/or 1(d), a Settling State may bring an action to enforce these Injunctive Terms, filing a new action (administrative or civil action) for violation of the Injunctive Terms as allowed by state law, conduct further investigation, or attempt to negotiate an updated Corrective Action Plan with Kroger. But the Settling State may not seek to reinstate claims that have been released as part of the Settlement Agreement.
 - f. If, after review of a written response and any meeting, pursuant to subsections 1b. or 1c., above, the Settling State concludes that a Potential Violation is not ongoing or has been substantially addressed, the Settling State will provide written notice of this conclusion to the Settling Pharmacy within thirty (30) days of reaching its conclusion.
2. Enforcement Action. Each Settling State agrees that prior to taking any court or administrative action, other than an action that the Settling State concludes is necessary to address an immediate threat to the health, safety, or welfare of the citizens of the Settling State, or that a public emergency requiring immediate action exists, it will follow the process outlined above. If the Settling State concludes that action is necessary to address an immediate threat to the health, safety, or welfare of the citizens of the Settling State or that a public emergency requiring immediate action exists, it will make best efforts to provide reasonable notice to a Settling Pharmacy prior to initiating any such action.

XV. COMPLIANCE CERTIFICATION

- 1. Kroger's Controlled Substance Compliance Director, or the most senior ranking member of the Controlled Substance Compliance Committee shall, after diligent inquiry, complete an annual compliance certification on behalf of Kroger as set out in Section XV(4).
- 2. The certification shall be filed annually for the duration of these Injunctive Terms with a Settling State's appropriate licensing and/or regulatory agency and its Attorney General.
- 3. The certification shall state:

“I understand the compliance requirements and responsibilities as they relate to [insert name of department], an area under my supervision. My job responsibilities include attempting to achieve compliance with regard to the [insert name of department] with all applicable statutory requirements, obligations of the Injunctive

Terms, and applicable policies, and I have taken steps to promote such compliance. To the best of my personal knowledge, the [insert name of department] is in compliance with the obligations of these Injunctive Terms. I understand that this certification is being provided to and relied upon by the State of [Settling State].”

4. If the Controlled Substance Compliance Director is unable to provide such a certification, the Controlled Substance Compliance Director shall provide a written explanation of the reasons why he or she is unable to provide the certification outlined above.

XVI. DATA SHARING

1. Kroger shall consent to the provision by its distributors of Kroger’s unblinded “867 Data” (data sent from the distributor to the manufacturer concerning the sale of its products to Kroger) to opioid manufacturers on any particular Designated Controlled Substances manufactured by them as soon as commercially reasonable and at no cost to the manufacturers, provided that, pursuant to a prior written agreement with Kroger, the opioid manufacturers agree (a) to ensure the confidentiality of the 867 Data, except as required by law; (b) to implement safeguards and procedures to limit access to and use of the 867 Data, except as required by law; (c) that the 867 Data shall be used solely for compliance purposes as part of their Suspicious Order Monitoring programs; and (d) that the 867 Data shall be shared only with specified personnel and shall not be shared with business or sales personnel.
2. To the extent that Kroger provides McKesson Corporation, Cardinal Health, Inc., or AmerisourceBergen Corporation (the “Settling Distributors”) with Pharmacy Customer Data (as defined in the Distributor Injunctive Terms) for use in their Controlled Substance Monitoring Programs, Kroger agrees that the Settling Distributor(s) may share such Pharmacy Customer Data with the Monitor appointed pursuant to the Distributor Injunctive Terms, provided that the Monitor agrees, pursuant to a prior written agreement with Kroger, (a) to ensure the confidentiality of the Pharmacy Customer Data; (b) to implement safeguards and procedures to limit access to and use of the Pharmacy Customer Data; (c) that the Pharmacy Customer Data is used solely for the purpose of ensuring the Settling Distributors’ compliance with the Distributor Injunctive Terms; and (d) that the Pharmacy Customer Data shall be shared only with specified personnel.

XVII. CLEARINGHOUSE

1. Kroger will confer with any Settling Distributor that distributes Designated Controlled Substances to its retail pharmacies and the States Injunctive Relief Committee for a period not to exceed six (6) months from the Injunctive Terms Implementation Date to determine: what additional deidentified information, if any, is needed from Kroger for a Settling Distributor to perform suspicious order monitoring; if additional deidentified information is needed, how the Settling Pharmacy shall provide it to a Settling Distributor; and what information provided by

Kroger to a Settling Distributor may be deposited by the Settling Distributor into the Clearinghouse. For the avoidance of doubt “deidentified” does not refer to Prescribers. If agreements are not reached, the matters in dispute shall be submitted to arbitration. Due to patient privacy and legal restrictions and other confidentiality and commercial concerns, in connection with any meet and confer described above, Kroger may not be compelled to provide individual patient-level or prescription-level data, de-identified or otherwise, to the Settling Distributors.

2. Kroger and Settling Distributors will also determine whether and in what amount each Settling Pharmacy will contribute to the cost of the operation of the Clearinghouse. When Kroger contributes to the costs of the Clearinghouse, Settling Pharmacy, Settling Distributors and all other participants in the Clearinghouse shall determine an equitable amount of Kroger’s contribution. If agreements are not reached, the matters in dispute shall be submitted to arbitration.
3. Any data provided by Kroger to a Settling Distributor and/or the Clearinghouse pursuant to these Injunctive Terms shall be treated in compliance with state and federal law, including but not limited to the Health Insurance Portability and Accountability Act of 1996 (“HIPAA”) and all applicable state and federal privacy laws.
4. No Settling Distributor or other participant in the Clearinghouse shall receive from the Clearinghouse information specific to Kroger.

XVIII. FUTURE ACQUISITIONS

1. Kroger agrees to use reasonable best efforts to bring acquired pharmacies into compliance with these injunctive relief provisions in an expeditious manner. In the event that Kroger consummates its acquisition of Albertsons, then the parties shall discuss and agree within thirty (30) days of the transaction closing on a specific time period for bringing Albertsons into compliance with the terms of the injunctive relief provisions herein.

APPENDIX A: INJUNCTIVE RELIEF RECORD RETENTION SCHEDULE

Record Description	Record Retention Period	Controlling Injunctive Relief Provision
Injunctive Relief Records	At least three (3) years, unless otherwise specified below	I.4.d.
Telephone and Electronic Hotline Complaints and Investigation Documentation	Until November 15, 2032	IV.5.
Documentation and Records Related to Resolution of all Red Flags, Prescriptions Rejected Pursuant to Red Flags, and Reasons for Their Rejection	Until November 15, 2032	VIII.6.
Prescriber Review Process Data, Information, and Documentation	Until November 15, 2032	X.4.
Retail Pharmacy Compliance Review Documentation	Until November 15, 2032	XI.1.
Site Visit Review Documentation and Reports	Until November 15, 2032	XI.1-5.
Documentation Regarding the Inventory of Designated Controlled Substances	At least three (3) years, if the information is an electronic record; at least two (2) years, if the information is not an electronic record	XII.1.
Reports to Settling States Regarding Fraudulent or Forged Prescriptions	At least two (2) years	XIII.2.

EXHIBIT Q

[Intentionally Omitted]

EXHIBIT R

Agreement on Attorneys' Fees, Costs, and Expenses

This Agreement on Attorneys' Fees, Costs, and Expenses ("Fee Agreement") is entered between Kroger and the Plaintiffs' Executive Committee appointed in the multidistrict litigation in the Northern District of Ohio, *In re National Prescription Opiate Litigation*, No. 1:17-MD-2804 ("MDL PEC"), in connection with the Kroger Global Opioid Settlement Agreement ("Kroger Agreement"). This Fee Agreement becomes effective on the Effective Date of the Kroger Agreement or the date that the Consent Judgments anticipated under the Kroger Agreement become final in 25 Settling States (whichever is later).

I. Definitions

- A. This Fee Agreement incorporates all defined terms in the Kroger Agreement, unless otherwise defined herein, and shall be interpreted in a manner consistent with the Kroger Agreement.
- B. "*Applicant.*" Any Attorney or MDL Participating Counsel who seeks an award of attorneys' fees from the Attorney Fee Fund pursuant to the procedures established by the MDL Court and the Fee Panel.
- C. "*Attorney.*" Any of the following retained through a legal contingency fee or hourly fee contract: a solo practitioner, multi-attorney law firm, or other legal representative of a Participating Subdivision or MDL Participating Counsel. This does not include Subdivision in-house attorneys.
- D. "*Attorney Fee Fund.*" An account consisting of up to \$88,800,000.00 allocated to pay attorneys' fees approved pursuant to Section II.B. of this Fee Agreement, established by Order of and under the ongoing jurisdiction of the MDL Court, as provided below.
- E. "*Common Benefit.*" Work performed for the benefit of all Participating Subdivisions and Tribal Nations, including, but not limited to, pretrial matters, discovery, trial preparation, trial, settlement negotiations, and all other work that advances the interests of the Participating Subdivisions.
- F. "*Common Benefit Fund.*" The sub fund of the Attorney Fee Fund described in Section II.C.
- G. "*Common Benefit Order.*" The Ongoing Common Benefit Order (Dkt. #4428) in *In re National Prescription Opiate Litigation*, Case No. 1:17-md-2804, any subsequent amendments or modifications to that order, and any successor orders on Common Benefit.
- H. "*Contingency Fee Fund.*" The sub fund of the Attorney Fee Fund described in Section II.D.

- I. “*Cost and Expense Fund Administrator.*” The administrator appointed by the MDL Court on August 12, 2021 (MDL Docket No. 3828), to administer the Cost Fund and its sub funds as provided in the Fee Agreement.
- J. “*Cost Fund.*” An account consisting of \$60,000,000, composed of the MDL Direct Cost Fund and the Subdivision Cost and Expense Fund, as provided below.
- K. “*Court Common Benefit Fund.*” The Common Benefit Fund established by the MDL Court in its orders of July 22, 2021, MDL Docket No. 3794, and May 9, 2022, MDL Docket No. 4428.
- L. “*Eligible States.*” The thirty-three (33) states of the United States listed in Exhibit F, and the District of Columbia.
- M. “*Fee Entitlement.*” Any right, entitlement, or expectation, including but not limited to a fee contract, contingent fee contract, agreement, referral arrangement, co-counsel arrangement, State Back-Stop Agreement, or any other arrangement by which counsel could receive compensation or other consideration. For the avoidance of doubt, the scope of Fee Entitlement under paragraph II.G.3.a. does not include any Attorneys’ fees associated with representation of a State.
- N. “*Fee Panel.*” The three-person panel appointed by the MDL Court on August 12, 2021 (MDL Docket No. 3828), to administer and make recommendations for the allocation and distribution of the Attorney Fee Fund and its sub funds as provided in the Fee Agreement.
- O. “*Kroger.*” The Kroger Co. and all of its respective past and present direct or indirect parents, subsidiaries, divisions, affiliates, joint ventures, predecessors, successors, and assigns.
- P. “*Kroger Bellwethers.*” Kroger Bellwethers include any designated bellwether case in MDL 2804 that resolves its claims with Kroger under the Kroger Settlement Agreement, including *Montgomery County Board of County Commissioners et al. v. Cardinal Health, Inc., et al.*, Case No. 1:18-op-46326, *County of Cobb, Georgia v. Purdue Pharma L.P., et al.*, Case No. 1:18-OP-45817, *County of Tarrant, Texas v. Purdue Pharma L.P., et al.*, Case No. 1:18-OP-45274, and *County of Durham, North Carolina v. Purdue Pharma L.P., et al.*, Case No. 1:19-OP-45346.
- Q. “*Later Litigating State.*” A State that first files and/or serves a lawsuit bringing a Released Claim against a Released Entity after February 14, 2024.
- R. “*MDL Court.*” United States District Court for the Northern District of Ohio Eastern Division, Case No. 1:17-md-2804, Judge Dan Aaron Polster.
- S. “*MDL Expense Fund.*” The cost fund described in Section II.F below.

- T. “*MDL Participating Counsel.*” MDL Participating Counsel includes an attorney or firm authorized by MDL 2804 Lead Counsel to perform work for the Common Benefit of Participating Subdivisions. By way of example, it would include insurance counsel and appellant counsel.
- U. “*MDL PEC.*” The Plaintiffs’ Executive Committee appointed by the MDL Court.
- V. “*Non-Eligible State.*” Any state or territory of the United States of America that is not an Eligible State.
- W. “*Non-Participating Litigating Subdivision.*” A Litigating Subdivision that is not a Participating Subdivision.
- X. “*Non-Participating State.*” An Eligible State that is not a Participating State.
- Y. “*Participating Litigating Subdivision.*” A Litigating Subdivision that is also a Participating Subdivision.
- Z. “*Participation Agreement.*” An agreement executed by an Attorney that acknowledges the obligation to pay an appropriate MDL Common Benefit Assessment.
- AA. “*Qualified Tribal Representation.*” Representation by an attorney of a Participating Tribal Government regarding Released Claims against Released Entities. Such counsel are eligible for Common Benefit Fee consideration. The Kroger Tribal Global Settlement provides for the contribution to the Common Benefit Fund as shall be determined by the MDL Court.
- BB. “*Qualifying Representation.*” Legal services provided for representation of the MDL PEC or a Participating Litigating Subdivision regarding Released Claims against Released Entities.
- CC. “*State Back-Stop Agreement.*” Any agreement by a Settling State and private counsel for Participating Subdivisions in that State (or legislation enacted in that State) to provide, adjust, or guarantee attorneys’ fees and costs, whether from the Attorney Fee Fund or any other source recognized in the agreement or legislation.¹
- DD. “*Subdivision Cost and Expense Fund.*” The fund created to pay approved costs and expenses incurred by Attorneys engaged in Qualifying Representations of Subdivisions as set forth in Section II.E.

II. Fees and Costs

¹ Nothing herein shall be understood to indicate approval for additional State Back-Stop Agreements or modifications of existing State Back-Stop Agreements.

A. Total Attorneys' Fees and Costs

1. Total attorneys' fees and costs to be paid by Kroger to Attorneys under this Fee Agreement shall be up to, but in no event more than, \$148,800,000.00, subject to the reductions and provisions set forth below. The total attorneys' fees and costs consists of up to \$88,800,000 for the Attorney Fee Fund, as set forth in Section II, and \$60,000,000 in total for the Cost Fund, divided between the Subdivision Cost and Expense Fund and MDL Expense Fund. The Maximum Attorney Fees, subject to the reductions set forth herein, are \$88,800,000 and shall be paid on the schedule in Ex. M-3.
2. If an Eligible State does not join the Agreement by the State Participation Date and is accordingly not a Settling State, the total attorneys' fees and costs to be paid under this Fee Agreement by Kroger shall be reduced by twelve point four percent (12.4%) times the Remediation Payment amount that would have been allocated to that Non-Settling State as set forth in Section IV.B of the Kroger Agreement.
3. The total attorneys' fees and costs to be paid under this Fee Agreement by Kroger shall also be reduced by the amount of the Contingency Fee Fund for Attorneys representing Litigating Subdivisions in any Settling State that do not participate in the Kroger Agreement ("*Non-Participating Litigating Subdivisions*"), as set forth in Section II.D.4 and II.H.7 below. Any reduction or credit will be applied to the last payment under this Agreement.
4. If Kroger settles with any Non-Settling State after September 8, 2023, and such settlement allows for the Subdivision(s) in such Non-Settling State to join the settlement, Kroger agrees to withhold from the gross recoveries a Common Benefit Fund assessment, to be deposited in the Court Common Benefit Fund, of 7.5% times the gross recovery paid as defined in the Court Common Benefit Order (Docket #4428). If Kroger settles with any Subdivision(s) in a Non-Settling State other than in connection with a statewide settlement that includes the relevant State after September 8, 2023, then Kroger agrees to withhold from the gross recoveries a Common Benefit Fund assessment, to be deposited in the Court Common Benefit Fund, of 7.5% times the gross recoveries (the "*Kroger Subdivision CBF Assessment*," and, along with the Kroger State Settlement CBF Assessment, each a "*Kroger CBF Assessment*"). If (a) Kroger settles with a Non-Settling State after November 1, 2023, (b) such settlement does not allow for the Subdivision(s) in such Non-Settling State to join the settlement, and (c) Kroger later prevails in asserting that Released Claims of Primary Subdivisions in such Non-Settling State were released as a result of such settlement, Kroger agrees to deposit the Kroger State Settlement CBF Assessment in the Common Benefit Fund. Any Kroger CBF Assessment is inclusive of any assessment related to such settlement that would be required by the Common Benefit Order (Docket #4428).

B. Attorney Fee Fund and Sub Funds

1. The Attorney Fee Fund shall consist of the Contingency Fee Fund and the Common Benefit Fee Fund. There shall be a split of the Attorney Fee Fund into the Contingency Fee Fund and the Common Benefit Fund. The split shall be 40% to the Contingency Fee Fund and 60% to the Common Benefit Fund, provided the Contingency Fee Fund shall pay a Contingency Fee of the lesser of the Contingency Fee Contract amount, or 20% of client recovery. Any excess Contingency Fee Fund monies shall revert to the Common Benefit Fund.
2. The Cost Fund shall include the MDL Expense Fund and the Subdivision Cost and Expense Fund. The State Counsel Fee Fund and the State Cost Fund shall be separate funds under the control of the Settling States.
3. It is the intention of the Parties that the Contingency Fee Fund and the Common Benefit Fund shall be administered by the Fee Panel appointed under MDL Docket No. 3828, which will be governed by the provisions of this Fee Agreement and shall design the process and procedures for the allocation of fees pursuant to this Fee Agreement and the MDL Court's Orders. The Cost Funds shall be administered by the Cost and Expense Fund Administrator appointed under MDL Docket No. 3828, who will be governed by the provisions of this Agreement and shall design the process and procedures for the allocation of costs pursuant to this Agreement and the MDL Court's Order.
4. The fees to be paid under this Fee Agreement are available for Attorneys engaged in Qualifying Representations and Qualified Tribal Representations only. Fees to be paid under this Fee Agreement are not available prior to the Effective Date of the Kroger Agreement. Fees to be paid under this Fee Agreement are not available for representation of Non-Participating Subdivisions, or Non-Litigating Subdivisions and are not available for representation of private hospitals, third-party payors, NAS claimants, personal injury/wrongful death claimants, or any entity other than Participating Litigating Subdivisions. In addition, fees under this Fee Agreement are not available for representation of any individual or entity in matters other than those claims against Released Entities, but may include a reasonable share of representations that involve development of facts for pursuit of opioid-related claims against multiple defendants in the pharmacy, manufacturing, and distribution chain.
5. In no event shall Kroger be required to pay more into the Attorney Fee Fund than the maximum amount specified in paragraph II.A.1. The amounts allocated to the Contingency Fee Fund and the Common Benefit Fund set by the Fee Panel shall be subject to the reductions set forth in Section II.A.2 and the reductions and refunds set forth below.
6. Awards of fees from the Contingency Fee Fund shall be available to Attorneys with Qualifying Representations of Participating Litigating Subdivisions eligible to receive an allocation under the Kroger Agreement, as set forth in Exhibit G to the Kroger Agreement, and shall be made by applying the

Mathematical Model attached as Exhibit “A” to this Fee Agreement. The collection of the data and calculations for the Mathematical Model has been a cooperative effort among private counsel for a large number of Litigating Subdivisions. The analysis has been spearheaded by Joseph Tann and Andrew Arnold. The Fee Panel is encouraged to continue working with those counsel in application of the Model. The Fee Panel shall oversee the application of the Model and resolve any questions or disputes concerning the eligibility of a Counsel to participate as required in Section II.G. The Panel is empowered to hear disputes concerning and ensure the accuracy of the mathematical calculation.

7. As to awards from the Contingency Fee Fund, there shall be no right of appeal.
8. Any appeal of an award of the Fee Panel from the Common Benefit Fund will be made to the MDL Court and be reviewed under an abuse of discretion standard.

C. Common Benefit Fund (60% of the Attorney Fee Fund)

1. The maximum potential total Common Benefit Fund payment to be made by Kroger into the Attorney Fee Fund is \$53,280,000, and in no event shall it exceed that amount. Kroger’s maximum potential Common Benefit Fund payments are subject to the reductions set forth in Section II.A.2. for Non-Settling States and to the adjustments set forth below and, subject to those reductions, shall be paid on the following yearly schedule:

	Kroger Shall Pay Common Benefit
Year 1 March 31, 2024	\$8,880,000
Year 2 March 31, 2025	\$8,880,000
Year 3 March 31, 2026	\$8,880,000
Year 4 March 31, 2027	\$8,880,000
Year 5 March 31, 2028	\$8,880,000
Year 6 March 31, 2029	\$8,880,000
Total	

	\$53,280,000
--	--------------

2. The Common Benefit Fund shall be available to compensate Attorneys engaged in Qualifying Representations of Participating Litigating Subdivisions and Qualified Tribal Representation of Tribal Participating Governments who:
 - a. have performed work for the Common Benefit of all Participating Subdivisions and/or Tribal Nations consistent with the provisions to the guidelines established by Judge Polster set forth in MDL 2804 and the Order dated May 1, 2018, under docket number 358, which is included herein by reference; and
 - b. satisfy the eligibility criteria set forth in Section II.G.

For purposes of Common Benefit Fund distribution, notwithstanding paragraph II.A.5, Attorneys representing Tribal Nations litigating against Kroger have also reached a settlement for Released Claims with Kroger, and these settlements are the subject of agreements with Kroger. Attorneys are eligible for Common Benefit consideration provided such agreement with Kroger became effective under their terms. Such Attorneys must meet the eligibility criteria in Section II.G.

For purposes of Common Benefit Fund distribution, notwithstanding paragraph II.A.5, MDL Participating Counsel not engaged in Qualifying Representations of Participating Litigating Subdivisions but who performed work for the Common Benefit pursuant to authorization from the MDL Co-Leads and meet the eligibility criteria in Section II.G. shall be eligible.

3. Kroger' Common Benefit Fund payments under this Fee Agreement satisfy any assessments or withholdings for the Kroger Agreement that are or could be required under the Common Benefit Order for Settling States and their Participating Subdivisions. The Common Benefit Fund shall be overseen by the Fee Panel, which shall determine the allocation of funds to eligible Attorneys consistent with this Fee Agreement and the Common Benefit Order.
4. In assessing the benefits that an Applicant has conferred to Participating Subdivisions (including non-Litigating Subdivisions) and/or Tribes for purposes of any compensation decision, the Fee Panel shall give significant weight to the extent to which (i) the Applicant and his or her clients have contributed to increasing (or reducing) Subdivision Participation in the Kroger Agreement as of the Initial Participation Date, and (ii) the Applicant and his or her clients have contributed to increasing (or reducing) the amounts achieved under Incentive Payments A-D through participation in the Kroger Agreement, including the Kroger Tribal Agreement. The Fee Panel shall also consider additional fee recoveries the Applicant may potentially obtain, including, but

not limited to, from attorney fee funds under other settlement agreements, State Back-Stop Agreements, representations of States or Tribal Nations, representations of other clients in opioids-related matters, or through the representation of Subdivision clients, whether they participated in the Kroger Agreement or not. It is the intent of this provision to recognize that the goal of the Kroger Agreement is to provide for maximum participation by the Subdivisions, maximum abatement funding for all Subdivisions nationally, and the maximum peace for Released Entities. Therefore, representing one or more Non-Participating States or Non-Participating Subdivision does not further the goal of the Kroger Agreement, and should not be considered Common Benefit because it does not increase funds available to Participating Subdivisions' abatement programs. Representing one or more Later Litigating Subdivisions or Later Litigating States is antithetical to the Kroger Agreement and detracts from Common Benefit; the Fee Panel shall consider this concept of "common detriment" set forth in this paragraph in all of its decision making with respect to the allocation of the Attorney Fee Fund among Applicants, as well as, in its discretion, any reductions provided to Kroger as set forth in Section II.H. The Fee Panel shall consider the totality of the Applicant's Participating Litigating Subdivisions as compared to the Applicant's Non-Participating Litigating Subdivisions; the Parties recognize that, although the goal is for 100% participation, Applicants with a greater number of clients have a greater probability of having one or more Non-Participating Litigating Subdivisions. As used in this paragraph II.C.4, "client" or "representing" a Subdivision shall include any Litigating Subdivision as to which the Applicant has a Fee Entitlement.

5. As set forth in Section II.H, the Fee Panel must consider the factors described in paragraph II.C.4 to determine how and whether to reduce the amounts to be paid by Kroger under this Fee Agreement and to determine how to allocate funds among Applicants. They may also, at their discretion, consider other factors. Any reduction in payment obligation or credit to be given Kroger in this Fee Agreement shall be applied against the last Payment Year and then working backwards. Any reduction to an Applicant not credited to Kroger shall be allocated to attorneys whose Litigating Subdivision clients participated in the settlement by the Initial Participation Date.

D. Contingency Fee Fund (40% of the Attorney Fee Fund)

1. The maximum potential total Contingency Fee Fund payment to be made by Kroger into the Attorney Fee Fund is \$35,520,000, and in no event shall it exceed that amount. Kroger' maximum potential Contingency Fee Fund payment shall be subject to the reductions set forth in Section II.A.2 for Non-Settling States and to the adjustments set forth below and, subject to those reductions, shall be paid on the following yearly schedule:

	Kroger Shall Pay Contingency Fee Fund
--	--

Year 1 March 31, 2024	\$5,920,000
Year 2 March 31, 2025	\$5,920,000
Year 3 March 31, 2026	\$5,920,000
Year 4 March 31, 2027	\$5,920,000
Year 5 March 31, 2028	\$5,920,000
Year 6 March 31, 2029	\$5,920,000
Total	\$35,520,000

2. The Contingency Fee Fund shall be available to compensate Attorneys engaged in Qualifying Representations of Participating Litigating Subdivisions that meet the criteria set forth in Section II.G.
 - a. The Contingency Fee Fund shall be available to Attorneys who represent Litigating Subdivisions that are Participating Subdivisions, whether their actions are filed in state or federal court, and meet the eligibility criteria of Section II.G.
 - b. Participation in the Contingency Fee Fund by counsel that have a case that is not subject to the jurisdiction of the MDL Court shall not create, provide, or waive jurisdiction of the MDL Court over that Litigating Subdivision, that case or Attorneys, other than to oversee the fairness of the distribution process, and enforcement of this Fee Agreement.
3. The amount owed by Kroger to the Contingency Fee Fund shall be reduced to reflect the non-joinder of Litigating Subdivisions in Settling States by subtracting the amounts identified by the Fee Panel, pursuant to paragraph II.H.7, that would have been owed to counsel for Non-Participating Litigating Subdivisions in Settling States had such Litigating Subdivisions been Participating Subdivisions.

4. In the event that after the date of the Kroger Agreement, Kroger, prior to the Effective Date of the Kroger Agreement, settles with any Litigating Subdivision that would have been eligible to participate in the Settlement Agreement, and, under such settlement agreement pays attorneys' fees, the Fee Panel shall treat those Litigating Subdivisions as Participating Litigating Subdivisions and, applying the same criteria applicable to all Attorneys for Participating Litigating Subdivisions, determine what amount they would have been paid from the Contingency Fee Fund if they had become Participating Subdivisions under the Kroger Agreement without such prior settlement. That sum, rather than being paid to the Attorney for the previously settling Litigating Subdivision, shall be credited to Kroger, except that such refund shall not be greater than the amount paid to the Attorneys under the Litigating Subdivision's prior settlement agreement. All credits will be applied to the last Payment Year.
5. The Contingency Fee Allocation shall be determined as set forth in the Mathematical Model attached. If after application of the attached model funds remain in the Contingency Fee Fund, such funds shall be transferred to the MDL Common Benefit Fund established by Order of May 9, 2022 (Docket #4428).

E. *Subdivision Cost and Expense Fund*

1. Kroger shall pay \$60,000,000 into the Subdivision Cost and Expense Fund on the schedule set forth below.

	Cost Fund
Year 1 March 31, 2024	\$10,000,000
Year 2 March 31, 2025	\$10,000,000
Year 3 March 31, 2026	\$10,000,000
Year 4 March 31, 2027	\$10,000,000
Year 5 March 31, 2028	\$10,000,000
Year 6 March 31, 2029	\$10,000,000

2. The Subdivision Cost and Expense Fund shall be available to compensate Attorneys for costs and expenses arising out of Qualifying Representations of Participating Litigating Subdivisions. No funds in the Subdivision Cost and Expense Fund may be used to compensate the costs incurred by Non-Participating Subdivisions or Non-Litigating Subdivisions or costs and expenses arising out of representation of any such Subdivision.

3. During the period between March 22, 2024 and the Effective Date of the Kroger Agreement, the MDL PEC, as well as Litigating Subdivisions eligible to claim costs from the Subdivision Cost and Expense Fund, shall make best efforts to cease litigation activity against Kroger, including by jointly seeking stays or severance of claims against Kroger, where feasible, or postponements if a motion to stay or sever is not feasible or is denied, so long as such actions are not otherwise detrimental to the Litigating Subdivision.
4. In the event that Kroger, prior to the Effective Date of the Kroger Agreement, settles with any Litigating Subdivision and, under such settlement agreement, pays costs to the Litigating Subdivision or its Attorney, the MDL Cost and Expense Fund Administrator shall treat those Litigating Subdivisions as Participating Litigating Subdivisions and, using the same criteria applicable to all applicants to the Subdivision Cost and Expense Fund, determine what amount in costs the Litigating Subdivision or its Attorney would have been paid from the Subdivision Cost and Expense Fund if they had settled under the Kroger Agreement. That sum, rather than being paid to the Attorney or the previously settling Litigating Subdivision, shall be credited and/or returned to Kroger, except that such sum shall not be greater than the amount paid under the previously settled Litigating Subdivision's settlement agreement.
5. The Cost Fund shall be administered by the Cost Fund and Expense Fund Administrator (MDL Docket No. 3828), who will be governed by the provisions of this Agreement and shall design the process and procedures for the allocation of costs pursuant to this Agreement and the MDL Court's Order.
6. The costs of the Cost and Expense Fund Administrator shall be paid from the Cost Fund and allocated by the Cost and Expense Fund Administrator between the MDL Direct Cost Fund and the Subdivision Cost and Expense Fund to fairly charge each fund the cost incurred in implementing and supervising the specific fund.
7. The Cost and Expense Fund Administrator shall set the process and procedures for submission of and criteria for applications for payment of Subdivisions' costs and expenses incurred by Attorneys engaged in Qualifying Representations. The Cost and Expense Fund Administrator shall receive and evaluate applications from Attorneys for the Participating Litigating Subdivisions, whether filed in Federal Court or State Court, to seek reimbursement for eligible costs under Section II.E.2 in pursuit of claims asserted in MDL 2804. The process shall require a showing that the costs or expenses sought were reasonably incurred in furtherance of active litigation of a designated state or federal bellwether trial-set case, or Common Benefit. The Cost and Expense Fund Administrator shall require transparency from all applicants as to any other sources for compensating Attorneys for Subdivisions for costs incurred. If funds remain after the reimbursement of approved out-of-pocket costs, the Cost and Expense Fund Administrator shall consider reasonable and appropriate payment to the Kroger Bellwethers for client time,

costs and expenses. In addition the Cost and Expense Fund Administrator shall have the authority to award additional abatement proceeds to the Kroger bellwethers not to exceed: \$20 million for Montgomery, \$11 million for Durham, \$11.5 million for Cobb County, and \$9.5 million for Tarrant County, as additional abatement proceeds. The Administrator shall take into account like payments from other settlement funds when making its determination under this provision. At the conclusion of the process, any funds not allocated by the Cost and Expense Fund Administrator shall be transferred to the MDL Expense Fund for reimbursement of expenses determined and approved at the discretion of the Administrator. If any funds remain thereafter they shall be transferred to the MDL Common Benefit Fund.

8. In the event that States and Subdivisions enter into an additional global settlement with a party or parties other than Kroger that is (a) under the jurisdiction of the MDL Court in MDL No. 2804, (b) creates a separate cost fund, and (c) unless the parties agree to another date, such agreement has an effective date prior to December 31, 2024, the Cost and Expense Fund Administrator shall have the authority to aggregate the Cost Fund with the cost fund created under that global settlement agreement. The Cost and Expense Fund Administrator shall have the authority to address the appropriate procedures and required information to allow the costs to be funded from the appropriate cost fund or shared by two or more cost funds; *provided, however*, that the Subdivision Cost and Expense Fund shall remain subject to the requirements set forth in Section II.E.2. For the avoidance of doubt, payment of Subdivision Costs and Expenses to Attorneys is available only to compensate Attorneys for costs and expenses arising out of representation of Participating Litigating Subdivisions, and no funds in the Subdivision Cost and Expense Fund may be used to compensate Attorneys for the costs incurred by Non-Participating Subdivisions or Non-Litigating Subdivisions or costs and expenses arising out of representation of any such Subdivision.

F. *MDL Expense Fund*

1. Kroger shall pay \$5,000,000 of the Subdivision Cost and Expense Fund Year 1 payment into the MDL Expense Fund on the schedule set forth below.

	MDL Expense Fund
Year 1 March 31, 2024	\$5,000,000

2. The MDL Expense Fund shall be released following the Effective Date of this Fee Agreement without any delay to reimburse the MDL PEC for an agreed-to portion of the expenses incurred, as approved by the Cost and Expense Fund Administrator. The sum deposited into the MDL Expense Fund will be paid

directly to the MDL Opiate Capital Account. No funds may be used to compensate the costs incurred by Non-Participating Subdivisions or Non-Litigating Subdivisions, or to compensate any Attorney for costs incurred in representing one or more Non-Participating Subdivisions or Non-Litigating Subdivisions. Should the approved MDL Costs and Expenses be less than \$5,000,000, the balance shall go to the Subdivision Costs and Expenses Fund.

3. In allocating the MDL Expense Fund, the Administrator shall not allocate any funds for costs incurred after the Effective Date of the Settlement, unless the Administrator determines that there are sufficient funds to cover all Subdivision costs incurred by the MDL prior to the Effective Date and that costs were in pursuit of Abatement recovery for Litigating Subdivisions incurred following the public announcement of the Kroger Agreement, including reasonable costs related to the implementation of the Kroger Agreement.
4. At the conclusion of the Opioid MDL 2804 any funds remaining in the MDL Cost & Expense Fund shall be transferred to the MDL 2804 Common Benefit Fund (Dkt #5100).

G. Eligibility

1. It is the intention of all parties participating in the Fee Panel process that there should be total transparency to the Fee Panel and to all fund participants. In connection with the process to be developed by the Fee Panel, any and all monies in attorney's fees received or awarded, including prior or future Contingency Fees, Common Benefit Fees, referral fees, expenses paid, promises for payment, or any other Fee Entitlement, to any Applicant in any opioid litigation shall be disclosed to the Fee Panel as a condition of participating in the Attorney Fee Fund and prior to an award from the Fee Panel. Any payment, expectation of payment or perceived entitlement to participate in a State Back-Stop Agreement or any other agreement reached with a Settling State or any Subdivision or any other source regarding payment of fees must be disclosed to the Fee Panel. Similarly, any right to payment from any other fund, for example a fund for payment to lawyers representing Settling States or Tribal Nations or Subdivisions shall be disclosed to the Fee Panel. Because it is anticipated that there will be multiple firms listed on contingent fee agreements with Litigating Subdivisions, the Fee Panel shall establish procedures, with input from Attorneys for Participating Litigating Subdivisions, for which party or parties should petition for fees from such groups and to whom the fee shall be paid and thereafter distributed to co-counsel in accordance with applicable agreements. For the avoidance of doubt, all Attorneys that are part of such groups must meet the eligibility criteria in paragraph II.G.3, must be subject to the criteria set forth in paragraph II.C.4, and must be disclosed to the Fee Panel.
2. An Applicant may apply for and recover attorneys' fees from the Common Benefit Fund, the Contingency Fee Fund, and any fund created by a past or future State Back-Stop Agreement, provided the Applicant satisfies the

requirements relevant to each such fund and requirements for disclosure to the Fee Panel.

3. An Attorney may not receive any payment from the Attorney Fee Fund (which includes both the Contingency Fee Fund and the Common Benefit Fund) unless the following eligibility criteria are met and annually certified by the Attorney:
 - a. The Attorney must expressly waive the enforcement against the Participating Litigating Subdivision client of all Fee Entitlements (other than under State Back-Stop Agreements) arising out of or related to any or all Qualifying Representations of any Participating Litigating Subdivision prior to applying for attorneys' fees from the Attorney Fee Fund. All applications for attorneys' fees under this Fee Agreement shall include an affirmation by the Attorney of such waiver and notice to the client(s) of such waiver. Such waiver shall not preclude the Attorney from submitting such Fee Entitlements to the Fee Panel as a factor for consideration in allocating payments from the Attorney Fee Fund or in connection with a State Back-Stop Agreement. For the avoidance of doubt, no Attorney may recover fees under this Fee Agreement unless the Attorney expressly agrees not to enforce Fee Entitlements as to each and every Participating Litigating Subdivision represented by that Attorney, but such Attorneys may participate in and receive funds from a State Back-Stop Agreement.
 - b. The Attorney must represent that s/he has no present intent to represent or participate in the representation of any Later Litigating Subdivision or Later Litigating State, including a Non-Eligible State or a subdivision in a Non-Eligible State, with respect to Released Claims against Released Entities.
 - c. The Attorney must represent that s/he has not and will not engage in any advertising or solicitation related to Released Claims against Released Entities where such advertising or solicitation relates to a representation of a Subdivision eligible to be a Participating Subdivision after the Reference Date unless the Attorney is recommending participation in the Agreement.
 - d. The Attorney must represent s/he will not charge or accept any referral fees for any Released Claims brought against Released Entities by Later Litigating Subdivisions or Later Litigating States. This representation shall not prohibit Attorneys from receiving allocated shares of any future common benefit assessments arising out of settlements or judgments with Later Litigating Subdivisions or Later Litigating States that are the result of the MDL Court's Common Benefit Order.
 - e. The Attorney may not have and must represent that s/he does not have a Fee Entitlement related to a Later Litigating Subdivision or Later Litigating State, including a Non-Eligible State or a subdivision in a Non-Eligible State, other than a potential Common Benefit Fee.

- f. The Attorney must fully disclose the participation, or the anticipation of participation, in any agreement with a Settling State or Participating Subdivision concerning fees arising out of or related to the Kroger Agreement, including any fees paid or anticipated to be paid or any State Back-Stop Agreement.
 - g. The Attorney must identify for the Fee Panel whether s/he utilized state litigation work product or MDL work product, including but not limited to ARCOS data, document repositories, experts developed in the MDL, trial transcripts, or deposition transcripts. The Attorney must identify whether s/he signed the MDL Participation Agreement.
 - h. Any Attorney who applies for fees from one or both Funds must represent that, having exercised his/her independent judgment, s/he believes the Kroger Agreement to be fair and will make or has made best efforts to recommend the Agreement to his or her Subdivision clients in Settling States. For avoidance of doubt, each Attorney is expected to exercise his or her independent judgment in the best interest of each client individually before determining whether to recommend joining the settlement. All applications for attorneys' fees or costs under this Section shall include an affirmation by the Attorney in compliance with this Subsection.
- 4. No Attorney receiving fees under this Fee Agreement may apply for or recover from the Attorney Fee Fund fees arising from representing a Non-Settling State or a Non-Participating Subdivision, provided, however, that this provision is not intended to prohibit Attorneys who do not represent or otherwise have a contractual agreement with such Non-Settling State or Non-Participating Subdivision from receiving allocated shares of any future common benefit assessments that arise out of settlements or judgments involving such Non-Settling State or Non-Participating Subdivision. All applications for attorneys' fees under this Section shall include an affirmation by the Attorney of compliance with this Section.
 - 5. An Attorney who has filed an application under this section and received an award of attorneys' fees shall provide a certification of compliance with the Sections of this Fee Agreement annually during the years upon which they are still entitled to receive attorneys' fee payments under this Agreement. This certification will be done as directed by the Panel.
 - 6. If, at any time, the Attorney is unable to make the representations set forth in this Section, such representations become untrue, or the Attorney falsely represents compliance with the eligibility criteria, the Attorney shall cease to be eligible to receive funds from the Attorney Fee Fund until further review by the Fee Panel of the Attorney's eligibility under and compliance with this Section II.

7. If an Attorney has a Fee Entitlement with a Later Litigating Subdivision or Later Litigating State, including a Non-Eligible State or a subdivision in a Non-Eligible State, or otherwise becomes unable to reaffirm compliance with the eligibility criteria set forth above, the Attorney shall notify the Fee Panel. For the avoidance of doubt, any Attorney who undertakes any new representation of, or has a Fee Entitlement with, a Later Litigating Subdivision or Later Litigating State, including a Non-Eligible State or a subdivision in a Non-Eligible State, shall be prohibited from receiving any future funds from the Attorney Fee Fund and be subject to additional obligations as set forth in Subsection 8 below. If an Attorney fails to notify the Fee Panel of such Fee Entitlement with a Later Litigating Subdivision or Later Litigating State, including a Non-Eligible State or a subdivision in a Non-Eligible State, the Attorney shall be required to refund amounts previously paid. The Fee Panel shall notify Kroger when it receives notification.
8. To the extent an Attorney who has received compensation from the Attorney Fee Fund based on Qualifying Representations of Participating Litigating Subdivisions under the Kroger Agreement represents a Later Litigating Subdivision or Later Litigating State, including a Non-Eligible State or a subdivision in a Non-Eligible State, such Attorney shall be obligated to refund such amounts received as compensation from the Attorney Fee Fund to Kroger. Kroger or such Attorney may bring any dispute as to whether such Attorney shall be obligated to refund such amounts received from the Attorney Fee Fund to Kroger, to the Fee Panel. Nothing herein shall require a multi-attorney law firm that has received compensation from the Attorney Fee Fund to refund such amounts if an attorney of the firm that is no longer affiliated with such law firm, after such departure, represents a Later Litigating Subdivision or Later Litigating State, provided that (a) neither the law firm nor any of its other attorneys have any contractual or financial arrangement regarding, stand to benefit directly or indirectly from, or directly or indirectly provide financial or other support of any kind to, the former attorney's representation of the Later Litigating Subdivision or Later Litigating State and (b) if the former attorney was a partner or owner of the multi-attorney law firm at the time that the law firm received compensation from the Attorney Fee Fund, the former attorney shall be obligated to refund such amounts as the former attorney earned as a result of the compensation that the law firm received from the Attorney Fee Fund.
9. In the event that an Attorney is deemed ineligible by the Fee Panel (whether based on its initial application or subsequent recertification), the Fee Panel shall provide notice to the Attorney and give the Attorney 30 days to provide additional information such that the Fee Panel could re-consider the Attorney's eligibility.

10. To the extent that an Attorney has a Fee Entitlement with a Participating Subdivision and is authorized to bring Released Claims against Released Entities, but such authorization is, in scope, less broad than the category of Released Claims set forth in the Kroger Agreement, such Attorney may participate fully in both the Contingency Fee Fund and the Common Benefit Fund, without any reduction imposed by the Fee Panel due to the scope of the authorization, so long as the Participating Subdivision fully releases all Released Claims against Released Entities.
11. Attorneys applying to the Attorney Fee Fund knowingly and expressly agree to be bound by the decisions of the Fee Panel, subject to the limited appeal rights set forth in this Fee Agreement, and waive the ability to assert the lack of enforceability of the allocation reached through the procedures outlined herein.
12. Applicants are under an ongoing obligation to inform the Fee Panel in writing of any additional fees earned, expected, or received related to any Opioid litigation throughout the period of the Fee Panel's operation.

H. Calculation of Amounts Due

1. The Fee Panel shall be solely responsible for determining the amount of fees to be paid to each Applicant. None of the Released Entities shall have any responsibility, obligation, or liability of any kind whatsoever with respect to how attorneys' fees are calculated under this Section, except that the Fee Panel may receive information from Kroger as to (a) the identity of Participating, Non-Participating, Litigating, Later Litigating, and Non-Litigating Subdivisions; (b) the impact of non-participation by a Litigating Subdivision as is relevant to the Fee Panel's determination in paragraph II.C.4; and (c) such other information as Kroger may voluntarily elect to provide.
2. The Fee Panel shall establish procedures for making determinations under this Fee Agreement consistent with this Fee Agreement and orders of the MDL Court. Such procedures may include submission of documentary and/or other evidence, interviews with Applicants and/or other counsel (including counsel for Kroger) that the Fee Panel deems appropriate, and/or other means of creating a record upon which fee awards will be based.
3. In making determinations under this Fee Agreement, the Fee Panel must apply the eligibility criteria set forth in Section II.G of this Fee Agreement and the criteria set forth in Section II. The Fee Panel shall ensure that payments are only made for Qualifying Representations of Participating Litigating Subdivisions. In addition, the Fee Panel will give consideration in regard to Common Benefit Fund awards to the *Johnson* factors, as well as the following factors (which factors may be applied and given relative weight in the Fee Panel's discretion):

- a. The Applicant's contemporaneously recorded time and labor dedicated to Qualifying Representations along with the Applicant's financial commitment to such Qualifying Representations. Claimed "time" will not be automatically accepted by the Fee Panel but will be critically reviewed and given substantially more weight and consideration if such time was subject to the audit process described in any Pretrial Order(s) governing the collection of common benefit time;
- b. The novelty, time, and complexity of the Qualifying Representations;
- c. The skill requisite to perform legal services properly and undesirability of the case;
- d. The preclusion of other employment by the Applicant due to time dedicated to Qualifying Representations;
- e. The Common Benefit, if any, alleged to have been conferred by the Applicant and whether such Common Benefit work product by that Applicant was used by others in parallel litigations against Released Entities whether within or outside the MDL, provided that any Applicant claiming that s/he substantially benefited cases other than those in which s/he entered an appearance as counsel must substantiate such claims by proffering factual support, such as proper supporting affidavits or other documents as determined by the Fee Panel with input from Attorneys for Participating Litigating Subdivisions;
- f. Any "common detriment," as set forth in paragraph II.C.4;
- g. Any contingent fee agreement or other Fee Entitlement with Participating Subdivisions, enforcement of which, except for State Back-Stop Agreements, are waived in conjunction with the application, the nature and extent of any work for those Participating Subdivisions, whether such Participating Subdivisions actively litigated and, if so, the nature and procedural history of such case(s);
- h. The experience, reputation, and ability of the Applicant;
- i. Whether the Applicant's clients brought Released Claims against Released Entities;
- j. The status of discovery in cases primarily handled by the Applicant;
- k. The nature of any work by the Applicant on "bellwether" cases or cases that were similarly active in litigation;

- l. Any pressure points successfully asserted by the Applicant in cases against Kroger or any risk for Kroger created by the Applicant in cases against Kroger;
- m. Any risk for defendants created by Applicants in cases against Kroger;
- n. Successful and unsuccessful motion practice in cases worked on by the Applicant;
- o. The date of filing of any cases filed by the Applicant;
- p. Obtaining consolidation of the litigation in the Applicant's jurisdiction;
- q. The number and population of entities represented by the Applicant and the fees that would have been awarded under extinguished contingent fee arrangements;
- r. Whether the Applicant's clients brought claims against Kroger prior to the announcement of this settlement on September 8, 2023;
- s. Whether the Applicant has had a leadership role in the litigation, whether in state or federal court;
- t. Whether the Applicant has had a leadership role in any negotiations aimed at resolving the litigation;
- u. Whether the Applicant's cases have survived motions to dismiss;
- v. The extent to which the Applicant contributed to the work product used for the common benefit of opioids litigants, including, without limitation, work on ARCOS data, Prescription Data Monitoring Programs, IQVIA data, depositions, document production and analysis experts, motions, briefs and pleadings, trial preparations, and trials;
- w. The extent to which litigation occurred prior to and contributed to completion of settlement negotiations, as distinct from litigation that occurred after the announcement of the Kroger Agreement on September 8, 2023, such latter litigation both being of less value and, the case of litigation filed after the announcement of the Kroger Agreement on September 8, 2023, resulting in a common detriment to the settlement process, which in both cases should be viewed less favorably; and
- x. Any other factors that the Fee Panel finds to be appropriate to consider after input from Applicants to the Attorney Fee Fund.

4. It is possible that the States and Subdivisions that are litigating Opioid cases will enter additional settlements in close proximity of the time for processing the Kroger Agreement. If there are additional settlements and these settlements create a Common Benefit Attorney Fee Fund to be administered by the Fee Panel, the Fee Panel may:
 - a. Consolidate the Common Benefit approval process to include evaluation of all Common Benefit Applications for all settlements entered after November 14, 2022;
 - b. Determine the fair and equitable allocation of the Aggregate Common Benefit Fees that come after December 9, 2022, including consideration of beneficial or detrimental actions taken with respect to any Settling Defendant contributing to the Common Benefit Attorney Fee Fund;
 - c. Give consideration to the amount and timing of each settlement, including the amount and timing of Common Benefit Fees;
 - d. The Fee Panel shall abide by the applicable Attorney Fee Agreement in each of the Settlements in Allocating the Common Benefit Fees provided for in the Settlement; and
 - e. Be guided in their work by the Orders of the Court related to Fees and Costs.
5. The Fee Panel shall develop procedures for receiving a single application, which may be updated or amended based on new information (such as participation by additional Litigating Subdivisions) from each Applicant seeking compensation from each sub fund of the Attorney Fee Fund pursuant to processes and procedures developed by the Fee Panel, which shall not be inconsistent with this Fee Agreement. Any request for attorneys' fees not included on the single application or through the updating/amendment process designed by the Fee Panel shall be deemed waived. For purposes of transparency and to permit the Fee Panel to conduct its work, the application from each Applicant shall, at a minimum, require each Applicant to:
 - a. Identify all Litigating Subdivisions for which s/he is seeking payment from the Attorney Fee Fund;
 - b. Identify all Subdivisions in both Settling and Non-Settling States (and, where applicable, Tribal Nations) with respect to which s/he has a Fee Entitlement with respect to Relevant Claims against Released Entities, and identify all co-counsel in such cases;
 - c. Identify which of those Subdivisions are Participating Subdivisions and which are not (with similar information for Tribal Nations, where applicable);

- d. Specify the specific fund or funds within the Attorney Fee Fund from which the Attorney is seeking compensation;
 - e. Demonstrate his or her eligibility for compensation from the relevant sub funds within the Attorney Fee Fund pursuant to the criteria set forth for the relevant sub fund;
 - f. Identify any and all Fee Entitlements from representations of States, Tribal Nations, or other plaintiffs related to Released Claims against Released Entities or in opioids-related matters;
 - g. Notwithstanding “a-f” above, the Panel may consider a supplemental application if the Applicant shows good cause why circumstances exist that will lead to consideration for additional Common Benefit award. Examples would include, but are not limited to, an Applicant having Non-Participating Litigating Subdivision clients that subsequently become Participating Subdivisions, a Bar Date passes that increases participation or an Allocation Agreement is reached.
6. With respect to the Common Benefit Fund, the Fee Panel shall (subject to any applicable MDL Court Order):
- a. Review the applications of all Applicants seeking compensation from the Common Benefit Fund, including determining eligibility for each Applicant as set forth in Section II.G.
 - b. Using criteria set forth in Sections II.C and II.G, allocate amounts from the Common Benefit Fund to eligible Applicants, including payment amounts for each Payment Year. In making such allocations, the Panel shall apply the principles set forth in paragraph II.C.5 to the amounts paid to Applicants with a Common Benefit Fee Entitlement.
7. With respect to the Contingency Fee Fund, the Fee Panel shall:
- a. Review the applications of all Attorneys seeking compensation from the Litigating Subdivision Fee Fund, including determining eligibility for each Attorney as set forth in Section II.G.
 - b. Apply the Mathematical Model in Exhibit A.
 - c. Use such allocations to determine refund amounts owed to Kroger from the Attorney Fee Fund, and inform Kroger and the MDL PEC of all such adjustments.

8. To the extent that there is a dispute about the calculations of the Fee Panel related to the amount that Kroger is required to pay (including application of any reductions or refunds under this Fee Agreement), such disputes shall be presented to the Fee Panel and any disputed funds be paid into/held in escrow. The Fee Panel shall resolve such disputes expeditiously, with either Party having the right to seek review from the MDL Court.
9. For purposes of determination of fee or cost awards, allocations, reductions, and possible reversions under this Fee Agreement, unless specified otherwise a Subdivision will be considered a Non-Participating Subdivision if it is not a Participating Subdivision as of the deadline for the application for the fee at issue (or, if the determination does not involve a specific application, the date on which the record for such determination closes).
10. In the event that the Fee Panel, through the use of the Mathematical Model set forth in Exhibit A, allocates funds from the Contingency Fee Fund for an Attorney based on a Qualifying Representation of a Participating Litigating Subdivision and that Subdivision is in a Settling State in which the Consent Judgment has not been approved, such funds shall be placed into escrow until the Consent Judgment is approved, after which time they shall be released.

I. Miscellaneous

1. The Fee Panel shall charge an hourly rate approved by the Court. The Pre-Effective Date costs associated with the Cost and Expense Fund Administrator shall be paid from funds in the Cost Fund. Post-Effective Date, the cost of the Fee Panel shall be charged against the applicable Fee Fund based on allocation by the Fee Panel and shall not be otherwise funded by Kroger.
2. The MDL PEC will seek, and the Attorneys General for Settling States and the Kroger will not oppose, a Common Benefit Fee Order requiring an assessment of 7.5% on the gross recovery (by judgment or settlement) of any Non-Participating Subdivision that is subject to the federal court jurisdiction, represented by a MDL PEC firm, represented by any Attorney receiving fees from the Common Benefit Fund, represented by any Attorney that signed a Participation Agreement or had been paid in a case otherwise under the jurisdiction of the MDL Court.
3. The MDL PEC shall provide to Kroger information the PEC has that identifies Attorneys who represent Litigating Subdivisions who are not Participating Subdivisions and who have an obligation to pay a common benefit assessment, either due to the MDL Court's orders or pursuant to a Participation Agreement.
4. The MDL PEC and Kroger agree that it is a conflict of interest for an Attorney that had represented a Participating Subdivision or Settling State to represent a Later Litigating Subdivision or Later Litigating State, including a Non-Eligible State or a subdivision in a Non-Eligible State. This Subsection shall be

enforceable to the extent permitted by the equivalent to Rules 1.16 and 5.6 of the ABA Model Rules of Professional Conduct in the relevant jurisdictions. The MDL PEC represents that it will comply with this provision in the case of the Kroger Agreement until the Effective Date of the Kroger Agreement, as well as thereafter, if the Kroger Agreement proceeds.

5. Participating Subdivisions agree to instruct their counsel to treat information, work product and expert materials as confidential under Rule 1.6 of the ABA Model Rules of Professional Conduct. Accordingly, an Attorney shall not share information or work product with, or experts or materials to, non-participants (other than the Attorney's own current clients or their lawyers, consultants, experts or other representatives or agents), including Non-Eligible States or subdivisions in Non-Eligible States. However, nothing herein shall prevent MDL Leadership or PEC Counsel from fulfilling their obligations in any MDL and the MDL Court Order.

III. Miscellaneous

- A. *Termination.* If the Kroger Agreement does not proceed past the Reference Date, whether because Kroger does not determine to proceed or for any other reason, this Fee Agreement shall be null and void, Kroger shall have no obligation to make any payments under this Fee Agreement, and Kroger and the MDL PEC shall take such steps as are necessary to restore the *status quo ante*.
- B. *MDL Court Consideration.* This Fee Agreement shall be attached as an exhibit to the Kroger Agreement. This Fee Agreement shall also be submitted by Kroger and the MDL PEC to the MDL Court for approval pursuant to the motion and order that shall be attached.
 1. In the event that the MDL Court, through an order, makes any change to the amounts potentially to be paid by Kroger under this Fee Agreement, makes any change to the Fee Panel's consideration of the factors set forth in paragraph II.C.4, or any other material change to the draft Order attached as part of Exhibit B or the terms of this Fee Agreement, Kroger and the MDL PEC shall meet and confer concerning such changes. The MDL Court shall have no authority to increase the payments made by Kroger related to fees and costs beyond the amounts described in this Fee Agreement.
 2. If Kroger and the MDL PEC are unable to reach agreement and revisions to this Fee Agreement, this Fee Agreement shall be null and void, Kroger shall have no obligation to make any payments under this Fee Agreement, and Kroger and the MDL PEC shall take such further steps as are necessary to restore the *status quo ante*.

- C. *Amendment.* Once the MDL Court has entered an order implementing this Fee Agreement, this Fee Agreement can only be amended by (1) written agreement of Kroger and the MDL PEC and (2) approval by the MDL Court.
- D. *Jurisdiction and Enforcement.* The MDL Court shall have exclusive and ongoing jurisdiction over the enforcement and implementation of this Fee Agreement as set forth herein. The MDL PEC shall be the Authorized Party to enforce this Fee Agreement, as to the payment obligations of Kroger as set forth in this Fee Agreement and as to Attorneys making application to the Funds under this Fee Agreement. Solely for purposes of assessing or allocating common benefit fees, the MDL Court will continue to have jurisdiction over the work product developed in the MDL Court by and under the direction of the MDL PEC with respect to claims against Kroger, including data and documents, depositions, expert reports, briefs and pleadings; and the MDL Court's protective orders, management orders, and other decisions regarding such discovery and other work product, including but not limited to, conditions on its use, will continue in full force and effect. Nothing in this paragraph authorizes the MDL Court to act contrary to this Agreement or to share any of the work product, or provides the MDL Court with jurisdiction over the Kroger Agreement.

EXHIBIT A

Description of Mathematical Model for the Allocation of the Contingency Fee Funds

Kroger Settlement Agreement

This document describes the Mathematical Model for allocation of the Contingency Fee Fund described in Exhibit R (Agreement of Attorneys' Fees, Costs, and Expenses) to the Kroger Settlement Agreement.¹ Awards of fees from the Contingency Fee Funds shall be available to Attorneys with Qualifying Representations of Participating Litigating Subdivisions eligible to receive an allocation under the Kroger Settlement Agreement.² A Fee Panel shall oversee the application of the Model and resolve any questions or disputes concerning the eligibility of a counsel to participate. The Panel is empowered to hear disputes concerning and ensure the accuracy of the mathematical calculations.

In general terms, allocation of the Contingency Fee Fund shall be made by (1) determining the amount of the Settlement Fund that is attributable to each Participating Litigating Subdivision; (2) making certain adjustments to these amounts based on when the Subdivision filed suit and the terms of the applicable fee contract; and (3) dividing the Contingency Fee Fund proportionately among counsel for each Participating Litigating Subdivision based on the amounts calculated in subpart 2.

To collect a fee award from the Contingency Fee Fund, a Participating Litigating Subdivision must have named Kroger (or any Released Entity) in its lawsuit. The total maximum amount of the Contingency Fee Fund in the Kroger Settlement Agreement is \$35,520,000.³

Allocation of the Contingency Fee Fund shall be made according to the following steps. These calculations are made only for purpose of determining the percentage share of the Contingency Fee Fund that Attorneys for each Participating Litigating Subdivision should receive, *not* for determining the dollar amount each Subdivision will receive.

(1) For each Settling State, attribute 50% of the settlement funds for that State to its Subdivisions according to the Subdivision Allocation Percentage in Exhibit G to the Kroger Settlement Agreement.

Illustrative example:

- Assume that State A is allocated 1.00000% of the \$1,200,000,000 Remediation amount [see Exhibit M of the Kroger Settlement Agreement].
- 50% of the 1% share allocated to State A is \$6,000,000.

¹ See Kroger Settlement Agreement, Exhibit R § II.D.2.

² Kroger Settlement Agreement, Exhibit R § II.D.2.

³ Kroger Settlement Agreement, Exhibit R § II.A.1 & II.D.1.

- Assume that, per Exhibit G of the Agreement, the Subdivision Allocation Percentage for City B in State A is 1.00000000%.
- For purposes of determining its counsel's share of the Contingency Fee Fund, City B is attributed 1.00000000% of \$6,000,000, or \$60,000.

(2) Adjust the amounts in paragraph 1 as follows:

- Upward Adjustment for Early Filers.* Increase the amount calculated in paragraph 1 above by 10% for any Litigating Subdivision that named Kroger in a suit before December 5, 2017, the date the National Prescription Opiate Litigation MDL was formed. If the Litigating Subdivision did not name Kroger in a suit before September 8, 2023, then fees from the Contingency Fee Fund will not be awarded to Attorneys with otherwise Qualifying Representations of that Participating Litigating Subdivision.

Illustrative Example:

- Assume City C is attributed \$1,000,000 under paragraph 1 above.
- If City C named Kroger before 12/5/2017, the attributed amount would be adjusted to \$1,100,000.

- Determine Amount Due under Contingency Fee Contract.* Determine the amount that would be due to Attorneys with Qualifying Representations of each Participating Litigating Subdivision under the terms of the applicable fee contract if the Participating Litigating Subdivision were to receive the amount calculated in paragraph 2.a. This amount can be referred to as the Contingency Fee Assumption.

Illustrative Example:

- Continuing the example given in paragraph 2.a, if Attorneys have a 20% contingency fee contract with City C for the relevant litigation, the amount calculated in this step would be 20% of \$1,100,000, or \$220,000.

In the next step, the Contingency Fee Assumption is used to determine the percentage share of the Contingency Fee Fund due to Attorneys for each Participating Litigating Subdivision.

(3) Divide the Contingency Fee Fund proportionately among Attorneys for each Participating Litigating Subdivision in two ways:

- National Fee Pool Calculation.* Determine each Litigating Subdivision's

percentage share of all amounts due under contingency fee contracts nationwide by dividing the Contingency Fee Assumption calculated for each Subdivision in paragraph 2.b by the sum of all Contingency Fee Assumptions. Then multiply that percentage by the Contingency Fee Fund to figure each Subdivision's dollar share of the Contingency Fee Fund (but only if the Subdivision timely named Kroger in a lawsuit).

Illustrative example:

- $\$220,000$ [from para. 2.b] \div $\$280,000,000$ [total amount owed under contingency fee contracts nationwide] = 0.0785714% ⁴
- $0.0785714\% \times \$225,493,007.20$ [Contingency Fee Fund] = $\$177,173.01$

- b. *Separate State Fee Pools Calculation.* Determine each Litigating Subdivision's percentage share of all amounts due under contingency fee contracts statewide by dividing the Contingency Fee Assumption calculated for each Subdivision in paragraph 2.b by the sum of all Contingency Fee Assumptions in the same State. Then multiply that percentage by the portion of the Contingency Fee Fund that corresponds to that State's Overall Allocation Percentage, shown in Exhibit F of the Kroger Settlement Agreement, to figure each Subdivision's dollar share of the Contingency Fee Fund (but only if the Subdivision timely named Kroger in a lawsuit).

Illustrative example:

- $1\% \times \$225,493,007.20 = \$2,254,930.072$ [amount of the Contingency Fee Fund corresponding to State A]
- Assume a total of $\$2,500,000$ is owed under contingency fee contracts for State A.
- $\$220,000$ [from para. 2.b] \div $\$2,500,000 = 8.8\%$
- $8.8\% \times \$2,254,930.072 = \$198,433.85$

The award of fees to Attorneys with Qualifying Representations of Participating Litigating Subdivisions will be the average of the final amounts calculated in paragraphs 3.a and 3.b above, less any amounts the Fee Panel is authorized to, and does, withhold.⁵

Paragraph 3.a represents allocation based on a proportional share of a National Fee Pool,

⁴ In this example, \$280 million is the amount theoretically owed under all contingency fee contracts for litigation against Kroger as calculated in paragraph 2.b. This amount is illustrative only; the actual amount will not be known until all litigating subdivisions are identified and the terms of their contingency fee contracts are collected.

⁵ The model also enforces a maximum fee award of 20% of the amount calculated in paragraph 2.b. The description in this document of the Mathematical Model is by necessity an abstraction; the precise contours of the calculations are defined in the model itself.

while paragraph 3.b represents allocation based on a proportional share of the Separate State Fee Pools. In other words, for the National Fee Pool described above in paragraph 3.a, the contingency fee contract rate is compared to all other contingency fee contract rates in the nation. For the Separate State Fee Pools described above in paragraph 3.b, the contingency fee contract terms are compared to the other contingency fee contract terms in that same State. The National Fee Pool and the Separate State Fee Pools are given equal weighting.

Using the first methodology, Attorneys for two Subdivisions in different States with the same amount calculated under paragraph 2.b would be assigned the same amount under paragraph 3.a. Using the second methodology, Attorneys for the same two Subdivisions would be assigned different amounts under paragraph 3.b because they are in different States. Specifically, the Subdivision in the State with a smaller proportion of Participating Litigating Subdivisions would be allocated more than the Subdivision in the State with a greater proportion of Participating Litigating Subdivisions.

By: 

Name: Chantale Fiebig

Date: March 21, 2024

On behalf of Kroger

By: _____

Name: Paul T. Farrell, Jr.

Date: _____

By: _____

Name: Jayne Conroy

Date: _____

By: _____

Name: Joseph F. Rice

Date: _____

On behalf of Plaintiffs' Executive Committee

EXHIBIT S

State Outside Counsel Fee Fund

1. **Definitions.** This Exhibit incorporates all defined terms in the Agreement. Additionally, the following definitions apply to this Exhibit:

- a. “State Outside Counsel Fee Fund” or “Fee Fund” means the fees portion of the State AG Fees and Costs amount, which is disbursed pursuant to this Exhibit.
- b. “Outside Counsel States” means Alaska and Utah, the two states with litigation brought by outside counsel as of September 8, 2023, when the agreement in principle was announced.
- c. “Retained Amount” means any amount retained by Kroger pursuant to Section 4 below.

2. **Payment.** The amount of the State Outside Counsel Fee Fund is \$8 million. It is to be paid by Kroger pursuant to the schedule in Exhibit M-3 and the terms of the Agreement, including this Exhibit.

3. **Allocation.** The State Outside Counsel Fee Fund is allocated evenly between the Outside Counsel States, with Alaska and Utah each eligible for an allocation of \$4 million. If both Outside Counsel States are Settling States, the Settlement Fund Administrator shall evenly allocate the Fee Fund portion of the Annual Fees Payments between the two states.

4. **Use of Funds.** An Outside Counsel State may use any or all of a Fee Fund payment for the payment of (or reimbursement for) outside counsel fees and/or for Opioid Remediation.

5. **Retained Amount for Non-Settling Outside Counsel States.** If an Outside Counsel State is a Non-Settling State, then its Fee Fund allocation shall not be paid by Kroger. The Retained Amount shall be applied to the back end of all payments for State AG Fees and Costs and the Additional Remediation Amount.

For example, if one Outside Counsel State is a Non-Settling State, then the following would occur:

- i. The \$4 million Retained Amount would be applied to Payment Year 6 and there would be no payment that year for the Fee Fund, State Cost Fund, or Additional Restitution Amount.
- ii. The full Payment Year 3 Fee Fund payment would be made to the Outside Counsel State that is a Settling State.
- iii. The two Additional Remediation payments will move up a year and be paid in Payment Years 4 and 5.

EXHIBIT T

State Cost Fund

1. **Definitions.** This Exhibit incorporates all defined terms in the Agreement. Additionally, the following definitions apply to this Exhibit:

- a. “Agreement on the Joint State Cost Fund” means the Agreement on the Joint State Cost Fund, which is Exhibit T to the multistate settlement agreements with Allergan Finance, LLC, CVS Health Corporation, Teva Pharmaceutical Industries Ltd., Walgreen Co., and Walmart Inc.
- b. “Joint State Cost Fund” means the fund for state costs established by the Agreement on the Joint State Cost Fund.
- c. “Joint State Cost Fund Committee” means the committee established to oversee the Joint State Cost Fund pursuant to the Agreement on the Joint State Cost Fund.
- d. “Litigating States” means Alaska, Utah, and Washington, the three states with active litigation as of September 8, 2023, when the agreement in principle was announced.
- e. “Priority Payment” means a payment to a Litigating State that becomes a Settling State for Kroger-related costs that is made pursuant to the requirements of Section 4 below.
- f. “State Cost Fund” means the State costs portion of the State AG Fees and Cost amount, which is disbursed through this Exhibit.

2. **Payment.** The amount of the State Cost Fund is \$8 million. It is to be paid by Kroger pursuant to the schedule in Exhibit M-3 and the terms of the Agreement, including this Exhibit. The amount to be paid by Kroger into the State Cost Fund will be reduced by \$2 million for each Litigating State that does not become a Settling State. The Retained Amount shall be applied to the back end of all payments for State AG Fees and Costs and the Additional Remediation Amount.

3. **NAAG Grant Reimbursement.** From the initial State Cost Fund payment in Payment Year 1, there shall be a disbursement to the relevant NAAG fund for any opioid grant reimbursement amount that is owing and is not scheduled to be paid from another source. Any initial NAAG grant reimbursement paid from the State Cost Fund pursuant to this provision shall not exceed \$1.5 million. The foregoing sentence is not intended to limit reimbursements to NAAG from the Joint State Cost Fund.

4. **Priority for Litigating States.** Each Litigating State that becomes a Settling State is eligible for a Priority Payment of up to \$2 million per state from the State Cost Fund for Kroger-related costs. The process for such priority payments is as follows:

- a. The Litigating State will provide the Joint State Cost Fund Committee with a written statement of the amount of its Kroger-related costs and a request for a Priority Payment of such costs up to \$2 million. The Litigating State will certify that these costs are eligible for reimbursement pursuant to the requirements the Joint State Cost Fund Committee has established for payments from the Joint State Cost Fund.
- b. The Priority Payments to Litigating States shall be made from the amounts Kroger pays to the State Cost Fund in Payment Years 1 and 2.
- c. If there are not sufficient funds to fully pay any NAAG grant reimbursement amount and all Litigating State Priority Payments in Payment Year 1, then the \$4 million Year 1 State Cost Fund payment shall fully cover the NAAG reimbursement amount and the remaining amount shall be allocated equitably among the Litigating State Priority Payments pursuant to instructions from the Joint State Cost Fund Committee. The remaining priority payment amounts shall be paid from the Payment Year 2 State Cost Fund payment.
- d. Litigating States receiving a Priority Payment shall submit the costs covered by such payment to the Joint State Cost Fund Committee (or its auditor) so that the Committee may account for the expenses and their reimbursement in processing applications for any payments from the Joint State Cost Fund and otherwise confirm the eligibility of such expenses. If such submitted expenses are determined by the Committee to be ineligible pursuant to the requirements the Joint State Cost Fund Committee has established for payments from the Joint State Cost Fund, the recipient will refund the amount of any such ineligible expense to the Joint State Cost Fund.

5. **Eligibility for Joint Cost Fund Payments.** While they will be credited with having received Priority Payments, Litigating States receiving Priority Payments remain eligible to apply for cost reimbursement from the Joint State Cost Fund for expenses not covered by the Priority Payments. Should a Litigating State receive additional funds for remediation or fees from Kroger outside of this Agreement, such additional funds shall not affect such State's eligibility for reimbursement of costs from funds paid into the Joint State Cost Fund from the Kroger State Cost Fund payments.

6. **Remaining State Cost Fund Amounts.** State Cost Fund payment amounts that are not directed to NAAG grant reimbursement or to Litigating State Priority Payments pursuant to this Exhibit shall be directed to the Joint State Cost Fund to be disbursed pursuant to the Agreement on the Joint State Cost Fund.

7. **Clarification.** No State that is not a Settling State may receive payments from the State Cost Fund.

EXHIBIT U - Exemplar Tax Form

0303



VOID



CORRECTED

FILER'S name, street address, city or town, state or province, country, ZIP or foreign postal code, and telephone no. [Appropriate Official] [Designated State] [Address]		1 Total amount required to be paid \$ *	OMB No. 1545-2284 Form 1098-F (Rev. January 2022)	Fines, Penalties, and Other Amounts
		2 Amount to be paid for violation or potential violation \$ *		
		3 Restitution/remediation amount \$ *	For calendar year 20 <u>24</u>	
		4 Compliance amount \$ *		
FILER'S TIN XX-XXXXXXX	PAYER'S TIN 31-0345740	5 Date of order/agreement XX/XX/2024		Copy A For Internal Revenue Service Center File with Form 1096. For Privacy Act and Paperwork Reduction Act Notice, see the current General Instructions for Certain Information Returns.
PAYER'S name The Kroger Co		6 Court or entity U.S. District Court for the Northern District of Ohio and Jurisdictions of other cases settled under the Settlement Agreement entered into by the Kroger Co. and the Settling States (as defined in the Agreement), dated as of [].		
Street address (including apt. no.) 1014 Vine Street		7 Case number No. 1:1-MD-2804, and other cases settled under the Settlement Agreement entered into by the Kroger Co. and the Settling States (as defined in the Agreement), dated as of [].		
City or town, state or province, country, and ZIP or foreign postal code Cincinnati, OH 45202		8 Case name or names of parties to suit, order, or agreement National Prescription Opiate Litigation		
		9 Code A, B, I		

Form **1098-F** (Rev. 1-2022)

Cat. No. 71382B

www.irs.gov/Form1098F

Department of the Treasury - Internal Revenue Service

Do Not Cut or Separate Forms on This Page — Do Not Cut or Separate Forms on This Page

EXHIBIT V

[Intentionally Omitted]

EXHIBIT W

Non-Litigating Threshold Subdivisions

[Exhibit to be inserted prior to the Effective Date]

EXHIBIT X

Governor's Release of Opioid-Related Claims Pursuant to the Kroger Settlement Agreement

I, [NAME], Governor of the [Commonwealth]/[State]/[Territory] of [Commonwealth]/[State]/[Territory], hereby authorize Attorney General [NAME] to settle and release, to the maximum extent of my power as Governor, all Released Claims of (1) all of [Commonwealth]/[State]/[Territory]'s past and present executive departments, state agencies, divisions, boards, commissions and instrumentalities with regulatory authority to enforce state and federal controlled substances acts and (2) all of [Commonwealth]/[State]/[Territory]'s past and present executive departments, agencies, divisions, boards, commissions, and instrumentalities that have the authority to bring Claims related to Covered Conduct seeking money (including abatement and/or remediation) or revocation or suspension of a pharmaceutical distribution or dispensing license. The foregoing authorization is given in connection with Section X.G of the Kroger Settlement Agreement dated as of March 22, 2024 setting forth the terms of settlement between and among Kroger, on the one hand, and the Settling States and Participating Subdivisions, on the other hand. This release is intended to be a "release from a State's Governor" as contemplated in such section. Capitalized terms used herein and defined in the Settlement Agreement have the meanings given to them in such settlement agreement.

[Name]

Governor of the [Commonwealth]/[State]/[Territory] of [Commonwealth]/[State]/[Territory]

Date: _____

**RESOLUTION TO TRANSFER FUNDS WITHIN THE CAPITAL PROJECT FUND
BUDGET FOR FISCAL YEAR 2025**

WHEREAS, amendments were made to the proposed budget of the Capital Projects Fund during the special called session of the Board of Commissioners on July 15, 2024; and

WHEREAS, the proposed budget for the Fredonia Phase II project for \$900,000 was removed by the County Commission; and

WHEREAS, the current available budget in the Land Acquisition line item within the Capital Project Fund is \$2,189,193.38, of which \$900,000 can be transferred to the Fredonia Phase II project; and

WHEREAS, it is the desire of the County Mayor and the Parks and Recreation Department to complete the Fredonia Phase II project for \$900,000 using the available budget in the Land Acquisition line item.

NOW, THEREFORE, BE IT RESOLVED by the Montgomery County Board of Commissioners, assembled in Regular Session on this 12th day of August 2024, authorize the transfer of funds in the amounts listed below; and that the Director of Accounts and Budgets amend the following accounts accordingly:

Account Number	Account Name	Amount
171-91110-02024-91-57150	Land Acquisition	<900,000>
171-91150-02024-91-57150-TR909	Fredonia Phase II Project	900,000

Duly passed and approved this 12th day of August 2024.

Sponsor

Joe Smith

Commissioner

Joshua Beal
Joshua Beal

Approved

Wes Golden, County Mayor

Attested

Teresa Cottrell, County Clerk

**RESOLUTION TO APPROPRIATE FUNDS FROM THE TENNESSEE DEPARTMENT
OF ECONOMIC AND COMMUNITY DEVELOPMENT – BROADBAND READY
COMMUNITIES GRANT PROGRAM**

WHEREAS, the state government has made funds from a portion of the Tennessee Emergency Broadband Fund – American Rescue Plan (TEBF-ARP) to foster county engagement in securing broadband infrastructure and access to their communities; and

WHEREAS, Montgomery County received an award of \$100,000 to be used for the purpose of purchasing equipment, supplies, and training needed to increase digital resources and access for County citizens in parks and common areas, such as the Clarksville Montgomery County Public Library – Main Branch, Richellen Park, the Downtown Commons, South Guthrie, and Woodlawn Park; and

WHEREAS, these funds will be administered through the Tennessee Department of Economic and Community Development in the form of a reimbursable grant; and

WHEREAS, the grant period to complete grant purchases and/or activities ends December 31, 2026; and

WHEREAS, the aforementioned grant period will span the County's FY2025, FY2026, and FY2027.

NOW, THEREFORE BE IT RESOLVED, by the Montgomery County Board of Commissioners assembled in Regular Session on this 12th day of August 2024 that the Montgomery County Legislative Body will approve appropriation of funds for the amount of one hundred thousand dollars (\$100,000); and

BE IT FURTHER RESOLVED that the County Mayor is authorized to execute an agreement and other necessary documents required to signify acceptance of grant funds from the Tennessee Department of Economic and Community Development. Upon receipt of the fully executed grant agreement, the Director of Accounts and Budgets shall establish the necessary fund accounts providing for related revenues and expenditures stated in the contract, and this resolution intends to have the effect of appropriation to that purpose accordingly.

SECTION 1. Montgomery County hereby accepts \$100,000 from the Tennessee Department of Economic and Community Development for the purpose herein stated and as detailed below:

REVENUE	127-58834-00000-58-47404-G2520	\$100,000
OTHER CONTRACTED SERVICES	127-58834-00000-58-53990-G2520	\$11,432
OTHER SUPPLIES AND MATERIALS	127-58834-00000-58-54990-G2520	\$88,568

Duly passed and approved this 12th day of August, 2024.

Sponsor

Wes Golden

Commissioner

Michael Hankford

Approved

Wes Golden, County Mayor

Attested

Teresa Cottrell, County Clerk

**RESOLUTION TO APPROPRIATE FUNDS FROM THE TENNESSEE DEPARTMENT
OF ECONOMIC AND COMMUNITY DEVELOPMENT – BROADBAND CONNECTED
COMMUNITIES FACILITIES GRANT PROGRAM**

WHEREAS, the state government has made funds from the American Rescue Plan Act (ARPA) Capital Project Fund (CPF) to create places where people can access digital resources; and

WHEREAS, Montgomery County received an award of \$216,531 from the Connected Communities Facilities grant program to be used for the purpose of purchasing equipment, supplies, and training needed to increase digital resources and access for County citizens at the Clarksville Montgomery County Public Library's North Branch. These funds will outfit the North Branch meeting rooms, computer lab, tech room, program room, and study rooms with technology and provide new digital literacy programming and telehealth access; and

WHEREAS, Montgomery County must commit to a cost-share or match requirement of at least 10% of the total amount of all project costs as submitted in the application and approved in the award, which is \$24,059 of the total \$240,590 project budget; and

WHEREAS, these funds will be administered through the Tennessee Department of Economic and Community Development in the form of a reimbursable grant; and

WHEREAS, the grant period to complete grant purchases and/or activities retroactively began April 24, 2024, and ends December 31, 2026; and

WHEREAS, the aforementioned grant period will span the County's FY2025, FY2026, and FY2027.


NOW, THEREFORE BE IT RESOLVED, by the Montgomery County Board of Commissioners assembled in Regular Session on this 12th day of August 2024 that the Montgomery County Legislative Body will approve appropriation of funds for the amount of two hundred forty thousand, five hundred ninety dollars (\$240,590); and

BE IT FURTHER RESOLVED that the County Mayor is authorized to execute an agreement and other necessary documents required to signify acceptance of grant funds from the Tennessee Department of Economic and Community Development. Upon receipt of the fully executed grant agreement, the Director of Accounts and Budgets shall establish the necessary fund accounts providing for related revenues and expenditures stated in the contract, this resolution intends to have the effect of appropriation to that purpose accordingly.

SECTION 1. Montgomery County hereby accepts \$216,531 from the Tennessee Department of Economic and Community Development for the purpose herein stated and as detailed below:

REVENUE	127-58833-00000-58-47403-G2510	\$216,531
OTHER CONTRACTED SERVICES	127-58833-00000-58-53990-G2510	\$ 28,618
OTHER EQUIPMENT	127-58833-00000-58-57900-G2510	\$ 67,911
OTHER SUPPLIES AND MATERIALS	127-58833-00000-58-54990-G2510	\$144,061

Duly passed and approved this 12th day of August 2024.

Sponsor 
Wes Golden

Commissioner 
Michael Hankford

Approved _____
Wes Golden, County Mayor

Attested _____
Teresa Cottrell, County Clerk

COUNTY COMMISSION MINUTES FOR

JULY 8, 2024

SUBMITTED FOR APPROVAL AUGUST 12, 2024

BE IT REMEMBERED that the Board of Commissioners of Montgomery County, Tennessee, met in regular session, on Monday, July 8, 2024, at 6:00 P.M. Present and presiding, the Hon. Wes Golden, County Mayor (Chairman). Also present, Lee Harrell, Chief of Staff, Teresa Cottrell, County Clerk, John Smith, Chief Deputy Sheriff, Tim Harvey, County Attorney, Shannon Holt, Assistant Finance Director, and the following Commissioners:

Joshua Beal	David Harper	David Shelton
Nathan Burkholder	Michael Lankford	Autumn Simmons
Carmelle Chandler	Rashidah Leverett	Joe Smith
Joe Creek	Jorge Padro	Jeremiah Walker
Billy Frye	Lisa Prichard	Walker Woodruff
Ryan Gallant	Chris Rasnic	
John Gannon	Rickey Ray	

PRESENT: 19

ABSENT: Jason Knight and Tangi Smith (2)

When and where the following proceedings were had and entered of record,
to-wit:

The floor was opened for the public comment period. No speakers came forward.

The following Zoning Resolution was Adopted:

CZ-06-2024 Resolution of the Montgomery County Board of Commissioners Amending the Zone Classification of the Property of Johnathan Blick

The following Resolutions and Items were Adopted and Approved as part of the Consent Agenda:

- 24-7-1** A Resolution Accepting the “Public Improvement Program and Capital Budget, for Fiscal Years 2024-2025 through 2028-2029”, Compiled by Montgomery County and Approved by the Clarksville-Montgomery County Regional Planning Commission
- 24-7-2** Resolution to Establish Title VI Committee and Policy and Procedures in Montgomery County, Tennessee
- 24-7-3** Resolution Ratifying the Appointment of a Director of Accounts and Budgets by the County Mayor
- Commission Minutes – June 10, 2024
 - County Clerk’s Report
 - Nominating Committee Nominations
 - County Mayor Appointments and Nominations

Reports Filed:

1. Building & Codes Monthly Reports
2. Trustee’s Monthly Reports
3. Accounts & Budgets Monthly Reports

The Board was adjourned at 6:05 P.M.

Submitted by:

Teresa Cottrell

Teresa Cottrell
County Clerk



COUNTY COMMISSION MINUTES FOR

JULY 15, 2024

SUBMITTED FOR APPROVAL AUGUST 12, 2024

BE IT REMEMBERED that the Board of Commissioners of Montgomery County, Tennessee met in a special called session on Monday, July 15, 2024, at 6:00 P.M. Present and presiding, the Hon. Wes Golden, County Mayor (Chairman). Also present, Lee Harrell, Chief of Staff, Alison Kruger, Chief Deputy County Clerk, John Fuson, Sheriff, Tim Harvey, County Attorney, Shannon Holt, Assistant Finance Director, and the following Commissioners:

Joshua Beal
Nathan Burkholder
Carmelle Chandler
Joe Creek
Billy Frye
Ryan Gallant
John Gannon

David Harper
Jason Knight
Michael Lankford
Rashidah Leverett
Jorge Padro
Lisa Prichard
Chris Rasnic

Rickey Ray
David Shelton
Autumn Simmons
Joe Smith
Tangi Smith
Jeremiah Walker
Walker Woodruff

PRESENT: 21

ABSENT: None

When and where the following proceedings were had and entered of record,
to-wit:

The floor was opened for the public comment period. The following speaker addressed the Commission:

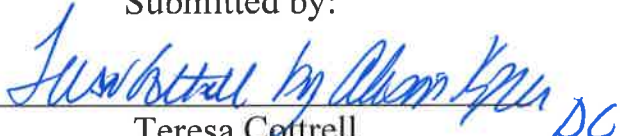
Monica M. Meeks – Property Taxes

The following Resolutions were Adopted:

- 24-7-4** Amended Resolution Making Appropriations for the Various Funds, Departments, Institutions, Offices, and Agencies of Montgomery County, Tennessee, for the Fiscal Year Beginning July 1, 2024 and Ending June 30, 2025 (FY25) and Approving the Funding of Non-Profit Charitable Organizations in Accordance with TCA § 5-9-109
- 24-7-5** Amended Resolution to Levy a Tax Rate in Montgomery County, Tennessee, for the Fiscal Year Beginning July 1, 2024

The Board was adjourned at 7:30 P.M.

Submitted by:



Teresa Cottrell
County Clerk



County Clerk's Report
August 12, 2024

Comes Teresa Cottrell, County Clerk, Montgomery County, Tennessee, and presents the County Clerk's Report for the month of July 2024.

I hereby request that the persons named on the list of new applicants to the office of Notary Public be elected. The Oaths of the Sheriff's Deputies, Deputy County Officials, Judicial Commissioners, and Board of Equalization member are approved as taken.

This report shall be spread upon the minutes of the Board of County Commissioners.

This the 12th day of August 2024.

Teresa Cottrell

County Clerk



OATHS OF DEPUTIES SHERIFF

NAME	OFFICE	DATE
Kirill Annikov	Deputy Sheriff	07/23/2024
Jeramy Bowen	Deputy Sheriff	07/23/2024
Shelby Dunn	Deputy Sheriff	07/23/2024
Morris Scott	Deputy Sheriff	07/23/2024
Elijah Thomas	Deputy Sheriff	07/23/2024

OATHS OF DEPUTY COUNTY OFFICIALS

NAME	OFFICE	DATE
Dashia Grandberry	Deputy Trustee	07/03/2024
Franchesce Conover	Register of Deeds Admin. Associate	07/22/2024
Crystal Anderson	Deputy County Clerk	07/29/2024
Brooke Hall	Deputy County Clerk	07/29/2024
Donna Rosanelli Barnhoorn	Deputy County Clerk	07/29/2024

OATHS OF JUDICIAL COMMISSIONERS

NAME	OFFICE	DATE
Ronald T. Parrish	Judicial Commissioner	07/02/2024
Rebecca Becker	Judicial Commissioner	07/19/2024
Darlene A. Sample	Judicial Commissioner	07/24/2024

OATH OF BOARD OF EQUALIZATION

NAME	OFFICE	DATE
Robert Fort	Board Member	07/09/2024

MONTGOMERY COUNTY CLERK
TERESA COTTRELL COUNTY CLERK
350 PAGEANT LANE SUITE 502
CLARKSVILLE TN 37040
Telephone 931-648-5711
Fax 931-572-1104

Notaries to be elected August 12, 2024

NAME	HOME ADDRESS AND PHONE	BUSINESS ADDRESS AND PHONE
1. TAMMY J ARMS	3545 MARTHA'S CHAPEL RD CUNNINGHAM TN 37052 931 3200191 1555 HWY 13	130 S 1ST ST CLARKSVILLE TN 37040 931 648 5777 2070 WILMA RUDOLPH
2. LISA B BAGGETT	CUNNINGHAM TN 37052 931 624 5909 233 RAINTREE DRIVE	CLARKSVILLE TN 37040 9319201517 475 SAUNDERSVILLE ROAD
3. CONSTANCE M BEMBREY	CLARKSVILLE TN 37040 931 933 1897 657 WHITE FACE DRIVE	HENDERSONVILLE TN 37075 615 915 6323 4465 GUTHRIE HWY
4. ASHLEIGH R BIBB	CLARKSVILLE TN 37040 931-278-4057 2241 SWEETBRIAR DR	CLARKSVILLE TN 37040 270-484-4125
5. LISA R BOYD	CLARKSVILLE TN 37043 931-801-6768 1161 CONNEMARA WAY	2031 WILMA RUDOLPH BLVD UNIT 3
6. TYLER BUTLER	CLARKSVILLE TN 37040 931 220 4473 1398 E RHETT BUTLER RD	CLARKSVILLE TN 37040 6154996145 1056 S RIVERSIDE DRIVE
7. DIANNE CANNON	CLARKSVILLE TN 37042 931 249 7175 2418 BUCKLIN DR	CLARKSVILLE TN 37040 931 553 0009
8. MADISON-RAE CLAPP	CLARKSVILLE TN 37042 951 760 3303 1200 RIVERWOOD PLACE #22	PO BOX 3448
9. ARTHUR D CONN	CLARKSVILLE TN 37040 931 624 1038 351 PANORAMA DR	CLARKSVILLE TN 37043 931 221 4991 875 INTERNATIONAL BLVD
10. DEBRA L DANIELS	CLARKSVILLE TN 37042 931 801 3294 1709 W ELMWOOD RD	CLARKSVILLE TN 37042 904-275-5510 601 COLLEGE ST
11. HEATHER ANN DELANEY	CLARKSVILLE TN 37040 931-553-3486 1925 ASHLAND CITY RD APT	CLARKSVILLE TN 37040 9312217346
12. KYLEAH DENNIS	505 CLARKSVILLE TN 37043 931-257-4325	1835 MADISON ST STE D CLARKSVILLE TN 37043

MONTGOMERY COUNTY CLERK
TERESA COTTRELL COUNTY CLERK
350 PAGEANT LANE SUITE 502
CLARKSVILLE TN 37040
Telephone 931-648-5711
Fax 931-572-1104

Notaries to be elected August 12, 2024

NAME	HOME ADDRESS AND PHONE	BUSINESS ADDRESS AND PHONE
13. ERICA C. DERMINIO	1518 RAVEN RD CLARKSVILLE TN 37042 931-263-4746	115 N 3RD ST CLARKSVILLE TN 37040 9318962184
14. LACEY G DILLON	2850 BRUNSWICK DR CLARKSVILLE TN 37043 865-293-9821	2021 WILMA RUDOLPH BLVD CLARKSVILLE TN 37040 931-905-7206
15. TONI M DUNVILLE	846 NANDINA CT CLARKSVILLE TNTN 37043 270 498 2919	2204A MADISON ST CLARKSVILLE TNTN 37043 931 503 1921
16. WINDFREA A ETTER	753 TYLERTOWN RD CLARKSVILLE TN 37040 615.568.6322	1201 JOSEPH AVE NASHVILLE TN 37207 9999999999
17. LEASA NIEMI EWING	1243 ATTAWAY RD CLARKSVILLE TN 37040 931 237 4993	570 INTERNATIONAL BLVD CLARKSVILLE TN 37040 9312286569
18. ASHLY FOWLER	110 SANDIS LN PALMYRA TN 37142 931 542 7985	PO BOX 3799 CLARKSVILLE TN 37043 931 245 8333
19. JENNIFER STONE GARDNER	3620 FOX TAIL DR CLARKSVILLE TN 37040 731-695-0673	151 W DUNBAR CAVE RD CLARKSVILLE TN 37040 931-919-5075
20. DANIELLE CLARE GRAVES	685 OLIVER LOOP APT E CLARKSVILLE TN 37040 412 853 0061	444 W LAKE ST SUITE 3000 CHICAGO IL 60606 412 853 0061
21. JOAN LILLARD HAINES	621 FLOWER DR CLARKSVILLE TN 37040 931 338 2719	315 DEADERICK ST STE 1100 NASHVILLE TN 37238 615 742 9514
22. A HARPER	2076 COBB MEADOW LN CLARKSVILLE TNTN 37043 931 444 0890	208 PROVIDENCE BLVD CLAIRFIELD TN 37042 931 896 2069
23. SHELBY HUGHSTON HARRILL	569 OAKMONT DR CLARKSVILLE TN 37042 662-587-4560	651 DUNLOP LN CLARKSVILLE TN 37040 931502100
24. MARY DARLENE HAYES	3477 BROOKFIELD DR CLARKSVILLE TN 37043 615-243-2120	N/A
25. SANDRA HESTER	3469 MARTHAS CHAPEL RD CUNNINGHAM TN 37052 931 572 7930	3469 MARTHAS CHAPEL RD CUNNINGHAM TN 37052 9315727930

MONTGOMERY COUNTY CLERK
TERESA COTTRELL COUNTY CLERK
350 PAGEANT LANE SUITE 502
CLARKSVILLE TN 37040
Telephone 931-648-5711
Fax 931-572-1104

Notaries to be elected August 12, 2024

NAME	HOME ADDRESS AND PHONE	BUSINESS ADDRESS AND PHONE
26. SHANNON L HOPPE	3563 TEAL DR CLARKSVILLE TN 37042 931 551 4922	3059 ASHLAND CITY RD CLARKSVILLE TN 37043 931 542 2878
27. ANDREA R HUGHES	1432 MUTUAL DR CLARKSVILLE TN 37042 941 468 3143	2512 WILMA RUDOLPH BLVD CLARKSVILLE TN 37040 931 647 3400
28. ANDREA HUNTER	412 MARTIN RD CLARKSVILLE TN 37042 520.508.4910	217 S 3RD ST CLARKSVILLE TN 37040 931.648.9090
29. KENNEDI INGLE	2279 MCCORMICK LANE APT D CLARKSVILLE TN 37040 256-485-3526	
30. JENNY IRVIN	819 IRON WOOD CIRCLE CLARKSVILLE TN 37043 334-498-6000	
31. TERRY A JAMES	1202 PARKVIEW DR CLARKSVILLE TN 37042 931.206.8885	650 JOEL DR FT CAMPBELL KY 42223 2704125170
32. SYLVIE JONES	5800 MARION RD CUNNINGHAM TN 37052 931 801 0285	409 MADISON ST CLARKSVILLE TN 37040 931 647 6400
33. DWAYNE T JONES	115 ALLENWOOD DR CLARKSVILLE TN 37043 931 221 9029	
34. CRISTY K KIRWIN	2655 ELKMONT DR CLARKSVILLE TN 37040 931 538 8289	5151 CORPORATE DR TROY MITN 48098
35. ALARIC KLINGHARD	536 YORK ST CLARKSVILLE TN 37040 931-279-0905	412 FRANKLIN ST CLARKSVILLE TN 37040 9319195060
36. JANICE W KRAESKE	147 HARTFORD COURT CLARKSVILLE TN 37043 931-320-3181	400 FRANKLIN ST CLARKSVILLE TN 37040 931-648-7156
37. EDWARD N LARSON	821 RIVER RUN CLARKSVILLE TN 37043 931-801-8300	1209 MADISON ST CLARKSVILLE TN 37040 9316473371

MONTGOMERY COUNTY CLERK
TERESA COTTRELL COUNTY CLERK
350 PAGEANT LANE SUITE 502
CLARKSVILLE TN 37040
Telephone 931-648-5711
Fax 931-572-1104

Notaries to be elected August 12, 2024

NAME	HOME ADDRESS AND PHONE	BUSINESS ADDRESS AND PHONE
38. BRANDON LEE	1925 ASHLAND CITY RD APT 404 CLARKSVILLE TN 37040 910 709 5724	2031 WILMA RUDOLPH BLVD UNIT 3 CLARKSVILLE TN 37040 615 499 6145
39. ERIC SCOTT LEHMAN	810 YORKBAR CT CLARKSVILLE TN 37043 717 870 0304	664 SANGO RD CLARKSVILLE TN 37043 717 870 0304
40. AUTUMN N LUNDQUIST	733 KINGSBURY RD CLARKSVILLE TN 37040 931-627-4877	100 S SPRING ST CLARKSVILLE TN 37040 931 645 7426
41. ELIJAH E MAYERS	3800 MCGREGOR RD ADAMS TN 37010 931.249.8124	PO BOX 3186 CLARKSVILLE TN 37043 931.249.8124
42. REBECCA J MCNEELY	1324 GOLDEN EAGLE WAY CLARKSVILLE TN 37040 931-305-4388	
43. AMBER N MYERS	2275 YEAGER DRIVE CLARKSVILLE TN 37040 931-278-1692	
44. ASHLEY PERRY	4646 CHAPEL HILL RD SOUTHSIDE TN 37171 931 241 7097	1209 MADISON ST CLARKSVILLE TN 37040 931 647 3371
45. ROBYN PETERS	3775 GRAY FOX DR CLARKSVILLE TN 37040 270 293 5800	570 INTERNATIONAL BLVD CLARKSVILLE TN 37040 931 552 2112
46. KATELYN RAWLS	111 BALLYGAR ST APT 3 CLARKSVILLE TN 37043 931-218-3132	412 FRANKLIN ST CLARKSVILLE TN 37040 931-919-5060
47. DEBRA G RHEMANN	4301 OLD CLARKSVILLE PIKE CLARKSVILLE TN 37043 931 603 6108	4301 OLD CLARKSVILLE PIKE CLARKSVILLE TN 37043 931 249 1281
48. MAKAYLA RICHARDSON	108 PATTON CT ASHLAND CITY TN 37015 615-582-4532	124 FRANKLIN ST CLARKSVILLE TN 37040
49. TRACEY D ROBINSON	305 ATLANTIC BLVD CLARKSVILLE TN 37040 816-447-0657	

MONTGOMERY COUNTY CLERK
TERESA COTTRELL COUNTY CLERK
350 PAGEANT LANE SUITE 502
CLARKSVILLE TN 37040
Telephone 931-648-5711
Fax 931-572-1104

Notaries to be elected August 12, 2024

NAME	HOME ADDRESS AND PHONE	BUSINESS ADDRESS AND PHONE
50. REBECCA A SEAY	438 KELSEY DRIVE CLARKSVILLE TN 37042 931 338 3401	308 S SECOND ST CLARKSVILLE TN 37040 9315521480
51. LORI J SHELBY	2411 WOODLAWN RD WOODLAWN TN 37191 931-801-0540	1209 MADISON STREET CLARKSVILLE TNTN 37040 931-647-3371
52. JEREMIAH STITH	2854 PRINCE DR CLARKSVILLE TN 37043 931-249-5820	1957 MADISON ST CLARKSVILLE TN 37043 931 274 7520
53. CAITLIN A SWAFFER	2180 BEARDEN RD CLARKSVILLE TN 37043 931 320 5712	135 CENTER POINTE DR CLARKSVILLE TN 37040 9314443379
54. HANNAH SYDDALL	1817 NEEDMORE RD CLARKSVILLE TN 37042 385 427 5907	2050 LOWES DR CLARKSVILLE TN 37040 931 431 6800
55. KELLIE WAGNER	2875 COOPER CREEK RD WOODLAWN TN 37191 731 435 0142	
56. PAMELA R WARNER	1373 MOUNTAIN WAY CLARKSVILLE TN 37043 615 337 6674	53 CENTRUY BLVD STE 300 NASHVILLE TN 37214 615 872 5833
57. STACEY M WENZLER	340 OLDHAM DRIVE CLARKSVILLE TN 37040 931-801-7119	495 DUNLOP LN STE 101 CLARKSVILLE TN 37040 931 648 7177
58. SHARON KAYE WESTBROOKS	102 SAWYER VERN DR CLARKSVILLE TN 37040 931-503-1570	20 BURTON HILLS BLVD NASHVILLE TN 37215 2703056989
59. JESSICA H YOUNG	490 EVERETTS LN HOPKINSVILLE KY 42240 270.484.331	1001 PROGRESS DR CLARKSVILLE TN 37040 931.572.5742
60. JODY ZAVATCHEN	1289 CUMBERLAND HGTS RD CLARKSVILLE TN 37040 931 801 7898	621 GREENWOOD AVE CLARKSVILLE TN 37040 9318026790

MONTGOMERY COUNTY

2024 COUNTY ROAD LIST

ZONE 1

APRIL 1, 2024 THRU JUNE 30, 2024

ROAD NAME	ROAD CLASS	ROAD LENGTH	DATE APPROVED	REASON FOR CHANGE
Cassandra Dr.	Hot Mix	.03		Road in Liberty Park 7 Phase II (from 2023)
Crowder Court	Hot Mix	.02		New Road: Liberty Park 7A Phase II (Cluster)
Dewberry Ct.	Hot Mix	.22		New Road: Sycamore Hill, Sec 2 & 3
Diamond Drive	Hot Mix	.09		New Road: Lisenbee Fields
Fredrick Dr.	Hot Mix	.48		Road Extension: .41 mi. has a 50' ROW .07 mi. has a 40' ROW
Gleason Drive	Hot Mix	.20		New Road: Liberty Park, 7B & 8
Lisenbee Way	Hot Mix	.56		New Road: Lisenbee Fields
Pepper Ct.	Hot Mix	.03		New Road: Liberty Park 7A Phase II (Cluster)
Pitcher Ct.	Hot Mix	.11		New Road: Lisenbee Fields
Pitcher Drive (1)	Hot Mix	.01		New Road: Lisenbee Fields 50 Ft. ROW

MONTGOMERY COUNTY

2024 COUNTY ROAD LIST

ZONE 1

APRIL 1, 2024 THRU JUNE 30, 2024

ROAD NAME	ROAD CLASS	ROAD LENGTH	DATE APPROVED	REASON FOR CHANGE
Pitcher Drive (2)	Hot Mix	.01		New Road: Lisenbee Fields 40 ROW
Shutout Drive	Hot Mix	.19		New Road: Lisenbee Fields
Sycamore Hill Court	Hot mix	.08		New Road: Sycamore Hill, Sec 2 & 3
Sycamore Hill Drive	Hot Mix	.46		Rd. Extension/Change .42 mi to .46.
Sycamore Hill Drive	Hot mix	.46		Change Ending Point from D.E. to Dewberry Rd.
Tisha Court	Hot Mix	.23		New Road: Liberty Park 7B & 8

MONTGOMERY COUNTY

2024 COUNTY ROAD LIST

ZONE 2

APRIL 1, 2024 THRU JUNE 30, 2024

ROAD NAME	ROAD CLASS	ROAD LENGTH	DATE APPROVED	REASON FOR CHANGE
Antioch Rd.	Hot Mix	3.33		STATE AID: Overlay with hot mix.
Antioch Rd.	Hot Mix	3.33		STATE AID: Change Road Width from 20 ft. to 24 ft.
Budds Creek Road	Hot Mix	4.38		STATE AID: Overlay with hot mix.
Budds Creek Road	Hot Mix	4.38		STATE AID: Change Road Width from 20 ft. to 24 ft.


RESPECTFULLY SUBMITTED,

A handwritten signature in black ink, appearing to read "Jeff Bryant", written over a horizontal line.

JEFF BRYANT, HIGHWAY SUPERVISOR

A handwritten signature in blue ink, appearing to read "Jeff Groves", written over a horizontal line.

JEFF GROVES

A handwritten signature in black ink, appearing to read "Orville Lewis", written over a horizontal line.

ORVILLE LEWIS

A handwritten date "7-29-24" in black ink, written over a horizontal line.

DATE



Clarksville Regional Airport



Montgomery County, Tennessee

Connecting People

Airport Quarterly Report 4th QTR F/Y-2024

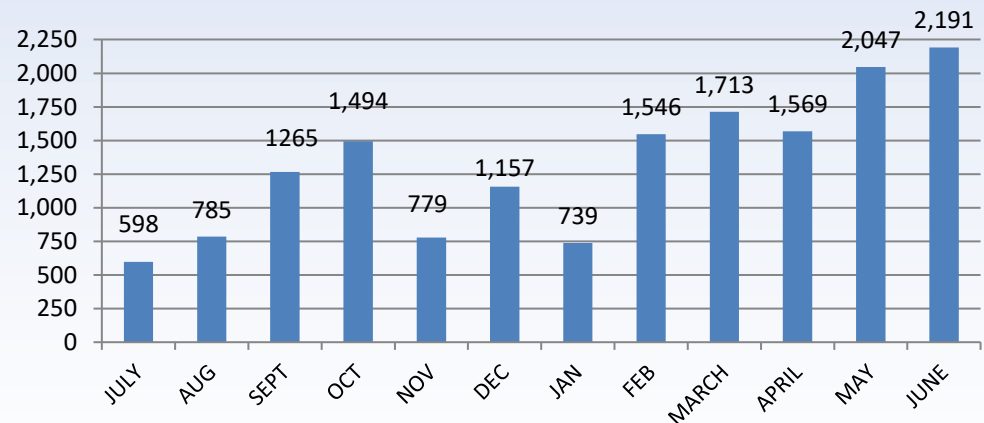
- Total Local Funding - County/City Combined
 - Operation \$1,106,144
 - Capital \$104,008
- Grant Funding - State and Federal Combined
 - Runway 35 \$4,800,000
 - South Apron \$237,500
 - Admin Building Design \$165,375
 - Fuel Farm Engineering \$90,250
 - Fuel Farm Relocate \$213,750
- Total Funding all sources F/Y-2025
 - Combined \$7,006,034

Operating Report (Traffic)

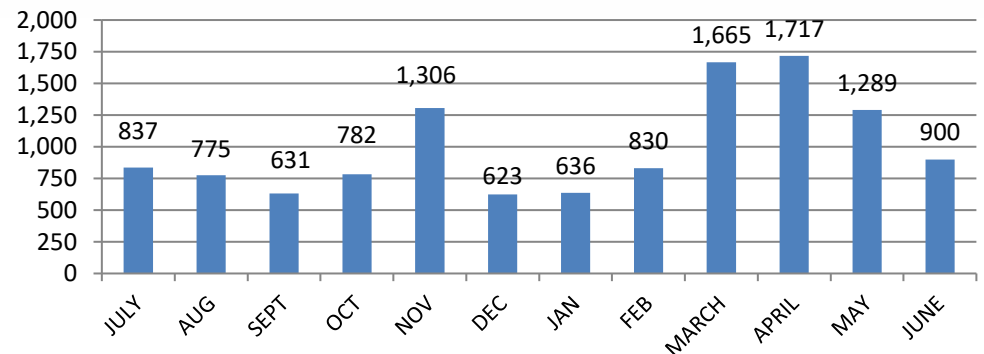
Quarter: 45.2 % 
YTD: 32.4 % 

	Jet	Military	Piston	TOTAL
JULY	61	32	505	598
AUG	55	15	715	785
SEPT	68	7	1190	1265
OCT	103	4	1,387	1,494
NOV	63	23	693	779
DEC	130	19	1,008	1,157
JAN	57	1	681	739
FEB	94	9	1,443	1,546
MARCH	79	9	1,625	1,713
APRIL	58	34	1,477	1,569
MAY	88	27	1,932	2,047
JUNE	97	4	2,090	2,191
Total	953	184	14,746	15,883

Total Aircraft FY 23-24



Total Aircraft FY 22-23



Quarter: 7.8%

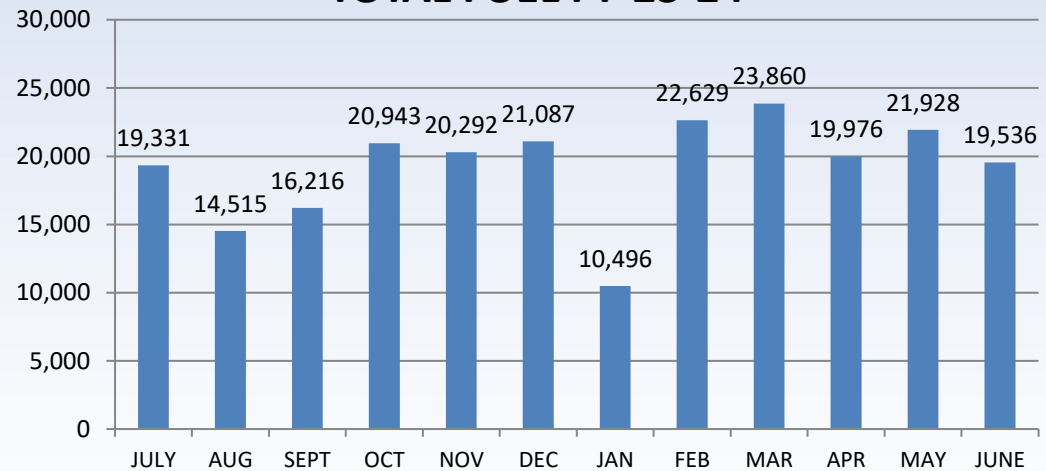


YTD: 16.6%

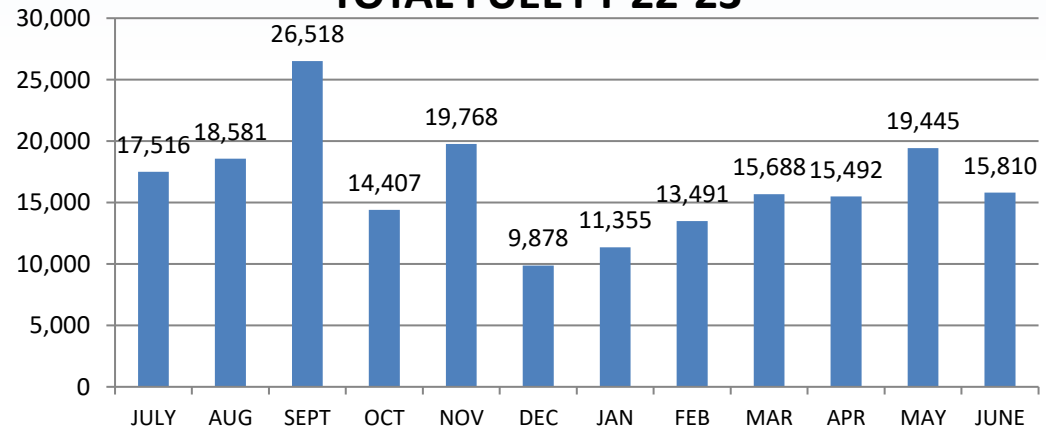


MONTH	JET A	AVGAS	TOTAL
JULY	12,062	7,269	19,331
AUG	6,891	7,624	14,515
SEPT	7,568	8,648	16,216
OCT	12,954	7,989	20,943
NOV	12,380	7,912	20,292
DEC	13,333	7,754	21,087
JAN	6,496	4,000	10,496
FEB	11,641	10,988	22,629
MAR	12,497	11,363	23,860
APR	10,450	9,526	19,976
MAY	11,537	10,391	21,928
JUNE	9,791	9,745	19,536
Total	127,600	103,209	230,809

TOTAL FUEL FY-23-24



TOTAL FUEL FY 22-23



Fuel Sales Projection

- Estimated Annual Fuel sales by quarterly performance:

- Forecast by Quarter FY24

- 200,248 Gallons 1st QTR Projection
- 224,768 Gallons 2nd QTR Projection
- 225,825 Gallons 3rd QTR Projection
- 230,809 Gallons EOY Actual

- Forecast by Quarter FY23

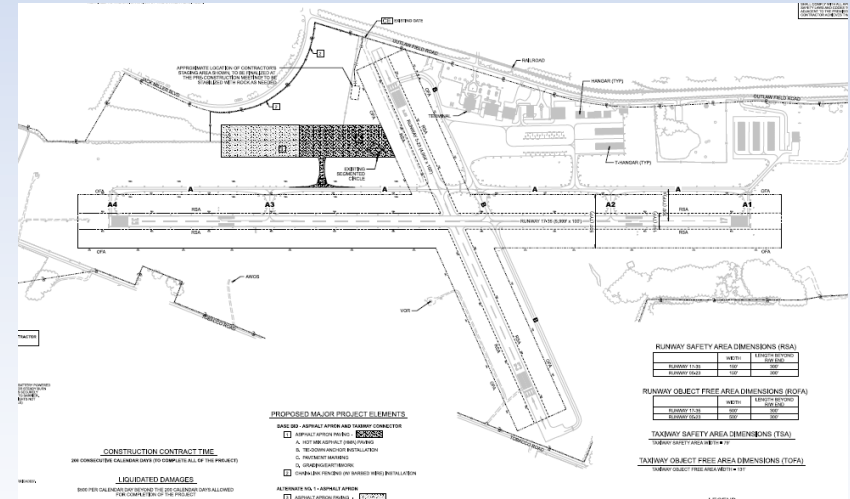
- 250,460 Gallons 1st QTR Projection
- 214,076 Gallons 2nd QTR Projection
- 196,269 Gallons 3rd QTR Projection
- 197,949 Gallons EOY Actual

Total Gallons by Fiscal Year

F/Y 05-06	130,753
F/Y 06-07	132,757
F/Y 07-08	82,344
F/Y 08-09	97,290
F/Y 09-10	76,334
F/Y 10-11	105,527
F/Y 11-12	191,284
F/Y 12-13	135,448
F/Y 13-14	105,439
F/Y 14-15	99,298
F/Y 15-16	100,303
F/Y 16-17	105,114
F/Y 17-18	137,545
F/Y 18-19	131,291
F/Y 19-20	116,526
F/Y 20-21	177,703
F/Y 21-22	232,324
F/Y 22-23	197,949
F/Y 23-24	230,809

Project Update

- ALP (Airport Layout Plan)
 - 95% Progress
 - Compliance review TDOT-Aeronautics/FAA
- Surface Failure Repair RWY 35
 - Contract Executed
 - Bid in hand – \$4,159,520 amend to \$4,610,180
 - Amendment due to error in crushed aggregate quantity
 - Expected Start date: July 29, 2024



Project Updates

- Terminal Parking Lot (addition)
 - Design and Environmental
 - » Application for grant assistance Aug. 2024
 - » \$2,500/\$47,500/\$50,000
- Airport Administrative Building
 - Design thru Bid
 - » Application for grant assistance Aug. 2024
 - » \$7,875/\$165,375/\$173,250
- Relocate Fuel farm – Safety
 - Environmental and Engineering
 - » Application for grant assistance Aug. 2024
 - » \$4,750/\$90,250/\$95,000
- Relocate Fuel Farm – Safety
 - Construction
 - Application for grant assistance upon completion of Environmental and Engineering
 - » \$11,250/\$213,750/\$225,000


Outlaw Field Time Lapse 1992 - 2011



Outlaw Field Time Lapse 2011 - 2019



Outlaw Field Time Lapse 2019 - 2022



Outlaw Field Time Lapse 2022 - 2024



Thank you for your continued support!



COMPARISON OF HOTEL OCCUPANCY TAX COLLECTIONS										
MONTH	1999	2000	2001	2002	2003	2004	2005	2006	2007	2008
JANUARY	\$ 27,098.84	\$ 30,533.18	\$ 48,458.76	\$50,828.98	\$ 65,230.13	\$ 72,800.02	\$ 78,874.92	\$ 63,103.00	\$ 73,675.57	\$ 80,603.04
FEBRUARY	\$ 29,909.16	\$ 30,389.03	\$ 47,751.41	\$53,770.38	\$ 68,380.09	\$ 91,527.44	\$ 67,626.09	\$ 63,689.44	\$ 71,126.97	\$ 78,321.88
MARCH	\$ 31,464.65	\$ 32,987.23	\$ 56,924.49	\$54,806.34	\$ 93,121.20	\$ 103,994.62	\$ 70,053.21	\$ 65,063.08	\$ 78,796.55	\$ 83,799.10
APRIL	\$ 36,921.57	\$ 39,278.27	\$ 64,682.11	\$75,899.40	\$ 94,829.04	\$ 92,468.13	\$ 102,342.68	\$ 99,137.03	\$ 112,761.36	\$ 122,941.33
MAY	\$ 45,431.12	\$ 40,659.75	\$ 67,111.76	\$71,882.71	\$ 91,093.92	\$ 96,224.80	\$ 90,741.56	\$ 85,506.62	\$ 103,205.69	\$ 90,117.49
JUNE	\$ 41,300.90	\$ 40,705.58	\$ 67,033.52	\$78,332.61	\$ 84,166.25	\$ 91,007.71	\$ 100,085.45	\$ 89,668.92	\$ 135,081.86	\$ 106,604.47
JULY	\$ 43,822.68	\$ 43,848.22	\$ 71,259.56	\$88,829.01	\$ 88,224.67	\$ 90,974.37	\$ 110,606.98	\$ 94,808.25	\$ 136,085.79	\$ 95,500.92
AUGUST	\$ 51,914.05	\$ 82,607.67	\$ 80,724.48	\$103,831.95	\$ 111,787.39	\$ 114,839.93	\$ 126,860.91	\$ 99,007.81	\$ 128,691.23	\$ 106,602.50
SEPTEMBER	\$ 45,085.51	\$ 77,573.12	\$ 75,928.35	\$71,760.72	\$ 89,163.84	\$ 88,227.22	\$ 103,528.65	\$ 93,998.21	\$ 122,277.00	\$ 94,452.48
OCTOBER	\$ 62,586.96	\$ 78,223.81	\$ 64,421.97	\$67,912.08	\$ 71,058.32	\$ 85,219.87	\$ 103,329.13	\$ 120,964.50	\$ 115,299.73	\$ 83,620.66
NOVEMBER	\$ 42,478.02	\$ 67,894.53	\$ 70,109.29	\$68,664.15	\$ 77,700.65	\$ 90,975.56	\$ 93,726.35	\$ 95,136.90	\$ 132,492.92	\$ 100,329.52
DECEMBER	\$ 37,644.94	\$ 54,665.88	\$ 64,491.24	\$65,970.79	\$ 71,088.08	\$ 87,086.86	\$ 88,085.13	\$ 93,788.01	\$ 89,362.16	\$ 116,462.45
YEARLY TOTAL	\$ 495,658.40	\$ 619,366.27	\$ 778,896.94	\$852,489.12	\$ 1,005,863.58	\$ 1,105,346.53	\$1,135,861.06	\$ 1,063,871.77	\$ 1,298,856.83	\$ 1,159,355.84
MONTH	2009	2010	2011	2012	2013	2014	2015	2016	2017	2018
JANUARY	\$ 87,058.36	\$ 98,797.30	\$ 93,568.93	\$ 122,959.56	\$ 101,963.52	\$ 106,908.64	\$ 118,820.77	\$ 113,056.55	\$ 114,268.84	\$ 131,329.69
FEBRUARY	\$ 103,484.37	\$ 122,425.01	\$ 98,617.91	\$ 130,592.70	\$ 84,950.58	\$ 111,395.05	\$ 108,102.01	\$ 105,945.34	\$ 114,189.67	\$ 142,245.75
MARCH	\$ 106,133.80	\$ 97,223.36	\$ 123,655.30	\$ 130,540.42	\$ 89,897.89	\$ 107,789.42	\$ 97,758.36	\$ 122,221.56	\$ 111,730.41	\$ 157,852.20
APRIL	\$ 131,183.50	\$ 147,129.46	\$ 141,216.66	\$ 166,930.70	\$ 127,011.20	\$ 172,086.66	\$ 168,753.98	\$ 154,016.56	\$ 160,436.24	\$ 191,271.58
MAY	\$ 124,347.50	\$ 140,099.75	\$ 148,155.80	\$ 145,100.30	\$ 114,744.33	\$ 137,305.59	\$ 163,656.94	\$ 159,382.00	\$ 165,458.19	\$ 181,337.94
JUNE	\$ 128,926.73	\$ 156,904.04	\$ 165,434.81	\$ 156,556.28	\$ 149,278.38	\$ 149,761.84	\$ 167,364.58	\$ 173,701.26	\$ 171,984.70	\$ 213,499.05
JULY	\$ 138,948.38	\$ 155,002.42	\$ 166,721.40	\$ 142,543.24	\$ 139,764.87	\$ 155,951.38	\$ 163,931.64	\$ 182,334.33	\$ 181,262.97	\$ 215,170.38
AUGUST	\$ 138,546.34	\$ 159,398.89	\$ 189,029.54	\$ 144,944.86	\$ 138,508.95	\$ 141,828.40	\$ 183,006.76	\$ 193,937.40	\$ 244,700.44	\$ 221,120.45
SEPTEMBER	\$ 110,943.01	\$ 139,077.22	\$ 183,172.65	\$ 137,762.39	\$ 123,496.85	\$ 134,695.73	\$ 136,037.06	\$ 183,545.89	\$ 200,094.86	\$ 209,451.76
OCTOBER	\$ 103,998.14	\$ 106,852.14	\$ 150,626.03	\$ 136,406.87	\$ 118,284.80	\$ 131,945.61	\$ 137,714.25	\$ 156,101.99	\$ 177,865.83	\$ 312,670.78
NOVEMBER	\$ 117,095.86	\$ 111,906.42	\$ 169,407.63	\$ 139,934.80	\$ 133,540.36	\$ 159,367.06	\$ 162,825.42	\$ 168,948.08	\$ 166,973.57	\$ 359,166.51
DECEMBER	\$ 107,900.37	\$ 110,667.80	\$ 151,081.34	\$ 112,969.35	\$ 124,889.36	\$ 120,067.79	\$ 148,644.37	\$ 135,623.41	\$ 136,062.06	\$ 304,165.85
YEARLY TOTAL	\$ 1,398,566.36	\$ 1,545,483.81	\$ 1,780,688.00	\$1,667,241.47	\$ 1,446,331.09	\$ 1,629,103.17	\$1,756,616.14	\$ 1,848,814.37	\$ 1,945,027.78	\$ 2,639,281.94

[illegible]

MONTGOMERY COUNTY TRUSTEE'S OFFICE
INVESTMENTS - JUNE 2024 INTEREST REPORT


[illegible]

Montgomery County, Tennessee
Office of Trustee
Monthly Financial Report
For the Month Ending 8/30/2024

ASSET		Beginning Balance	Debits	Credits	Ending Balance
999-11120	CASH ON HAND	2,000.00	37,516,112.46	37,516,112.46	2,000.00
999-11130-003	F & M BANK-TAX PAYMENTS	7,885,617.28	293,363.14	0.00	8,178,980.42
999-11130-006	PLANTERS BANK-MMA(TAX ACCOUNT)	1,169,449.62	9,167.24	0.00	1,198,616.86
999-11130-008	CUMBERLAND BK - TAX ACCOUNT	992,589.68	8,198.23	0.00	1,000,787.91
999-11130-022	PLANTERS BANK-OTHER CNTY GOVT CC	1,570,059.03	148,888.66	72,184.98	1,646,762.71
999-11130-025	LEGENDS BANK - BI-COUNTY FEES	10,000.00	102,949.62	102,949.62	10,000.00
999-11130-026	PLANTERS BANK -209	284,568.97	8,618.53	666.89	292,520.61
999-11130-027	REGIONS - OPERATING	22,433,012.62	161,702,214.66	116,768,354.78	67,366,872.50
999-11130-029	REGIONS - SCHOOL CLEARING	0.00	11,812,419.53	11,812,419.53	0.00
999-11130-030	CMCSS CREDIT CARD ACCT	511,642.75	10,745.83	1,349.57	521,039.01
999-11130-031	REGIONS - MCG CLEARING	0.00	19,602,272.23	19,602,272.23	0.00
999-11130-032	F & M DISBURSEMENTS	122,258.87	15,030,969.71	15,038,737.14	114,491.44
999-11130-033	LEGENDS BANK - BI-COUNTY TIPPING FEES	10,000.00	193,537.11	193,537.11	10,000.00
999-11300-004	LEGENDS BANK - 207	8,209,960.38	317,750.88	0.00	8,527,711.26
999-11300-019	LOCAL GOVT INVESTMENT POOL 101	53,585.89	477.93	0.00	54,063.82
999-11300-030	REGIONS - WORKER'S COMP	0.00	0.00	0.00	0.00
999-11300-035	REGIONS - E911	492,082.46	2,450.00	0.00	494,532.46
999-11300-037	REGIONS - DEBT SERVICE	0.00	0.00	0.00	0.00
999-11300-038	REGIONS - UNEMPLOYMENT TRUST	0.00	0.00	0.00	0.00
999-11300-040	BAIRD	4,861,710.96	70,055.92	2,866,732.98	2,065,033.90
999-11300-041	R JAMES - 2016A G.O. PUBLIC IMP	19,513,204.24	114,380.58	0.00	19,627,584.82
999-11300-042	SHERIFF FEDERAL TREASURY	3,982.55	19.83	0.00	4,002.38
999-11300-043	SHERIFF FEDERAL JUSTICE	279,397.57	1,391.08	0.00	280,788.65
999-11300-049	F & M - TAX DEPOSITS	16,452,891.02	2,150,258.14	300,446.60	18,302,702.56
999-11300-051	REGIONS -MPEC CAPITALIZED INTEREST	0.00	0.00	0.00	0.00
999-11300-053	REGIONS -AMERICAN RESCUE PLAN ACT	28,446,154.09	141,629.04	2,300,000.00	26,287,783.13
999-11300-054	MULTI-BANK SECURITIES	146,348,662.83	1,182,457.10	6,070,409.91	141,460,710.02
999-11300-055	SERIES 2022A CONSTRUCTION FUND	81,844,966.45	407,493.55	0.00	82,252,460.00
999-11300-056	MPEC PARKING GARAGE	13,782,710.90	68,622.01	0.00	13,851,332.91
999-11300-057	F & M ICS	33,089,974.73	210,911.56	15,000,000.00	18,300,886.29
999-11300-058	REGIONS - ACH ACCOUNT	0.00	2,840,000.00	2,840,000.00	0.00
999-11300-059	SERIES 2023A CONSTRUCTION FUND	35,527,978.35	176,888.36	7,988,000.00	27,716,866.71
999-11300-060	SERIES 2023B CONSTRUCTION FUND	51,090,332.42	254,370.94	4,355,055.00	46,989,648.36
999-11300-061	REGIONS - OPIOID ABATEMENT SETTLEMEN	1,040,789.22	5,181.93	0.00	1,045,971.15
999-11300-062	US BANK - MORETON CAPITAL MARKETS	10,715,925.00	1,216.96	0.00	10,717,141.96
999-11300-063	TOWER COMMUNITY BANK	5,000,000.00	0.00	0.00	5,000,000.00
999-11410	STATE OF TN TAX RELIEF CURR YR	1,106.00	818.00	1,780.00	144.00
999-11515	COUNTY TAX RELIEF	0.00	0.00	0.00	0.00
		491,766,613.88	254,385,830.76	242,831,008.80	503,321,435.84

LIABILITY		Beginning	Debits	Credits	Ending
101-21353	PLANNING COMMISSION	0.00	0.00	0.00	0.00
101-21560	DUE TO LITIGANTS HEIRS AND OTHERS	0.00	0.00	0.00	0.00
999-20040	EXCESS LAND SALE PAYMENTS 2004	25,830.63	0.00	0.00	25,830.63
999-20120	EXCESS LAND SALE PAYMENTS 2012	4,739.39	0.00	0.00	4,739.39
999-20130	EXCESS LAND SALE PAYMENTS 2013	53,146.79	0.00	0.00	53,146.79
999-20140	EXCESS LAND SALE PAYMENTS 2014	46,401.47	0.00	0.00	46,401.47
999-21900	TELLER OVER/SHORT	0.00	20.00	20.00	0.00
999-22200	OVERPAYMENTS	14,989.24	7,747.70	1,561.79	8,803.33
999-22200-001	PAYMENT OVERAGES	140.08	146.27	6.19	0.00
999-27700	TRUSTEE'S HOLDING ACCOUNT	54.28	15,000,054.28	15,000,000.00	0.00
999-28310	UNDISTRIBUTED TAXES	0.00	0.00	0.00	0.00
999-28311	UNDISTRIBUTED TAXES PAID IN ADVANCE	0.00	0.00	0.00	0.00
999-29900	FEE/COMMISSION ACCOUNT	206,201.41	205,940.57	220,969.71	221,230.55
101	COUNTY GENERAL FUND	74,509,728.57	9,883,153.91	7,323,430.74	71,950,005.40
122	DRUG CONTROL FUND	82,584.39	196.13	1,572.71	83,960.97
127	AMERICAN RECOVERY ACT	26,118,988.09	10,922.32	147,859.04	26,255,924.81
131	GENERAL ROAD FUND	7,248,690.06	1,544,628.92	600,633.87	6,304,695.01
141	GENERAL PURPOSE SCHOOL FUND	112,295,237.42	29,418,056.32	29,878,496.79	112,755,677.89
142	SCHOOL FEDERAL PROJECTS FUND	6,819,415.72	2,802,370.74	3,216,974.44	7,234,019.42
143	CHILD NUTRITION FUND	7,883,063.59	973,583.57	5,848,432.88	12,757,912.90
144	SCHOOL SYSTEM TRANS FUND	8,856,763.97	1,084,636.03	1,930,760.89	9,702,888.83
146	EXTENDED SCHOOL PROGRAM FUND	2,943,545.80	357,314.42	0.00	2,586,231.38
151	DEBT SERVICE FUND	23,059,057.26	24,556.18	7,518,101.21	30,552,602.29
171	CAPITAL PROJECTS FUND	163,563,318.30	14,750,583.07	2,801,894.12	151,614,629.35
177	EDU CAPITAL PROJECTS FUND	3,350,733.27	622,315.33	12,343,055.00	15,071,472.94
207	BI-COUNTY LANDFILL	15,090,257.85	1,703,616.92	2,407,045.01	15,793,685.94
208	EMERGENCY COMMUNICATIONS DISTRICT	5,056,744.25	262,129.31	559,898.10	5,354,513.04
209	LIBRARY FUND	1,102,326.99	243,386.41	49,174.44	908,115.02
263	SELF INSURANCE TRUST FUND	31,497,145.09	6,292,167.68	6,191,699.28	31,396,676.69
266	WORKERS' COMPENSATION	881,426.91	43,851.44	790,326.35	1,627,901.82
267	UNEMPLOYMENT COMPENSATION	37,846.61	1,679.69	11,739.63	47,906.55
351	CITY OF CLARKSVILLE - SALES TAX	0.00	67,710,388.43	67,710,388.43	0.00
362	MGC RAIL AUTHORITY	85,659.00	81,055.07	8.75	4,612.68
363	JUDICIAL DISTRICT DRUG FUND	867,345.01	13,388.20	37,402.20	891,359.01
364	DISTRICT ATTORNEY FUND	15,232.44	80.68	1,339.98	16,491.74
365	PORT AUTHORITY	50,000.00	0.00	0.00	50,000.00
		491,766,613.88	153,037,969.59	164,592,791.55	503,321,435.84

This report is submitted in accordance with requirements of section 5-8-505,
and/or 67-5-1902, Tennessee Code Annotated, and to the best of my knowledge,
information and belief accurately reflects transactions of this office for the month ended June 30, 2024.



Signature
Montgomery County Trustee

Title

7/10/24
Date

CLARKSVILLE-MONTGOMERY COUNTY												
SALES TAX COLLECTIONS COMPARISON REPORT												
	2007-2008	2008-2009	2009-2010	2010-2011	2011-2012	2012-2013	2013-2014	2014-2015	2015-2016	2016-2017		
July	\$ 3,851,625.57	\$ 3,807,908.75	\$ 3,844,322.43	\$ 3,973,449.15	\$ 4,368,524.95	\$ 4,969,328.69	\$ 4,610,593.54	\$ 4,852,678.91	\$ 5,168,417.10	\$ 5,108,887.39		
August	\$ 4,048,062.83	\$ 3,969,101.90	\$ 4,155,944.24	\$ 4,485,348.58	\$ 4,365,279.31	\$ 4,770,982.11	\$ 4,742,043.02	\$ 5,021,678.21	\$ 5,207,421.78	\$ 5,488,585.29		
September	\$ 3,697,338.74	\$ 3,591,425.40	\$ 3,765,577.37	\$ 4,044,918.09	\$ 4,687,426.40	\$ 4,458,831.11	\$ 4,419,749.47	\$ 4,702,911.95	\$ 5,180,576.80	\$ 5,188,524.78		
October (August Coll.)	\$ 3,813,108.63	\$ 3,666,073.38	\$ 3,836,157.44	\$ 3,971,996.55	\$ 5,337,736.53	\$ 4,615,095.98	\$ 4,466,644.01	\$ 4,728,833.37	\$ 4,864,832.93	\$ 5,153,508.18	Sales Tax Holiday 8/5-7/2011, 8/3-5/2012, 8/2-4/2013, 8/1-3/2014	
November	\$ 3,900,630.43	\$ 3,614,756.11	\$ 3,824,985.82	\$ 3,943,598.18	\$ 5,120,107.11	\$ 4,634,486.72	\$ 4,613,925.43	\$ 4,903,526.36	\$ 5,121,809.98	\$ 5,382,914.73		
December	\$ 3,476,063.68	\$ 3,479,758.37	\$ 3,746,233.68	\$ 3,865,625.08	\$ 4,668,853.03	\$ 4,330,938.36	\$ 4,538,509.17	\$ 4,800,598.96	\$ 4,805,275.18	\$ 5,035,853.77		
January	\$ 3,782,928.31	\$ 3,911,901.46	\$ 3,918,328.61	\$ 3,978,924.86	\$ 4,936,179.84	\$ 4,575,580.98	\$ 4,681,693.42	\$ 5,011,973.14	\$ 5,151,710.36	\$ 5,319,404.23		
February	\$ 4,792,942.94	\$ 4,984,794.05	\$ 5,220,113.70	\$ 5,316,606.81	\$ 6,281,020.97	\$ 5,624,805.48	\$ 5,928,817.84	\$ 6,595,642.59	\$ 6,735,732.86	\$ 7,131,134.54	December (actual collection month) Typical Yearly High Sales Tax Collection Month	
March	\$ 3,158,680.40	\$ 3,529,385.22	\$ 3,579,055.71	\$ 3,519,094.43	\$ 4,247,079.33	\$ 3,885,858.93	\$ 4,043,956.23	\$ 4,367,324.16	\$ 4,503,712.84	\$ 4,734,698.38		
April	\$ 3,351,393.11	\$ 3,738,282.75	\$ 3,801,787.78	\$ 3,944,756.92	\$ 4,803,176.86	\$ 4,286,888.78	\$ 4,580,279.94	\$ 4,341,404.11	\$ 4,911,278.37	\$ 4,594,902.21		
May	\$ 3,814,407.26	\$ 4,044,427.55	\$ 4,305,544.93	\$ 4,527,749.91	\$ 5,310,119.72	\$ 4,751,487.50	\$ 4,933,619.42	\$ 5,157,153.72	\$ 5,522,250.32	\$ 5,755,448.68		
June	\$ 3,543,826.22	\$ 3,833,299.78	\$ 4,050,116.50	\$ 4,365,430.36	\$ 4,774,273.97	\$ 4,546,342.21	\$ 4,722,890.55	\$ 4,942,895.62	\$ 5,182,876.37	\$ 5,536,547.51	Sales Tax Holiday April 25-27, 2008	
TOTAL	\$ 45,231,008.12	\$ 46,171,114.72	\$ 48,148,168.21	\$ 49,937,500.92	\$ 58,879,778.02	\$ 55,450,626.84	\$ 56,282,522.04	\$ 59,426,621.10	\$ 62,355,894.89	\$ 64,410,409.69		
Increase/Decrease	(\$525,338.19)	\$940,106.80	\$ 1,977,053.49	\$ 1,789,332.71	\$ 8,942,277.10	(\$3,429,151.18)	\$ 831,895.20	\$ 3,144,098.06	\$ 2,929,273.79	\$ 2,054,514.80		
MONTH	2017-2018	2018-2019	2019-2020	2020-2021	2021-2022	2022-2023	2023-2024	2024-2025	2025-2026	2026-2027		
July	\$ 5,593,532.25	\$ 6,102,326.70	\$ 6,902,369.20	\$ 7,463,613.69	\$ 8,433,496.17	\$ 9,802,378.64	\$ 9,779,447.70					
August	\$ 5,679,437.81	\$ 6,273,117.82	\$ 6,720,676.29	\$ 7,511,004.74	\$ 8,363,509.31	\$ 9,797,993.70	\$ 9,850,798.62					
September	\$ 5,386,830.74	\$ 5,896,213.41	\$ 6,460,370.74	\$ 7,120,547.59	\$ 7,883,492.57	\$ 9,349,554.19	\$ 9,560,633.39					
October	\$ 5,308,674.32	\$ 6,354,157.14	\$ 6,395,967.83	\$ 6,794,012.89	\$ 8,108,436.77	\$ 8,858,683.04	\$ 8,851,824.79					
November	\$ 5,730,063.05	\$ 6,164,829.97	\$ 6,395,604.71	\$ 7,166,367.05	\$ 8,365,163.70	\$ 9,188,246.15	\$ 9,053,081.77					
December	\$ 5,408,782.14	\$ 6,530,750.49	\$ 6,384,366.08	\$ 7,393,332.27	\$ 8,570,042.79	\$ 9,381,236.53	\$ 9,628,951.27					
January	\$ 5,735,987.66	\$ 6,387,448.34	\$ 6,800,428.76	\$ 7,637,987.96	\$ 9,259,650.78	\$ 9,431,133.77	\$ 9,816,552.06					
February	\$ 7,519,440.21	\$ 9,137,199.69	\$ 10,549,656.26	\$ 9,869,277.73	\$ 10,701,832.46	\$ 11,039,939.28	\$ 13,524,268.29					December (actual collection month) Typical Yearly High Sales Tax Collection Month
March	\$ 4,943,127.78	\$ 5,562,368.10	\$ 5,800,973.91	\$ 7,461,758.93	\$ 7,918,282.14	\$ 8,535,259.38	\$ 9,266,496.26					
April	\$ 5,260,194.37	\$ 5,605,081.09	\$ 6,028,265.10	\$ 5,902,061.34	\$ 8,117,715.66	\$ 8,480,877.06	\$ 9,444,604.94					
May	\$ 6,263,155.39	\$ 6,846,982.72	\$ 6,680,623.03	\$ 9,175,685.56	\$ 9,750,110.66	\$ 9,805,054.55	\$ 10,442,871.95					
June	\$ 5,969,030.53	\$ 6,697,484.42	\$ 6,493,692.03	\$ 8,629,283.76	\$ 9,596,650.79	\$ 9,701,363.71	\$ 10,158,996.88					
Total	\$ 68,798,256.28	\$ 77,557,959.89	\$ 81,622,995.28	\$ 92,126,933.61	\$ 105,050,383.80	\$ 113,371,720.00	\$ 119,380,527.82	\$ -	\$ -	\$ -		
Increase/(Decrease)	\$ 4,387,846.56	\$ 8,759,703.64	\$ 4,065,035.39	\$ 10,503,938.23	\$ 12,931,450.29							
Kimberly B. Wiggins, Montgomery County Trustee, July 10, 2024						Events that mark Notable Change in Clarksville/Montgomery County Sales Tax Revenue						
						FISCAL YEAR EVENT						
Dec. 2007-The Worst Recession since the Great Depression began						2007-2008 Presidential Election/Housing Crisis/Banking/Stock Market/Interest Rates Decline/The Big Unwind"						
June, 2009-"Official" Ending of the Worst Recession since the U.S.A.'s History."-Steve Forbes						2007-2008 Operation Enduring Freedom						
October, 2010-"This is the Slowest and Feeblest Recovery in the U.S.A.'s History."-Steve Forbes						8/2008 \$200 Bill, Federal Bailout of Fannie & Freddie, Lehman Chap.11, Merrill bought by BoFA, AIG loaned \$85bill, By Fed. Reserve						
First Quarter, 2011-4/8/13/11 WSJ called the US Economy "The Incredible Shrinking Recovery"-The US Economy appears to have grown by little more than 1.5% in the 1st Qtr., well below the 4% annualized most expected back in January.												
It is no coincidence that bank earnings have been retreating as well. Inflation/Stagflation, in the 3 months ending Feb., 2011, was running at an annualized rate of 5.6% and does not come close to compensating investors with their current low interest rate of .00%-25%.												
WSJ-"Great Symbolic Blow" 8/6/11-America Gets Downgraded from AAA+ to AA+ by Standard & Poor-now 18 countries in the world have a better credit rating than the U.S.A.												
Jan. 2013-THE NEW YORK TIMES Matthew Bishop "The latest green shoots of recovery in the United States already show signs of turning brown." Paul Krugman "Without a radical change in economic policy in both the United States and Europe,												
the likeliest outcome is a prolonged depression, perhaps not as "great" as in the 1930's but with clear similarities, above all in the immense human cost of needlessly high unemployment."												
Jan. 14, 2013 Hemlock Semiconductor LLC delays the start up of the Clarksville facility. For Calendar Year 2013-Economists are predicting a 1.4% GDP												
October 14, 2013, Hankook Tire coming to Clarksville with 1,800 direct jobs and build an \$800million manufacturing facility in Clarksville/Montgomery County												
December 16, 2014-Fort Campbell uncertainty and Hemlock to close permanently. Leaf Chronicle WSJ 3/21/2018 Fed See Growth Ahead in Economythe Fed Funds Rate was raised from 1.50%-1.75% and the Fed penciled in 2 more rate increases this year.												
WSJ 8/21/2018 Fed Funds Rate 1.75%-2.00% APY												

Clarksville/Montgomery County Sales Tax Distribution Monthly Comparison Report

	City of Clarksville	School Operations	School Debt Service	Total Monthly Sales Tax
FY 2007-2008 Totals	\$ 11,068,305.39	\$ 31,260,284.87	\$ 2,902,417.86	\$ 45,231,008.12
FY 2008-2009 Totals	\$ 11,282,434.89	\$ 31,923,859.91	\$ 2,964,819.92	\$ 46,171,114.72
FY 2009-2010 Totals	\$ 11,762,260.45	\$ 33,293,704.75	\$ 3,092,203.01	\$ 48,148,168.21
FY 2010-2011 Totals	\$ 12,160,832.28	\$ 34,564,521.72	\$ 3,212,146.92	\$ 49,937,500.92
FY 2011-2012 Totals	\$ 14,489,406.12	\$ 40,622,715.82	\$ 3,767,656.08	\$ 58,879,778.02
FY 2012-2013 Totals	\$ 13,594,753.04	\$ 38,301,020.55	\$ 3,554,853.25	\$ 55,450,626.84
FY 2013-2014 Totals	\$ 13,814,065.84	\$ 38,862,274.65	\$ 3,606,181.55	\$ 56,282,522.04
FY 2014-2015 Totals	\$ 14,467,222.96	\$ 41,136,304.15	\$ 3,823,093.99	\$ 59,426,621.10
FY 2015-2016 Totals	\$ 16,056,308.82	\$ 46,365,733.92	\$ 155,485.95	\$ 62,577,528.69
FY 2016-2017 Totals	\$ 16,672,053.56	\$ 48,246,975.49	\$ 166,878.05	\$ 65,085,907.10
FY 2017-2018 Totals	\$ 17,637,260.05	\$ 52,034,593.37	\$ 228,877.29	\$ 69,900,730.71
FY 2018-2019 Totals	\$ 19,073,787.26	\$ 59,323,678.41	\$ 408,095.19	\$ 78,805,560.86
FY 2019-2020 Totals	\$ 20,425,080.37	\$ 62,183,181.72	\$ 366,306.13	\$ 82,974,568.22
FY 2020-2021 Totals	\$ 23,436,271.61	\$ 70,146,468.64	\$ 366,580.31	\$ 93,949,320.56
FY 2021-2022 Totals	\$ 26,620,794.06	\$ 80,567,738.67	\$ 673,217.93	\$ 107,861,750.66
FY 2022-2023 Totals	\$ 27,826,067.56	\$ 84,863,158.25	\$ 712,368.17	\$ 113,401,593.98

FY 2023-24 by Month	City of Clarksville	School Operations	School Debt Service	Total Monthly Sales Tax
July	\$ 2,341,664.44	\$ 7,153,989.83	\$ 64,979.12	\$ 9,560,633.39
August	\$ 2,159,026.17	\$ 6,626,779.63	\$ 66,018.99	\$ 8,851,824.79
September	\$ 2,205,132.12	\$ 6,789,290.83	\$ 58,658.82	\$ 9,053,081.77
October	\$ 2,354,619.96	\$ 7,217,491.30	\$ 56,840.01	\$ 9,628,951.27
November	\$ 2,390,920.20	\$ 7,367,685.14	\$ 59,946.72	\$ 9,818,552.06
December	\$ 3,252,380.02	\$ 10,179,680.54	\$ 92,207.73	\$ 13,524,268.29
January	\$ 2,273,702.96	\$ 6,935,707.48	\$ 57,085.82	\$ 9,266,496.26
February	\$ 2,322,544.24	\$ 7,057,316.73	\$ 64,743.97	\$ 9,444,604.94
March	\$ 2,553,014.67	\$ 7,825,286.80	\$ 64,570.48	\$ 10,442,871.95
April	\$ 2,482,382.27	\$ 7,609,201.62	\$ 67,412.99	\$ 10,158,996.88
May				\$ -
June				\$ -
TOTALS	\$ 24,335,387.05	\$ 74,762,429.90	\$ 652,464.65	\$ 99,750,281.60



Montgomery County Government

Building and Codes Department

350 Pageant Lane Suite 309
Clarksville, TN 37040

Phone
931-648-5718

Fax
931-553-5121

Memorandum

TO: Wes Golden, County Mayor
FROM: Rod Streeter, Building Commissioner *RS*
DATE: August 1, 2024
SUBJ: July 2024 ADEQUATE FACILITIES TAX REPORT

The total number of receipts issued in July 2024 is as follows: City 280 and County 65 for a total of 345.

There were 164 receipts issued on single-family dwellings, 7 receipts issued on multi-family dwellings with a total of 94 units, 67 receipts issued on condominiums with a total of 67 units, 12 receipts issued on townhouses. There were 6 exemption receipt issued.

The total taxes received for July 2024 was \$209,000.00

The total refunds issued for July 2024 was \$0.00.

Total Adequate Facilities Tax Revenue for July 2024 was \$209,000.00

FISCAL YEAR 2024/2025 TOTALS TO DATE:

TOTAL NUMBER OF Adequate Facilities Tax Receipts Issued:	City: 280
	County: 65
	Total: 345
 TOTAL REFUNDS:	 \$0.00
 TOTAL TAXES RECEIVED:	 \$209,000.00



Montgomery County Government

Building and Codes Department

350 Pageant Lane Suite 309
Clarksville, TN 37040

Phone
931-648-5718

Fax
931-553-5121

Memorandum

TO: Wes Golden, County Mayor
FROM: Rod Streeter, Building Commissioner *RS*
DATE: August 1, 2024
SUBJ: July 2024 PERMIT REVENUE REPORT

The number of permits issued in July 2024 is as follows: Building Permits 96, Grading Permits 0, Mechanical Permits 84, and Plumbing Permits 37 for a total of 217 permits.

The total cost of construction was \$13,604,517.00. The revenue is as follows: Building Permits \$53,303.08, Grading Permits \$0.00, Plumbing Permits \$3,700.00, Mechanical Permits: \$7,868.00 Plans Review \$4,606.58, BZA \$0.00, Re-Inspections \$600.00, Pre-Inspection \$0.00, Safety Inspection \$100.00, and Miscellaneous Fines \$0.00 the total revenue received in July 2024 was \$70,177.66.

FISCAL YEAR 2024/2025 TOTALS TO DATE:

NUMBER OF SINGLE FAMILY PERMITS:	36
COST OF CONSTRUCTION:	\$13,604,517.00
NUMBER OF BUILDING PERMITS:	96
NUMBER OF PLUMBING PERMITS:	37
NUMBER OF MECHANICAL PERMITS:	84
NUMBER OF GRADING PERMITS:	0
BUILDING PERMITS REVENUE:	\$53,303.08
PLUMBING PERMIT REVENUE:	\$3,700.00
MECHANICAL PERMIT REVENUE:	\$7,868.00
GRADING PERMIT REVENUE:	\$0.00
RENEWAL FEES:	\$100.00
PLANS REVIEW FEES:	\$4,606.58
BZA FEES:	\$0.00
RE-INSPECTION FEES:	\$600.00
PRE-INSPECTION FEES:	\$0.00
SAFETY INSPECTION FEES:	\$100.00
MISCELLANEOUS FINES:	\$0.00
MISC REFUNDS	\$0.00
SWBA	\$0.00
TOTAL REVENUE:	\$70,177.66

RS/bf

cc: Wes Golden, County Mayor
Cassie Wheeler, Accounts and Budgets
Teresa Cottrell, County Clerk

MONTGOMERY COUNTY DRIVER SAFETY PROGRAM

QUARTERLY REPORT: REVENUE AND ATTENDEES

APRIL - JUNE 2024

***Adult Driver Improvement Program**

<u>Rev Rec:</u> April 2024.....\$ 2,116.12	<u>Attendees:</u> April 2024.....37
May 2024.....\$ 1,306.72	May 2024.....27
June 2024.....\$ 1,899.52	June 2024.....29
Total.....\$ 5,322.36	Total.....93

***ADIP Book Fees**

<u>Rev Rec:</u> April 2024.....\$ 109.72
May 2024.....\$ 69.82
June 2024.....\$ 96.42
Total.....\$ 275.96

[illegible]

Printed: 07/09/2024

Page 2

MONTGOMERY COUNTY CLERK
GENERAL LEDGER - FINANCIAL REPORT
YEAR FORMAT
FISCAL YEAR 2024 - PERIOD ENDING 06/30/2024

ACCT	DESCRIPTION	BEGINNING BALANCE	GENERAL	RECEIPTS	DISBURSEMENTS	COMMISSIONS	TRANSFERS IN	TRANSFERS OUT	ENDING BALANCE
24295	RACETRACK LICENSE	.00	.00	100.00	100.00	.00	.00	.00	.00
24296	Racetrack Renewal Fee	.00	.00	.00	.00	.00	.00	.00	.00
24310	COUNTY FINES	.00	.00	.00	.00	.00	.00	.00	.00
24360	OFFICER'S COST	.00	.00	.00	.00	.00	.00	.00	.00
24430	TITLES FEES FROM STATE	.00	-124,150.00	.00	124,150.00	.00	.00	.00	.00
24440	INTEREST	.00	.00	.00	.00	.00	.00	.00	.00
24490	POSTAGE	.00	.00	133,896.01	133,896.01	.00	.00	.00	.00
24492	HELPING SCHOOLS TAG	.00	.00	992.20	992.20	.00	.00	.00	.00
	*** SUB-TOTAL ***	.00	-124,029.00	13,715,793.09	13,818,599.50	21,222.59	.00	.00	.00
26000	DUE TO LITIGANTS, HEIRS, & OTHERS	.00	.00	.00	.00	.00	.00	.00	.00
26010	ML Specialty Certificate	.00	.00	.00	.00	.00	.00	.00	.00
26315	ORGAN DONOR	.00	-6.00	13,902.48	13,908.48	.00	.00	.00	.00
26401	CREDIT CARD FEES - BIS	.00	.00	116,940.25	116,940.25	.00	.00	.00	.00
26405	CREDIT CARD - BANK	.00	.00	406,700.03	406,700.03	.00	.00	.00	.00
26910	PASSPORTS APPLICATIONS	.00	.00	.00	.00	.00	.00	.00	.00
26920	NOTARY	-834.10	.00	7,594.70	7,792.25	.00	.00	.00	-636.55
26930	BEER APPLICATIONS TO NEWSPAPER	.00	.00	.00	.00	.00	.00	.00	.00
26950	EXPRESS MAIL	.00	.00	30,471.45	30,471.45	.00	.00	.00	.00
26991	OVERPAYMENT REFUND	.00	.00	.00	.00	.00	.00	.00	.00
26999	RETURN CHECKS	.00	.00	.00	.00	.00	.00	.00	.00
	*** SUB-TOTAL ***	-834.10	-6.00	575,608.91	575,812.46	.00	.00	.00	-636.55
29900	FEE & COMMISSION ACCOUNT	.00	.00	.00	.00	.00	.00	.00	.00
29900	CLERK'S MISC FEES	-410,000.00	-416,161.79	1,378,997.18	2,353,613.97	-558,455.00	.00	.00	-410,000.00
29901	OVER AND SHORT	.00	377.12	455.62	78.50	.00	.00	.00	.00
29905	CLERKS BAD CHECK ACCOUNT	.00	.00	.00	.00	.00	.00	.00	.00
29910	COMPUTER CLERK FEE	.00	-20,988.00	7,248.00	28,236.00	.00	.00	.00	.00
29915	ARCHIVE FEES	.00	.00	359,951.25	359,951.25	.00	.00	.00	.00
29916	TITLE FEES CLERK-SCAN-INTERNET	.00	-26,526.25	.00	26,526.25	.00	.00	.00	.00
29955	EIVS NOTICE COUNTY	.00	-19,545.00	18,625.00	38,170.00	.00	.00	.00	.00
29957	EARMARK TITLE LOCAL 3	.00	.00	200,407.00	200,407.00	.00	.00	.00	.00
	*** SUB-TOTAL ***	-410,000.00	-482,843.92	1,965,684.05	3,006,982.97	-558,455.00	.00	.00	-410,000.00
*** TOTAL ***		-411,230.10	-609,782.84	34,882,971.13	35,492,790.52	.00	.00	.00	-411,193.55

Printed: 07/09/2024

Page 3

MONTGOMERY COUNTY CLERK
GENERAL LEDGER - FINANCIAL REPORT
YEAR FORMAT
FISCAL YEAR 2024 - PERIOD ENDING 06/30/2024

ACCT	DESCRIPTION	BEGINNING BALANCE	GENERAL	RECEIPTS	DISBURSEMENTS	COMMISSIONS	TRANSFERS IN	TRANSFERS OUT	ENDING BALANCE
	SUMMARY OF ASSETS:								10,000.00
	CASH ON HAND	10,000.00							36,259.71
	CASH IN BANK	-96,668.50							.00
	F & M BANK CREDIT CARD	.00							272.00
	GAME AND FISH F&M ACCT	91.00							.00
	CERTIFICATE OF DEPOSIT	.00							.00
	FT CAMPBELL FEDERAL CREDIT	.00							361,498.91
	CREDIT CARD	495,856.10							3,162.93
	BAD CHECK ACCOUNT	1,951.50							.00
	TITLE GIFT VOUCHER	.00							.00
	RENEWAL GIFT VOUCHER	.00							
*** TOTAL ***		411,230.10							411,193.55

THIS REPORT IS SUBMITTED IN ACCORDANCE WITH REQUIREMENTS OF SECTION 5-8-505, AND/OR 67-5-1902, TENNESSEE CODE ANNOTATED, AND TO THE BEST OF MY KNOWLEDGE AND BELIEF ACCURATELY REFLECTS TRANSACTIONS OF THIS OFFICE FOR THE PERIOD ENDING JUNE 30, 2024.

Jerissa Cottrell
(Signature)
County Clerk
(Title)

7-9-24
(Date)

This report is to be filed with the County Executive and County Clerk.

Date: 7/5/2024 10:23:36 AM
User: ashley

Montgomery Co. General Sessions
Annual Financial Report
For The Year Ended June 30, 2024

Page 1 of 3

Acct #	Description	Beginning Balance	Adjustments	Receipts	Disbursements	Commission Transfers	Ending Balance
Fund: 904 General Sessions Court Clerk							
23000	Due To State Of Tennessee						
23111	Litigation Tax	0.00	27,141.21	635,061.47	-623,010.90	-39,191.78	0.00
23180	Criminal Injuries Compensation Tax	0.00	3,434.00	38,750.51	-40,974.55	-1,209.96	0.00
23190	Felony Bond Forfeitures - Cic	0.00	0.00	5,500.00	-5,225.00	-275.00	0.00
23220	Game And Fish Fines And Costs	0.00	0.00	1,814.50	-1,741.00	-73.50	0.00
23400	Department Of Safety	0.00	7,174.81	145,646.68	-145,184.14	-7,637.35	0.00
23600	Tenn Bureau Of Investigation	0.00	749.50	7,933.99	-8,249.31	-434.18	0.00
23700	Alcoholic Beverage Commission	0.00	0.00	45.00	-42.75	-2.25	0.00
23810	Public Service Commission	0.00	80.00	1,440.00	-1,443.97	-76.03	0.00
23900	Other Funds Due State	0.00	2,115.70	45,456.79	-45,193.95	-2,378.54	0.00
	Totals:	0.00	40,695.22	881,648.94	-871,065.57	-51,278.59	0.00
24000	Due To County Trustee						
24140	Litigation Tax - General	0.00	44,272.12	1,260,699.93	-1,217,932.06	-87,039.99	0.00
24310	County Fines	0.00	13,489.43	97,926.29	-108,386.10	-3,029.62	0.00
24330	Drug Fines	0.00	-37.89	9,433.89	-8,926.16	-469.84	0.00
24331	Drug Court Fee	0.00	218.50	24,347.12	-23,337.32	-1,228.30	0.00
24340	County Game And Fish Fines	0.00	0.00	735.00	-661.50	-73.50	0.00
24360	Officers Costs	0.00	4,809.29	407,109.38	-391,329.45	-20,589.22	0.00
24370	Jail Fees	0.00	28,445.63	288,634.74	-301,226.37	-15,854.00	0.00
24380	District Attorney General Fees	0.00	438.50	8,197.64	-8,204.32	-431.82	0.00
24490	Other Collections	0.00	278.77	129,146.85	-126,896.49	-2,529.13	0.00
	Totals:	0.00	91,914.35	2,226,230.84	-2,186,899.77	-131,245.42	0.00
25000	Due To Cities						
25210	City Fines	0.00	5,750.00	24,387.24	-28,630.36	-1,506.88	0.00
25220	Drug Fines	0.00	361.15	23,602.12	-22,765.10	-1,198.17	0.00
25230	Officers Costs	0.00	4,959.70	46,125.18	-48,537.92	-2,546.96	0.00
	Totals:	0.00	11,070.85	94,114.54	-99,933.38	-5,252.01	0.00
26000	Due To Litigants, Heirs And Others						
26100	Court Funds And Costs	141,975.73	261,297.55	4,411,885.26	-4,669,494.74	-21.43	145,642.37
26200	Officers' Costs - Non-County	22.00	-122.70	935.58	-834.30	0.00	0.58
26400	Deposits	403.42	2,234.79	14,721.63	-17,309.84	0.00	50.00
26700	Cash Bonds	380,939.00	-160,814.30	806,791.00	-595,915.70	0.00	431,000.00
	Totals:	523,340.15	102,595.34	5,234,333.47	-5,283,554.58	-21.43	576,692.95
28000	Other Credits						
29900	Fee/commission Account	800.00	9,736.20	1,845,764.70	-2,043,098.35	187,797.45	1,000.00
	Totals:	800.00	9,736.20	1,845,764.70	-2,043,098.35	187,797.45	1,000.00

Fund Totals:	524,140.15	256,011.96	10,282,092.49	-10,484,551.65	0.00	\$577,692.95
--------------	------------	------------	---------------	----------------	------	--------------

Summary of Assets:

Cash In Bank	\$523,340.15	\$576,692.95
Cash On Hand	\$800.00	\$1,000.00
Totals:	\$524,140.15	\$577,692.95

This report is submitted in accordance with requirements of Section 5-8-505 and/or 67-5-1902, Tennessee Code Annotated, and to the best of my knowledge and belief accurately reflects transactions of this office for the year ended June 30, 2024.

Wendy Davis
(Signature)

Circuit Court Clerk
(Title)

7-11-24
(Date)

Date: 7/5/2024 10:34:48AM
User: ashley

Montgomery County Circuit
Annual Financial Report
For The Year Ended June 30, 2024

Page 1 of 2

Acct #	Description	Beginning Balance	Adjustments	Receipts	Disbursements	Commission Transfers	Ending Balance
Fund: 902 Circuit Court Clerk							
23000	Due To State Of Tennessee						
23111	Litigation Tax	0.00	5,239.17	109,387.70	-108,054.10	-6,572.77	0.00
23180	Criminal Injuries Compensation Tax	0.00	815.00	10,859.23	-11,471.14	-203.09	0.00
23190	Felony Bond Forfeitures - Cic	0.00	0.00	5,145.00	-4,887.71	-257.29	0.00
23300	Secretary Of State - Notary Commissions	0.00	-1.00	1.00	0.00	0.00	0.00
23400	Department Of Safety	0.00	1,325.00	4,032.25	-5,089.33	-267.92	0.00
23600	Tenn Bureau Of Investigation	0.00	245.00	654.27	-854.28	-44.99	0.00
23900	Other Funds Due State	0.00	322.50	2,516.76	-2,697.28	-141.98	0.00
	Totals:	0.00	7,945.67	132,596.21	-133,053.84	-7,488.04	0.00
24000	Due To County Trustee						
24140	Litigation Tax - General	0.00	13,735.14	163,446.01	-166,137.55	-11,043.60	0.00
24310	County Fines	0.00	15,121.76	9,808.03	-23,857.51	-1,072.28	0.00
24330	Drug Fines	0.00	118.74	812.70	-890.78	-40.66	0.00
24331	Drug Court Fees	0.00	124.92	1,691.77	-1,732.08	-84.61	0.00
24360	Officers Costs	0.00	3,254.61	17,065.96	-19,376.84	-943.73	0.00
24370	Jail Fees	0.00	8,415.18	35,917.91	-42,257.27	-2,075.82	0.00
24380	District Attorney General Fees	0.00	74.30	1,134.00	-1,148.53	-59.77	0.00
24490	Other Collections	0.00	1,909.34	39,161.72	-29,935.51	-598.17	10,537.38
	Totals:	0.00	42,753.99	269,038.10	-285,336.07	-15,918.64	10,537.38
25000	Due To Cities						
25210	City Fines	0.00	3,353.00	6,076.25	-8,957.79	-471.46	0.00
25220	Drug Fines	0.00	-25.00	5,712.56	-5,403.15	-284.41	0.00
25230	Officers Costs	0.00	680.00	4,019.85	-4,464.85	-235.00	0.00
	Totals:	0.00	4,008.00	15,808.66	-18,825.79	-990.87	0.00
26000	Due To Litigants, Heirs And Others						
26100	Court Funds And Costs	2,879,012.56	-13,530,941.46	15,774,559.23	-2,015,037.30	-3,367.51	3,104,225.52
26200	Officers' Costs - Non-County	11.00	7.50	192.00	-209.50	0.00	1.00
26400	Deposits	5,800.00	-296.67	6,775.35	-6,478.68	0.00	5,800.00
26700	Cash Bonds	134,125.00	-30,706.92	142,190.00	-112,968.08	0.00	132,640.00
	Totals:	3,018,948.56	-13,561,937.55	15,923,716.58	-2,134,693.56	-3,367.51	3,242,666.52
28000	Other Credits						
29900	Fee/commission Account	300.00	76,678.87	796,874.90	-901,318.83	27,765.06	300.00
	Totals:	300.00	76,678.87	796,874.90	-901,318.83	27,765.06	300.00
	Fund Totals:	3,019,248.56	-13,430,551.02	17,138,034.45	-3,473,228.09	0.00	\$3,253,503.90

Date: 7/5/2024 10:34:48 AM

User: ashley

Montgomery County Circuit
Annual Financial Report
For The Year Ended June 30, 2024

Page 2 of 2

Summary of Assets:

Cash In Bank	\$827,809.76	\$1,317,130.93
Cash On Hand	\$300.00	\$300.00
Investments	\$2,191,138.80	\$1,936,072.97
Totals:	\$3,019,248.56	\$3,253,503.90

This report is submitted in accordance with requirements of Section 5-8-505 and/or 67-5-1902, Tennessee Code Annotated, and to the best of my knowledge and belief accurately reflects transactions of this office for the year ended June 30, 2024.

Wendy Davis
(Signature)

Circuit Court Clerk
(Title)

7-11-24
(Date)

Date: 7/5/2024 10:15:48 AM
User: ashley

Montgomery County Juvenile Court
Annual Financial Report
For The Year Ended June 30, 2024

Page 1 of 2

Acct #	Description	Beginning Balance	Adjustments	Receipts	Disbursements	Commission Transfers	Ending Balance
Fund: 906 Juvenile Court Clerk							
23000 Due To State Of Tennessee							
23111	Litigation Tax	0.00	-1,447.00	44,469.00	-40,870.87	-2,151.13	0.00
23220	Game And Fish Fines And Costs	0.00	0.00	27.00	-25.65	-1.35	0.00
23400	Department Of Safety	0.00	0.00	110.00	-104.50	-5.50	0.00
23900	Other Funds Due State	0.00	-11.00	910.00	-854.05	-44.95	0.00
	Totals:	0.00	-1,458.00	45,516.00	-41,855.07	-2,202.93	0.00
24000 Due To County Trustee							
24310	County Fines	0.00	-15.00	575.00	-532.00	-28.00	0.00
24360	Officers Costs	0.00	-792.00	21,666.05	-19,830.33	-1,043.72	0.00
24370	Jail Fees	0.00	1,271.00	41,543.50	-40,673.76	-2,140.74	0.00
24490	Other Collections	0.00	-140.00	10,215.85	-9,907.35	-168.50	0.00
	Totals:	0.00	324.00	74,000.40	-70,943.44	-3,380.96	0.00
26000 Due To Litigants, Heirs And Others							
26100	Court Funds And Costs	182.50	487.36	18,109.51	-18,383.23	-64.64	331.50
26200	Officers' Costs - Non-County	22.00	-1.27	141.60	-162.33	0.00	0.00
26700	Cash Bonds	1,500.00	0.00	3,700.00	-5,200.00	0.00	0.00
	Totals:	1,704.50	486.09	21,951.11	-23,745.56	-64.64	331.50
28000 Other Credits							
29900	Fee/commission Account	300.00	-1,577.35	90,362.31	-94,433.49	5,648.53	300.00
	Totals:	300.00	-1,577.35	90,362.31	-94,433.49	5,648.53	300.00
Fund Totals:		2,004.50	-2,225.26	231,829.82	-230,977.56	0.00	\$631.50

Date: 7/5/2024 10:15:48 AM

User: ashley

Montgomery County Juvenile Court

Annual Financial Report

For The Year Ended June 30, 2024

Page 2 of 2

Summary of Assets:

Cash In Bank	\$1,704.50	\$331.50
Cash On Hand	\$300.00	\$300.00
Totals:	\$2,004.50	\$631.50

This report is submitted in accordance with requirements of Section 5-8-505 and/or 67-5-1902, Tennessee Code Annotated, and to the best of my knowledge and belief accurately reflects transactions of this office for the year ended June 30, 2024.

Wendy Davis
(Signature)

Circuit Court Clerk
(Title)

7-11-24
(Date)



Julie Chadwick Runyon
Register

Montgomery County Government

Register of Deeds
P. O. Box 1124
Clarksville, TN 37041-1124

Telephone
(931) 648-5713
Fax
(931) 553-5157

July 11, 2024

VIA ELECTRONIC MAIL

Mayor Wesley Golden
Montgomery County Government
1 Millennium Plaza
Clarksville, TN 37040

RE: ANNUAL FINANCIAL REPORT

Dear Mayor Golden:

Enclosed please find the Annual Financial Report for the Register of Deed office for the period Ending June 30, 2024, in accordance with Tennessee Law.

Should you have any questions, please feel free to contact me at the above number.

Yours truly,

Julie Chadwick Runyon, Register

Enclosure: Report

Montgomery County Tennessee
Register of Deeds
Annual Financial Report
For the Period of: 7/1/2023 thru 6/30/2024

Description	Beginning Balance	Adjustments	Receipts	Transfers In	Transfers Out	Disbursements	Commission Transfers	Ending Balance
Mortgage Tax	0.00	0.00	3,044,186.78	0.00	0.00	2,971,128.30	73,060.48	0.00
Conveyance Tax	0.00	0.00	7,801,979.02	0.00	0.00	7,614,731.52	187,247.50	0.00
EDP Fees	0.00	0.00	71,768.00	0.00	0.00	71,768.00	0.00	0.00
E-Record Fees	0.00	0.00	17,232.00	0.00	0.00	17,232.00	0.00	0.00
Registrar Fees	75,282.82	0.00	1,100,791.95	0.00	0.00	1,143,994.30	0.00	32,080.47
Archival Fees	0.00	0.00	0.00	0.00	0.00	0.00	0.00	0.00
Other Fees	0.00	0.00	959,014.00	0.00	0.00	959,014.00	0.00	0.00
Totals	75,282.82	0.00	12,984,971.75	0.00	0.00	12,777,866.12	260,307.98	32,080.47

Summary of Assets:

Cash on Hand	300.00
Cash in Bank	0.00
A/R	<u>74,982.82</u>
Total	<u>75,282.82</u>

Summary of Assets:

Cash on Hand	300.00
Cash in Bank	48.08
A/R	<u>31,780.47</u>
Total	<u>32,128.55</u>

This report is submitted in accordance with requirements of Section 5-8-505 and/or 67-5-1902, Tennessee Code Annotated, and to the best of my knowledge, information and belief accurately reflects transactions of this office for the year ending 6/30/2024.

Register of Deeds  Date 7-3-2024

MONTGOMERY COUNTY, TN
FUND 905 CHANCERY COURT

FOR THE YEAR ENDED JUNE 2024

ACCOUNT NO.	ACCOUNT DESCRIPTION	BEGINNING BALANCE	RECEIPTS	DISBURSEMENTS	COMMISSION TRANSFERS	ENDING BALANCE
23000	DUE TO THE STATE OF TENNESSEE	\$0.00	\$33262.15	\$30760.56		\$0.00
24000	DUE TO COUNTY TRUSTEE	\$0.00	\$118670.62	\$110154.67	\$2501.59	\$0.00
26000	DUE LITIGANTS HEIRS & OTHERS	\$5616077.75	\$12032346.94	\$10649411.35	\$8515.95	\$0.00
29900	CLERKS FEES & COMMISSIONS	\$0.00	\$348217.47	\$359235.01	\$0.00	\$6999013.34
44170	MISCELLANEOUS REFUNDS	\$0.00	\$0.00	\$0.00	\$11017.54	\$0.00
	TOTAL ALL ACCOUNTS	\$5616077.75	\$12532497.18	\$11149561.59	\$22035.08	\$6999013.34
	SUMMARY OF ASSETS					
	CASH ON HAND	\$1250.00				\$1250.00
	CASH IN BANK	\$2894216.30				\$3645753.76
	CASH WITH TRUSTEE	\$2720611.45				\$3352009.58
		\$5616077.75				\$6999013.34

THIS REPORT IS SUBMITTED IN ACCORDANCE WITH THE REQUIREMENTS OF SECTION 5-8-505 AND CR 67-5-1902, TENNESSEE CODE ANNOTATED, AND TO THE BEST OF MY KNOWLEDGE AND BELIEF ACCURATELY REFLECTS TRANSACTIONS OF THIS OFFICE FOR THE YEAR ENDED JUNE 2024

Heather L. Moore
(SIGNATURE)

7/3/24
DATE

HEATHER L. MOORE
MONTGOMERY COUNTY CLERK AND MASTER
Jul 3, 2024, 8:09 AM

[illegible]



Financial Summary Report

Montgomery County Chancery Court

Printed 07/03/2024 08:11 AM By LEANNA G.(GAIL) SUITER

Property Tax Summary		Summary of Assets Beginning Balances		Starting	Debits	Credits	Summary of Assets Ending Balances
CURRENT YEAR	\$0.00	BANK ACCOUNTS		\$1,950,433.54	\$3,217,427.51(+)	\$3,000,960.08(-)	\$2,166,900.97
PRIOR YEAR	\$0.00	TOTAL		1950433.54	\$3,217,427.51	\$3,000,960.08	\$2,166,900.97
BANKRUPTCY	\$0.00						
INTEREST	\$0.00						

This report is submitted in accordance with requirements of section 5-8-505 and 67-5-1902 Tennessee Code, annotated and to the best of my knowledge and belief, accurately reflects transactions of this office July 01, 2023 through June 30, 2024

Signature: _____

Ashlee R. Boyd

Title: _____

Chief Deputy

July 03, 2024

FILED: July 15, 2024BY: Debra O'Brien, CC
by Jessie Byard, CO**Montgomery County Trustee's Office Fund Report****Financial Summary Report - July 01, 2023 to June 30, 2024**

Fund	Name	Starting Balance	Receipts	Disbursements	Transfers In	Transfers Out	Commission adjustment	Commission	Ending Balance
101	GENERAL FUND	50,924,419.57	146,920,081.38	124,049,714.48	96,418.18	0.00	(5,150.49)	1,946,349.74	71,950,005.40
122	DRUG CONTROL	87,243.55	14,190.91	17,379.14	0.00	0.00	0.00	94.35	83,960.97
127	AMERICAN RECOVERY ACT	27,643,007.85	1,624,814.56	3,011,897.60	0.00	0.00	0.00	0.00	26,255,924.81
131	HIGHWAY/PUBLIC WORKS	9,612,064.79	15,071,755.82	18,155,018.49	0.00	0.00	(728.90)	224,836.01	6,304,695.01
141	GENERAL PURPOSE SCHOOL	82,520,806.72	394,982,456.41	363,166,589.37	0.00	0.00	(2,978.34)	1,583,974.21	112,755,677.89
142	SCHOOL FEDERAL PROJECTS	4,764,165.68	45,763,454.56	43,293,600.82	0.00	0.00	0.00	0.00	7,234,019.42
143	FOOD SERVICE	11,127,147.90	23,801,406.73	22,170,641.73	0.00	0.00	0.00	0.00	12,757,912.90
144	TRANSPORTATION	8,228,822.95	22,748,065.40	21,212,708.05	0.00	0.00	(263.38)	61,554.85	9,702,888.83
146	EXTENDED SCHOOL PROGRAM FUND	2,631,204.24	3,514,709.50	3,559,682.36	0.00	0.00	0.00	0.00	2,586,231.38
151	GENERAL DEBT SERVICE	37,964,229.05	43,688,513.71	56,655,914.90	6,278,450.00	0.00	(3,317.36)	725,992.93	30,552,602.29
171	GENERAL CAPITAL PROJECTS	151,321,941.24	77,788,337.47	77,203,571.01	0.00	0.00	(992.46)	293,070.81	151,614,629.35
177	EDUCATION CAPITAL PROJECTS	12,169,526.88	56,489,318.29	53,587,372.23	0.00	0.00	0.00	0.00	15,071,472.94
207	BI-COUNTY LANDFILL	13,013,544.07	25,615,584.68	22,658,164.95	0.00	0.00	0.00	177,277.86	15,793,685.94
208	EMERGENCY COMMUNICATIONS DISTRICT	4,378,596.22	4,469,301.62	3,493,384.80	0.00	0.00	0.00	0.00	5,354,513.04
209	LIBRARY FUND	730,918.94	3,022,718.20	2,845,522.12	0.00	0.00	0.00	0.00	908,115.02
263	SELF INSURANCE BOARD	34,311,784.92	81,562,259.78	84,477,368.01	0.00	0.00	0.00	0.00	31,396,676.69
266	WORKERS' COMPENSATION	1,473,601.06	0.00	632,810.24	787,111.00	0.00	0.00	0.00	1,627,901.82
		454,174,180.60	1,148,296,000.62	1,095,520,695.14	7,087,079.32	5,145,283.78	(13,430.94)	5,583,093.72	503,321,435.84

Fund	Name	Starting Balance	Receipts	Disbursements	Transfers In	Transfers Out	Commission adjustment	Commission	Ending Balance
267	UNEMPLOYMENT COMPENSATION	47,577.30	0.00	48,097.63	48,426.88	0.00	0.00	0.00	47,906.55
351	CITIES - SALES TAX	0.00	56,994,294.27	56,424,351.32	0.00	0.00	(0.01)	569,942.96	0.00
362	MGC RAIL AUTHORITY	12,604.97	1,136,555.05	1,144,547.34	0.00	0.00	0.00	0.00	4,612.68
363	DRUG TASK FORCE	747,012.98	562,446.83	418,100.80	0.00	0.00	0.00	0.00	891,359.01
364	DISTRICT ATTORNEY GENERAL	84,696.05	14,100.02	82,304.33	0.00	0.00	0.00	0.00	16,491.74
365	PORT AUTHORITY	50,000.00	0.00	0.00	0.00	0.00	0.00	0.00	50,000.00
20040	EXCESS LAND SALE PAYMENTS 2004	25,830.63	0.00	0.00	0.00	0.00	0.00	0.00	25,830.63
20120	EXCESS LAND SALE PAYMENTS 2012	4,739.39	0.00	0.00	0.00	0.00	0.00	0.00	4,739.39
20130	EXCESS LAND SALE PAYMENTS 2013	53,146.79	0.00	0.00	0.00	0.00	0.00	0.00	53,146.79
20140	EXCESS LAND SALE PAYMENTS 2014	46,401.47	0.00	0.00	0.00	0.00	0.00	0.00	46,401.47
22200	OVERFLOW	11,903.60	208,798.87	211,899.14	0.00	0.00	0.00	0.00	8,803.33
27700	HOLDING	54.28	137,000,000.00	137,000,054.28	0.00	0.00	0.00	0.00	0.00
28310	UNDISTRIBUTED TAXES	0.00	0.00	0.00	(123,326.74)	(123,326.74)	0.00	0.00	0.00
28311	PREPAY	183.00	0.00	0.00	0.00	0.00	0.00	0.00	0.00
29900	FEE/COMMISSION	187,004.51	5,302,836.56	0.00	0.00	5,268,610.52	0.00	0.00	221,230.55
		454,174,180.60	1,148,296,000.62	1,095,520,695.14	7,087,079.32	5,145,283.78	(13,430.94)	5,583,093.72	503,321,435.84

Summary of Assets Beginning Balances

	119,884,772.32
CASH	2,000.00
BANK ACCOUNTS	334,286,833.28
UNUSED ACCTS	0.00
STATE TAX RELIEF	575.00
COUNTY TAX RELIEF	0.00
Total	454,174,180.60

Debits / Credits

63,729,241.10 (+)	28,301,970.49 (-)
312,818,661.29 (+)	312,818,661.29 (-)
2,539,080,833.75 (+)	2,525,360,418.12 (-)
0.00 (+)	0.00 (-)
1,148,321.00 (+)	1,148,752.00 (-)
273,350.00 (+)	273,350.00 (-)
2,917,050,407.14 (+)	2,867,903,151.90 (-)

Summary of Assets Ending Balances

	155,312,042.93
CASH	2,000.00
BANK ACCOUNTS	348,007,248.91
UNUSED ACCTS	0.00
STATE TAX RELIEF	144.00
COUNTY TAX RELIEF	0.00
Total	503,321,435.84

Property Tax Summary

	Debits (-)	Credits (+)	Total
Current Year	464,830.23	159,748,388.45	159,283,558.22
Prior Year	174,521.95	3,187,986.95	3,013,465.00
Bankruptcy	181.03	7,073.48	6,892.45
Interest	10,474.05	818,051.66	807,577.61

This report is submitted in accordance with requirements of section 5-8-505 and 67-5-1902 Tennessee Code, annotated and to the best of my knowledge and belief, accurately reflects transactions of this office July 01, 2023 through June 30, 2024.

Signature:



Title:



July 12, 2024

MONTGOMERY COUNTY, TENNESSEE
OFFICE OF THE SHERIFF
ANNUAL FINANCIAL REPORT
FOR THE YEAR ENDED June 30, 2024

ACCOUNT NO.	DESCRIPTIONS	BEGINNING BALANCE	ADJ +/-	RECEIPTS	TRANSFERS IN	DISBURSEMENTS	TRANSFERS OUT	ENDING BALANCE
21500	DUE TO OTHER FUNDS							
11110	TRAVEL EXPENSE	\$ 1,500.00		\$ 2,066.74		\$ (2,078.39)		\$ 1,488.35
45590	BOUNTY HUNTER			\$ 160.00		\$ (160.00)		\$ -
	CASH BONDS-JAIL	\$ 3,750.00		\$ 829,985.00		\$ (822,235.00)		\$ 11,500.00
43394	CIVIL PROCESS Data Fees			\$ 5,062.00		\$ (5,062.00)		\$ -
45590	CIVIL PROCESS Service Fees			\$ 91,209.07		\$ (91,209.07)		\$ -
45590	DRIVERS LICENSE REINSTATEMENT			\$ 225.00		\$ (225.00)		\$ -
21900	DRUG CONTROL SEIZURE-CASH			\$ 4,755.00		\$ (4,755.00)		\$ -
45590	FINGERPRINTS/BEER CARDS	\$ 25.00		\$ 3,675.00		\$ (3,675.00)		\$ 25.00
43350	ACCIDENT REPORTS	\$ 25.00		\$ 2,926.00		\$ (2,926.00)		\$ 25.00
41590	HANDGUN PERMITS			\$ 10,665.00		\$ (10,665.00)		\$ -
	INFORMANT MONEY	\$ 200.00		\$ -		\$ -		\$ 200.00
	ALCOHOL STING MONEY	\$ 153.72		\$ -		\$ -		\$ 153.72
43395	SOR	\$ 25.00		\$ 25,050.00		\$ (25,050.00)		\$ 25.00
43990	STORAGE FEES			\$ 4,137.50		\$ (4,137.50)		\$ -
45590	UNCLAIMED/FND PROP/DONATION			\$ 871.00		\$ (871.00)		\$ -
23000	DUE TO STATE OF TENNESSEE							
24000	DUE TO COUNTY TRUSTEE							
25000	DUE TO CITIES							
26000	DUE TO LITIGANTS, HEIRS, OTHERS							
29900	FEE AND COMMISSION ACCOUNT							
	TOTAL	\$ 5,678.72	\$ -	\$ 980,787.31	\$ -	\$ (973,048.96)	\$ -	\$ 13,417.07

SUMMARY OF ASSETS

CASH \$ 5,678.72
RECEIVABLES
TOTAL \$ 5,678.72

\$ 13,417.07
\$ 13,417.07

This report is submitted in accordance with requirements of section 5-8-505, and/or 67-5-1902, Tennessee Code Annotated, and to the best of my knowledge, information and belief accurately reflects transactions of this office for the year ended June 30, 2024.

Signature John S. Fuson
John S. Fuson, Sheriff, Montgomery County

7/15/2024

TOTAL VALUE OF INVENTORY

\$15,732,062.36

THIS IS A TRUE AND ACCURATE INVENTORY TO THE BEST OF MY KNOWLEDGE



JEFF BRYANT PE, HIGHWAY SUPERVISOR
MONTGOMERY COUNTY HIGHWAY DEPARTMENT

STATE OF TENNESSEE
COUNTY OF MONTGOMERY



MARIA M. TORRES
NOTARY PUBLIC



MY COMMISSION EXPIRES FEBRUARY 15, 2028

ID (Inventory)	Category	Item	Manufacturer	Model	Acquired Date	Current Value	Description
1	Building	Truck Shed (5 Stalls)	Pioneer Steel/Gerdau Ameristeel		5/7/2015	\$16,399.56	Project Breakdown Attached
2	Building	Truck Shed (23 Stalls)				\$35,712.00	
3	Building	Truck Shed (19 Stalls)				\$52,528.00	
4	Office Equipment	Steel Sorting File			4/21/1993	\$70.00	
5	Office Equipment	Stapler	Stanley Bostitch		9/18/1998	\$8.02	Vendor: Central Store Supply
6	Building	Salt Shed (Small)	Pioneer Steel/Gerdau Ameristeel		6/10/2015	\$39,562.21	Project Breakdown Attached
7	Building	Salt Shed (Sango Rd)	Gerdau Ameristeel		1/1/2013	\$90,234.78	Location Address: 4925 Sango Road
8	Building	Salt Shed (Liberty Church Rd)	Pioneer Steel		4/23/2009	\$69,703.75	Project Breakdown Attached
9	Building	Salt Shed (Highway 48)	Pioneer Steel/Gerdau Ameristeel		10/8/2009	\$61,301.09	Location Address: 3955 Highway 48
11	Building	Pavillion/Patio			7/28/2008	\$5,389.45	
12	Building	New Fence (Around Salt Shed)			6/30/2008	\$6,520.00	
13	Building	Main Office Building				\$496,080.00	Location Address: 1213 Highway Dr.
14	Land	Land Frontage (900')				\$67,500.00	Land Frontage Acquired 900' @ \$75.00
15	Building	Kitchen Renovation			8/19/2008	\$6,378.69	Project Breakdown Attached
16	Building	J & M Column Canopy w/ Lights/Gas Pump	Nashville Equipment Co		9/21/1998	\$6,811.00	20X20 One Column Canopy with 2 Canopy Lights- Gas Pump
17	Office Equipment	Heavy Duty Electric Stapler	Bostitch		4/28/1998	\$39.99	Vendor: Office Max
18	Building	Foreman Room (Bldg Addtn)			8/2/2007	\$23,574.61	Project Date 2007-2008. Project Breakdown attached.
19	Building	Equipment Shed				\$25,838.00	
23	Office Equipment	Cannon Calculator	Cannon	MP27D11	9/29/2014	\$79.95	SN#: EZ6-3885 / B4448. Vendor: Moore's Office Supply
25	Office Equipment	Hole Punch Heavy Duty	74450		5/8/2006	\$79.89	Vendor: Moore's Office Supply
26	Office Equipment	Oxblood Office Chairs	Oxford	SB-73	5/5/2006	\$220.00	Quantity: 2. Vendor: Moore's Office Supply
27	Office Equipment	Brown Table w/ Shelf (18x48)			5/31/2006	\$115.20	Vendor: Moore's Office Supply
28	Office Equipment	Brown Table w/ Shelf (18x48)			5/3/2007	\$120.00	Vendor: Moore's Office Supply
29	Office Equipment	Hunter Air Purifier	Hunter	Mini Tower	11/16/2006	\$79.98	Vendor: Lowes

30	Office Equipment	Fellows Intelleshread	Fellows	SB-99C1	3/19/2009	\$250.53	SN#: FEL3229901. Vendor: American Paper & Twine Co.
31	Office Equipment	Electric Pencil Shapner	Panasonic	KP-310	4/10/1997	\$19.99	S/N#: 701083 MT
32	Office Equipment	Brown Table w/ Shelf (18x48)			9/23/2009	\$139.80	Vendor: Moores Office Supply
33	Office Equipment	Intellifax Fax Machine	Brother	4100E	1/7/2014	\$359.00	Vendor: Moores Office Supply
34	Office Equipment	Light Gray File Cabinet (4 Draw)	Lorell	4 Draw (Letter)	4/28/1998	\$189.50	Vendor: Moore's Office Supply
35	Office Equipment	Putty File Cabinet (4 Draw letter)		4 Draw	3/8/2016	\$199.99	Vendor: Moore's Office Supply
36	Office Equipment	Black Executive Chair	Serta	Executive Chair	6/1/2020	\$219.99	Vendor: Office Depot
37	Office Equipment	Putty File Cabinet (4 Draw Letter)		MF1164PTY	11/12/2020	\$269.99	Vendor: Moores Office Supply
38	Office Equipment	Color Printer	Lexmarx	C2535DW	2/4/2020	\$269.98	Vendor: Amazon
39	Office Equipment	Hand Calculator (Back Desk)				\$62.00	Extra
40	Office Equipment	Office Clock			3/2/1993	\$12.97	Vendor: Walmart
41	Office Equipment	Guest Arm Chair (Cranberry)		X64444870M	6/11/1992	\$278.00	Upstairs. Vendor: Office Furniture Store
42	Office Equipment	Oak Computer Stand w. Oak Extension		3203MS / 32003 EW	2/26/1991	\$308.00	Tile Shed. Vendor: Office Machine & Equipment
43	Office Equipment	Almond File Cabinet (4 Draw Letter)	HON	BA 60188N / 4 Draw Letter		\$150.73	Quantity: 2
44	Office Equipment	Desk Chair Mat			4/10/1997	\$29.99	Vendors: Office Max
45	Office Equipment	Typewriter Stand		T52032	9/16/1996	\$55.00	Vendor Office Furniture Store
46	Office Equipment	Wallmount File System (Legal)		Legal Size	7/16/1997	\$19.99	Vendorr: Office Max
47	Office Equipment	Calculator (Monroe)	Monroe	6120X	8/28/2019	\$129.50	Kay's. Vendor: Moores Office Suppply
48	Office Equipment	Oxblood Office Chair	Oxford	SB-73	5/5/2006	\$110.00	Vendor: Moores Office Supply
49	Office Equipment	Office Desk & Return	HON		5/27/2008	\$774.00	Vendor: Moores Office Supply
50	Office Equipment	Putty Locking File Cabinet (4 Draw)		OID-MF1164PTY	3/31/2015	\$194.50	Vendor: Moores Office Supply
51	Office Equipment	Office Desk Ltred (68x30)	HON	HON 94284LNN	3/27/2018	\$959.00	Kay's. Vendor: Moores Office Supply
52	Office Equipment	Office Desk Rtped BF (48W)	HON	HON94215RNN	3/27/2018	\$647.00	Kay's. Vendor: Moores Office Supply
53	Office Equipment	Keyboard Platform (21x10)	HON	HON4022N	3/27/2018	\$109.00	Kay's. Vendor Moore's Office Supply
54	Office Equipment	Black Executive Office Chairs	Serta	Air	6/1/2020	\$439.98	Quantity: 2 - Kay & Ashley. Vendor: Office Depot

55	Office Equipment	Computer Stand (Oak)			3/20/1991	\$308.00	Upstairs. Vendor: Office Machine & Equipment
56	Office Equipment	Computer Forms Bin Catcher	Fellow	40700	3/25/1999	\$32.92	Vendor: Moores Office Supply
57	Office Equipment	Gray Office Chair w/ Arms	HON	HON 7707	11/6/1996	\$259.00	Mike's Computer Desk. Vendor: Office Furniture Store
58	Office Equipment	Postage Scale	Pelouze	1150089	4/10/1997	\$109.99	Vendor: Office Max
59	Office Equipment	Calculator (Monroe)	Monroe	6120X	9/24/2020	\$75.94	S/N NG050932 - Vendor: Amazon
60	Office Equipment	PC Stand & Shelf			3/24/1994	\$206.40	Vendor: Radfords Office Technology
61	Office Equipment	Almond File Cabinet (4 Draw Letter)	HON	HON 005909	9/17/1997	\$99.99	Vendor: Office Max
62	Office Equipment	Mahogany Office Desk (39x72)		VB323672 LPMH		\$498.50	Vendor: Moores Family Supply
63	Office Equipment	Mahogany Office Desk -Left Return (24x54)		VB322454	1/13/2005	\$399.50	Other Cumputer Desk. Vendor: Moores Office Supply
64	Office Equipment	Paper Trimmer	GBC	CL100	9/13/2005	\$35.64	Vendor: Moores Office Supply
65	Office Equipment	Putty File Cabinet (4 Draw Letter)	Office Dimensions	ODMF1164PTY	7/28/2005	\$149.50	Vendor: Moores Office Supply
66	Office Equipment	Electric Stapler	Swingline	211XX	4/28/1998	\$24.99	In Hall Closet. Vendor: Office Max.
67	Office Equipment	Black Office Chair	Serta	CBFL 4N	5/10/2006	\$248.00	Vendor: Moores Office Supply
68	Office Equipment	Xacti Digital Camera	Sanyo	VPC-S5	5/11/2006	\$204.97	S/N: 90350319. Vendor: Moore Office Supply
69	Office Equipment	Oxblood Office Chairs	Oxford	SB-73	5/5/2006	\$220.00	Quantity: 2. Vendor: Moore's Office Supply
70	Office Equipment	Laminator (9)	Universal	84526	5/28/2008	\$114.75	S/N# TL08065H. In Safe. Vendor: Moores Office Supply
71	Office Equipment	Fabric Chair (Custom Fit)	Realspace Pro	PRO 3000	4/7/2011	\$142.49	S/N#: 996190. Vendor: Office Depot
72	Office Equipment	Mahogany Computer Stand w/ Extension		3203MS w/ 3203 EW	2/26/1991	\$308.00	Vendor: Office Machine & Equipment
73	Office Equipment	Putty File Cabinet	Lorell		1/7/2014	\$379.00	Quantity: 2. Vendor: Moores Office Supply
74	Office Equipment	Felllows Powershread	Fellows	SB99CI	6/5/2015	\$328.19	Vendor: Moores Office Supply
75	Office Equipment	Calculator (Monroe)	Monroe	7100	8/18/2004	\$159.00	S/N#: AK030396. St. Aid-Behind Sonja's Desk. Vendor: Moores Office Supply
76	Office Equipment	Samsung Digital Camera	Samsung	60 SE KIT	3/22/2007	\$249.99	S/N#: 365909363. In Safe. Vendor: The Right Place
77	Office Equipment	Camera Memory Card (128GB)	Pro Secure Digital		12/31/2007	\$19.99	
78	Office Equipment	Black Executive High Back Office Chair	Icomfort	Serta 15000	5/9/2019	\$378.73	Vendor: Office Max
79	Office Equipment	Cannon Power Shot Camera (Bundle)	Cannon	SX540HS	9/30/2020	\$269.00	Vendor: Amazon

80	Office Equipment	Laserjet Printer (HP)	HP	1300		\$0.00	
81	Office Equiq Misc.	Bell Buzz Intercom	Valcom	V-119RT	10/8/1997	\$169.00	Vendor: Grays Electric
82	Office Equipment	Labeling-System			4/10/1997	\$129.00	Vendor: Offie Max
83	Office Equiq Misc.	Blood Pressure Cuff & Stethoscope			6/8/1994	\$53.72	Vendor: Warrens Apothecary
84	Office Equiq Misc.	Answering Machine	AT&T	SN# 9120H	3/3/1993	\$49.96	Vendor: Lowes
85	Office Equiq Misc.	Microwave	GE	JE1840WB	1/19/2000	\$139.00	S/N#: LV908718K Vendor: Lowes
86	Office Equiq Misc.	Refrigerator	GE	GTS18HXMFRWW	1/30/2003	\$340.00	SN#: TD769593 Vendor: Skinners
87	Office Equiq Misc.	Coffee Maker	Bunn		4/17/2017	\$118.99	Vendor: Hardware City
88	Office Equiq Misc.	Shop VAC		487S550A	2/18/2015	\$153.01	Vendor: Lowes
89	Office Equiq Misc.	Electric Range (Smooth Top)	GE	JB620DRWW	11/28/2012	\$557.55	Vendor: HH Gregg
90	Office Equiq Misc.	Green Commercial Vaccum BG Pro 9	Bissell		8/3/2020	\$295.85	SN#: 19282120. Vendor: Amazon
91	Office Equipment	Gray Chair w/ Arms	HON	2401	6/28/1994	\$234.00	Upstairs. Vendor-Office Furniture Store
92	Office Equipment	Wooden Desk w/ Left Return				\$0.00	Surplus
93	Office Equipment	Black File Cabinet (4 Draw)	HON	0120-0284	7/26/2000	\$149.99	Vendor: Moores Office
94	Office Equipment	Utility Cart			3/30/1996	\$39.99	Vendor: Central Stores
95	Office Equipment	Black File Cabinet (4 Draw Legal)	HON	4 Draw Legal		\$139.95	
96	Office Equipment	Plumb Bob Sheath		14oz	12/2/1994	\$109.00	Vendor: Nashville Blue
97	Office Equipment	Weather Monitor	Proview	SN# 39096738U	10/22/2003	\$133.69	Vendor: CDW.G Government Inc
98	Office Equipment	Black File Cabinet (4 Draw)	Office Dimension	ODMF1164BLK	1/13/2005	\$159.50	Vendor: Moores Office Supply
99	Office Equipment	Black File Cabinet (4 Draw)	Filex			\$0.00	
100	Office Equipment	Black File Cabinet (4 Draw)	HON			\$0.00	
101	Office Equipment	Black File Cabinet (4 Draw)	Hirsch		12/5/2007	\$169.00	Behind Door. Vendor: Office Max
102	Office Equipment	Black Mid-Back Chair	Leather	S/N# RSL-1039SBLA	2/17/2010	\$109.95	Vendor: Moores Office Equipment
103	Office Equipment	Hole Punch (Black)	20/20	L-3 Hole Punch	4/28/1998	\$16.99	Vendor: Office Max
104	Office Equipment	Black Office Chair		ID#: 392830	10/31/2012	\$199.97	Vendor-Office Depot

105	Office Equipment	Hand Level	Top (2x Magnification)	56212	6/4/1998	\$66.30	Vendor: Advance Survey Equipment
106	Office Equipment	Digital Measuring Wheel	Digi Roller Plus II	6425	2/17/2006	\$141.74	Vendor: Engineer Supply
107	Office Equipment	Topcon Level	TopCon	AT-B4 24x 60909	7/29/2013	\$295.00	Vendor: Hayes Instrument Co, Inc
108	Office Equipment	Domain Designer Suite			1/15/2001	\$909.51	Vendor- G S Direct
109	Office Equipment	Computer Desk	Saratoga		1/28/1999	\$199.00	Vendor- Office Max
110	Office Equipment	Computer Desk Hutch	Saratoga		1/28/1999	\$99.99	Vendor: Office Max
111	Office Equipment	Putty Filing Cabinet (2 Draw)		2 Draw	3/12/1999	\$84.99	Vendor: Office Max
112	Office Equipment	Desk Lamp	9.99			\$9.99	Qty: 2 Vendor: Office Max
113	Office Equipment	Flat File (36/48)	SafeCo	36/48	3/31/1999	\$1,366.80	Vendor: Nashville Blue Print
114	Office Equipment	Oper Base (20")	SafeCo	20"	3/31/1999	\$213.60	Vendor: Nashville Blue Print
115	Office Equipment	Drafting Chair			7/29/1997	\$99.99	Qty. 3 - Vendor: Office Max
116	Office Equipment	Pneumptic Gray Chair	Pneumptic	7901	3/1/1993	\$139.00	Vendor: Office Furniture Store
117	Office Equipment	Section Range Pole				\$0.00	Qty. 2
118	Office Equipment	Plumbing Bobs (14oz)		14oz	12/20/1994	\$109.00	Vendor: Nashville Blue Print
119	Office Equipment	Prism Rod (8')		Graduated Tru Lock Precise Tip	6/26/1997	\$93.00	Vendor: Hayes Instrument Co
120	Office Equipment	PC Cable (FS/2)		FS/2	6/26/1997	\$18.60	Vendor: Hayes Office Equipment
121	Office Equipment	Rod Level (2)		554012	12/16/1998	\$30.50	Vendor: Hayes Instrument Co
122	Office Equipment	Metal Detector & Signal Clamp			12/7/1994	\$1,830.00	Vendor: Nashville Blue Print
123	Office Equipment	Rac-Plus-I Modular Distance Sensor	Jamar Technologies Inc	0905	2/16/2006	\$560.00	S/N#: P23189 - Vendor: Jamar Technologies Inc.
124	Vehicle Equipment	Rac-Plus-I DMI w/ Veh Kit & Modular SE	Jamar Technologies Inc	Rac-Plus-I	8/20/2009	\$595.00	S/N#: P-31370. Vendor: Jamar Technologies Inc.
125	Vehicle Equipment	Rac-Plus-I DMI w/ Veh Kit & Modular SE	Jamar Technologies Inc	Rac-Plus-I	8/20/2009	\$595.00	S/N#: P-31371. Vendor: Jamar Technologies Inc.
126	Office Equipment	Digital Measuring Wheel	Kenson	MP401E	4/10/2014	\$149.62	S/N#: 3-16-75. Vendor: Engineer Supply
127	Office Equipment	Calculator (Monroe)	Monroe	6120	6/23/2005	\$79.95	S/N#: NJ116769. Vendor: Moores Office Supply
128	Vehicle Equipment	Rac-Plus-I w/ Vehicle Kit & Mag Sensor	Jamar Technologies Inc	Rac-Plus-I	7/18/2011	\$639.37	S/N#: P-35846. Vendor: Jamar Technologies Inc
129	Office Equipment	Black Locking Cabinet			1/7/2014	\$225.00	Vendor: Moores Office Supply

130	Vehicle Equipment	Rac Geo II GPS DMI w/ Antenna & Auto A	Jamar Technologies Inc	Rac Geo II	9/22/2017	\$818.05	S/N#: P-56277. Vendor: Jamar Technologies Inc
131	Office Equipment	Digital Box Level	EZ Read		3/22/2021	\$210.80	Qty. 2 (\$105.40/ea). Vendor: Tiger Supply
132	Office Equipment	Metal Professional Measuring Wheel Feet			3/22/2021	\$313.12	Qty. 2 (\$156.56/ea). Vendor: Tiger Supply
133	Office Equipment	Digital Auto Level (unit only)	Sprinter	150M 24X	3/22/2021	\$2,720.00	Qty. 2(\$1360.00/ea). Vendor: Tiger Supply
134	Office Equipment	Black Office Chair	Serta		12/14/2021	\$239.99	Jackie. Vendor: Office Depot
135	Office Equipment	Black Office Chair	Serta		12/14/2021	\$239.99	Alex. Vendor: Office Depot)
136	Office Equipment	Stool for Drafting Table				\$79.00	
137	Office Equipment	File Storage (Rolling Cart)			8/9/2022	\$257.55	(For plans) Vendor: Amazon
138	Office Equipment	Executive Desk	HighPoint	TRM 30-31	6/28/1994	\$559.99	Vendor: Office Furniture Store
139	Office Equipment	Wall Clock			11/12/1992	\$12.97	Vendor: Walmart
140	Office Equipment	Computer Armoire			3/25/1999	\$149.99	Vendor: Office Max
141	Office Equipment	Guest Arm Chairs	Woodrose	X6444870M	6/11/1992	\$278.00	Qty. 2 -Vendor: Office Max
142	Office Equipment	Red Mid-Back Chair	HON	44902BW69T	4/8/2022	\$355.00	Chuck's. Vendor: Moores Office Supply
143	Office Equipment	Black High-Back Chair	Caldwell		4/7/2016	\$219.99	Vendor: Office Depot
144	Office Equipment	Oxblood Couch				\$0.00	
145	Office Equipment	Dark Brown Arm Chair		Swivel Tilt	5/7/1992	\$747.22	Qty 2. - Vednor: ATD American Company
146	Office Equipment	Dark Brown Arm Chair		Swivel Tilt	5/7/1992	\$373.61	Vendor: ATD American Company
148	Office Equipment	Wooden Executive Chair				\$100.00	Qty. 7
149	Office Equipment	Wooden Executive Chair				\$0.00	
150	Office Equipment	Oxblood Chairs w/ Casters	Oxford	SB-74	5/10/2006	\$750.00	Qty. 6 - Vendor: Moores Office Supplies
151	Office Equipment	Decatur House	Decatur	DH1408 NT	6/30/2006	\$669.00	Vendor: Moores Office Supply
152	Office Equipment	Oxblood Chairs	Oxford	SB-73	5/5/2006	\$440.00	Qty. 4 - Vendor: Moores Office Supply
154	Office Equipment	File Cabinet w/ Lock			9/23/1997	\$112.98	Vendor: Office Max
155	Office Equipment	Surveying & Drafting Supplies	Sundry			\$225.00	
156	Office Equipment	Oxblood Chair	Oxford	SB-73	5/5/2006	\$220.00	Qty. 2 - Vendor: Moores Office Supply

157	Office Equipment	Black File Cabinet (4 Draw)	HON	H414PP	3/29/2011	\$554.97	Qty. 3 - Stock# 124993 - Vendor: Moores Office Supply
159	Office Equipment	Dark Brown Executive Desk				\$125.00	
161	Office Equipment	Black Storage Cabinet			1/17/2013	\$190.00	Vendor: Moores Office Supply
162	Office Equipment	Key Cabinet (240 Capacity)		CB12494	9/1/2020	\$270.21	Vendor: Grainger
163	Office Equipment	Black Office Chair		SKU 304-574	9/14/2020	\$349.00	Vendor: Office Depot
164	Office Equipment	Digital Measuring Wheel	Kenson	MP401E	4/10/2014	\$149.62	S/N#: 4-21 14 - Vendor: Engineer Supply
165	Office Equipment	Cranberry Guest Chair		X6444870M	8/11/1992	\$278.00	Qty. 2 - Vendor: Office Furniture Supply
166	Office Equipment	File Cabinet (4 Draw)	HON			\$225.90	
169	Office Equipment	File Cabinet (4 Draw)		045723021765	7/10/2000	\$41.99	Vendor: Central Stores
170	Office Equipment	File Cabinet (4 Draw)				\$75.39	
171	Office Equipment	Dark Gray Filing Cabinet			5/4/2021	\$125.00	Vendor: Grainger
172	Office Equipment	Multi Gas Monitor	Ventis	MX-4		\$1,366.62	S/N: 21040E-001
173	Office Equipment	LaserJet Printer	HP	1300	6/29/2004	\$369.83	Vendor: Southern Computer Warehouse
175	Computer Equipment	Laptop	Dell	PP15L/D810	5/3/2005	\$1,982.60	S/N#: 156-810-144-61 - Service Tag: 77C2K71 Vendor: Dell Inc.
176	Computer Equipment	LCD Monitor (19')	Acer	AL1916	5/4/2006	\$220.00	S/N#: ETL490812260801266PK08
177	Computer Equipment	LaserJet Printer	HP	1300 XI	9/2/2004	\$299.42	S/N#: CNBJR67321 - Vendor: Sams
178	Computer Equipment	Wireless Mouse	Logitech		6/15/2006	\$29.95	Vendor: Moores Office Supply
179	Computer Equipment	Monroe Calculator	Monroe	6120	9/30/2008	\$79.95	S/N#: 084068 Vendor: Moores Office Supply
180	Computer Equipment	Printer	Epson/IBM	Okidata 321 E/I	2/6/1992	\$426.72	S/N#: 110C0347885 - Vendor Micro Products
181	Computer Equipment	Printer	Epson/IBM	Okidata 321 N		\$720.76	S/N#: 404E5011992 - Vendor: Sounthern Coputer Warehouse
182	Computer Equipment	Monitor (17')	Dell	CN-0D5428-71101-51E-78MS		\$0.00	
183	Computer Equipment	Wireless Mouse	Logitech		6/9/2005	\$29.95	Vendor: Moores Office Supply
184	Computer Equipment	Wireless Mouse	Logitech		6/15/2005	\$29.95	Vendor: Moores Office Supply
185	Computer Equipment	LaserJet	HP	1300	6/17/2004	\$362.21	S/N#: BKJ77034 - Vendor: Southern Computer Warehouse
186	Phones Misc.	Ipad Cases	Otterbox		7/26/2022	\$617.49	Qty. 9 (\$68.61/ea) - Vendor: Amazon

187	Computer Equipment	Monitor (20')	Acer	AL2016EB	8/21/2007	\$0.00	Qty. 2 S/N# ETL640C17271255F814052 & ETL640C17271255FBC4052 - Vendor: Tiger Direct
190	General Equipment	Peltor Headset	3M	MT73H7A4610NA	5/17/2022	\$4,223.15	Qty. 5 - NO# 1322105473,1322104399,1322105213,1322105448,2022107070 - Vendor: Grainger
191	Radio	Kenwood Radio	Kenwood	NX-3300	4/19/2022	\$3,846.12	Qty. 6 - S/N#: C1411607,B9712630,C2212335,C2212021,C2212022,B9712635 - Vendor: Greer
192	Radio Misc.	Kenwood Microphones	Kenwood	KMC-72	4/19/2022	\$459.00	Qty. 6 - Vendor: Greer
193	Radio Misc.	Kenwood Chargers	Kenwood	KSC-25LS	4/19/2022	\$0.00	Qty. 6 - Vendor: Greer
194	Radio Misc.	Kenwood Batteries (Rechargable)	Kenwood	KNB-78L	4/19/2022	\$1,206.00	Qty. 12 - Vendor: Greer
197	Shop Equip Misc	Monroe Calculator	Monroe	6120	9/29/2008	\$79.95	S/N#: 084066 - Vendor: Moores Office Supplies
198	Shop Equip Misc	Black Office Chair		392830	10/31/2012	\$199.97	Vendor: Office Depot
202	Shop Equip Misc.	Cart (Adjustable)			9/17/1997	\$99.99	Vendor: Office Max
203	Shop Equip Misc.	Marker Board (4x3)			1/28/1998	\$179.95	Vendor: Camera World
204	Shop Equip Misc.	Gray Office Right Desk	RP	39-6675		\$750.52	RP Right Ped Desk Left Return
206	Office Equiq Misc.	Folding Table (8')			12/12/1989	\$450.00	Qty. 7
207	Office Equiq Misc.	Folding Table (8')			12/12/1989	\$0.00	Qty. 3
208	Office Equiq Misc.	Folding Table (8')			12/16/1999	\$539.88	Qty. 10 - Vendor: Office Max
209	Office Equiq Misc.	Folding Table (8')			12/16/1999	\$0.00	Qty. 2 - Vendor: Office Max
210	Office Equiq Misc.	Folding Table (8')			12/10/1996	\$899.82	Qty. 14 - Vendor: Office Max
211	Office Equiq Misc.	Folding Table (8')			12/15/1997	\$149.98	Qty. 3 - Vendor: Office Max
212	Office Equiq Misc.	Folding Chair (Metal)			12/16/1999	\$59.98	Qty. 8 - Vendor: Office Max
213	Office Equiq Misc.	Folding Chair (Metal)			12/10/1996	\$2,204.37	Qty. 252 - Vendor: Office Max
214	Office Equiq Misc.	Folding Chair (Metal)			12/15/1997	\$419.88	Qty. 48 - Vendor: Office Max
215	Office Equiq Misc.	Folding Chair (Metal)			12/19/2000	\$152.92	Qty. 32 - Vendor: Office Max
216	Safety Equipment	ABC Fire Extinguisher (2.5 lb.)				\$1,404.00	Qty. 58 (\$55@24 & \$28@3) - Vendor: Ellis Melton
219	Safety Equipment	ABC Fire Extinguisher (5 lb.)				\$874.00	Qty. 12 - Vendor: Ellis Melton
220	Safety Equipment	ABC Fire Extuinguisher (10 lb.)				\$660.00	Qty. 12 - Vendor: Ellis Melton
221	Safety Equipment	ABC Fire Extinguisher (20 lb.)				\$1,105.00	Qty. 13 - Vendor: Ellis Melton

222	General Equip.-Units	Heating Furnace	Trane TDE	120A96OMO	12/20/2002	\$2,167.00	S/N#: 204458S2G - Vendor: Morton Mechanical
223	General Equip.-Units	Air Conditioner	Frigidaire	FFRE18L2551	5/18/2017	\$499.00	S/N#: 758402 - Vendor: Lowes
225	General Equip.-Units	Air Conditioner	GE	AEW10AMG1	7/19/2010	\$250.00	S/N#: GS510390 - Vendor: Walmart
226	General Equip.-Units	Air Conditioner	GE	AHC24DYL1	7/22/2019	\$588.05	S/N#: HMO39051M - Vendor: Lowes
227	General Equip.-Units	Heating & Cooling Unit	American Standard Unit	TWE042140C/BAYHTR34150/6H1042A1000AB	11/4/2005	\$7,246.00	S/N#'s: 52731G12V/5342PEPAV/S27LM34F - Vedor: H&H Heating & Cooling
228	General Equip.-Units	Heating & Cooling Unit	Gibson	JT5BD-030K	6/19/2007	\$4,200.00	S/N#: JTA070302233 - Vendor: Dawson & Dawson
230	General Equip.-Units	Air Handler Indoor Unit		GB5BM-T30K-A-10	6/19/2007	\$0.00	S/N#: GBA070502837 - Vendor: Dawson & Dawson
231	General Equip.-Units	Condenser & Evaporator	Trane	2TTR3060A1000AA	7/14/2008	\$3,800.00	S/N#: 7325WBD2F - Vendor: Dawson & Dawson
232	General Equip-Units	Air Conditioner	Frigidaire	8000	6/13/2016	\$229.00	S/N#: FRA05AT7 - Vendor: Baldwin Appliance
235	General Equip-Units	Air Conditioner	GE	AHE18DX	8/13/2018	\$569.05	S/N#: HL071691M - Vendor: Lowes
236	General Equip-Units	Air Conditioner	Frigidaire	FFRE25L3Q2	5/19/2015	\$575.35	S/N#: KK41411183 - Vendor: Lowes
237	General Equip-Units	Air Conditioner	GE	AHD08L7	2/2/2021	\$369.55	Vendor: Lowes
238	General Equip-Units	Space Heater			10/25/1999	\$189.99	Vendor: TSC
239	General Equip-Units	Gas Heater			2/24/1999	\$1,575.00	Vendor: Clarksville Plumbing & Heating
240	Shop Equipment	PC Jack Extension (4x6)			9/5/2001	\$150.00	Qty. 2 Vendor: Timmons Tech Supply
241	Shop Equipment	EZ Way Tool			4/2/2002	\$399.00	Vendor: Timmons Tech Supply
242	Shop Equip.-Units	Chain Breaker			2/19/1997	\$54.95	Vendor: W.W. Grainger
243	Shop Equip.-Units	Rivet Spiner			2/19/1997	\$59.95	Vendor: W.W. Grainger
244	Shop Equip.-Units	Chain Saw Sharpener				\$25.85	Vendor: W.W. Grainger
245	Shop Equipment	Bead Sealer	Wintec	6Al66B-052	6/8/2021	\$287.00	Vendor: Central Tennessee Tech.
246	Shop Equip.-Units	Generator		70070439	9/28/1995	\$369.00	S/N#: 95030820 - Vendor: Tractor Supply
247	Shop Equip.-Units	Tire Hauler			5/5/1998	\$169.00	Vendor: Moore Tool Sales
248	Vehicle Equipment	Axle Jack (22 Ton)		791-7330B	6/6/2019	\$769.99	S/N#: T1809000007 - Vendor: Riverside Auto Parts
249	Vehicle Equipment	Bead Breaker Kit	Esco	102002	1/8/2015	\$990.00	S/N#: 8467.11.5690 - Vendor: Timmons Tech Supply
250	Shop Equipment	Tire Changer	Ranger	R980XR	11/19/2015	\$2,065.00	S/N#: 03892 - Vendor: Clarksville Auto Parts

251	Shop Equipment	Air Drill (1/2")	Pro-Power	6-1136	2/10/2016	\$199.00	S/N#: B120755 - Vendor: Riverside Auto Parts
252	Shop Equipment	Impact Drill (1" Composite)	Ingersoll Rand	2190II-6	9/17/2012	\$675.00	S/N#: SP12A13036 - Vendor: Clakrsville Auto Parts
253	Vehicle Equipment	Transfer Pump (1/2 HP)	County Line	CLBU10C	7/13/2021	\$159.95	Vendor: Tractor Supply
254	Shop Equipment	Tire Balancing Machine	Ranger	DST2420	9/6/2016	\$1,774.10	S/N#: 10081B - Vendor: Clarksville Auto Parts
255	Shop Equipment	Air Hydraulic Jack (22 Ton)	Eqiprite	5100786	1/19/2021	\$479.99	Vendor: Fastenal
256	Radio	Control Station,1,DP1 Termination Panel, Antenna			8/8/2002	\$639.00	Vendor: Palco
257	Radio	DR10 DC Remote		S/N#: 08156102	9/20/2002	\$285.50	Vendor: Palco
258	Radio	DR10 DC Remote		S/N#: 08083002	9/20/2002	\$285.50	Vendor: Mobility Plus
259	Radio	DR10 DC Remote		S/N#: 06272098	7/29/1998	\$285.00	Vendor: Mobility Plus
260	Radio	DR10 DC Remote		S/N#: 08230704	9/13/2004	\$299.00	Vendor: Mobility Plus
261	Radio	DR10 DC Remote		S/N#: 04077498	7/27/1998	\$285.00	Vendor: Mobility Plus
263	Radio	DR10 DC Remote		S/N#: 09280998	10/29/1998	\$270.00	Vendor: Mobility Plus
264	Radio	DR10 DC Remote		S/N#: 04077698	7/29/1998	\$285.00	Vendor: Mobilty Plus
265	Radio	DR10 DC Remote		S/N#: 09280298	10/29/1998	\$270.00	Vendor: Mobility Plus
266	Radio	DR10 DC Remote		S/N#: 06277098	7/29/1998	\$285.00	Vendor: Mobility Plus
267	Radio	DR10 DC Remote		S/N#: 02073097	9/20/2002	\$285.00	Vendor: Palco
268	Radio	IDR-1000 Remote		IDR100A	6/2/2002	\$380.00	S/N#: GTCCBQ0434 - Vendor: Greer Communications
269	Radio	DC-10 Remote	Kenwood	NX-820H	9/21/2015	\$43,445.70	Qty. 50 (List in File Cabinet) - Vendor: Greer Communication
271	Vehicle	2018 F-150	Ford	F-150 (4x4)	6/13/2018	\$33,414.50	Vendor: T.T. of Murfreesboro, Inc.
272	Vehicle	2017 Explorer XLT	Ford	Explorer 4WD	7/20/2016	\$33,269.55	Vendor: T.T. of Murfreesboro, Inc.
273	Vehicle	2011 F-150	Ford	F-150	7/13/2011	\$22,620.00	Vendor: Golden Circle Ford
274	Vehicle	2011 F-150	Ford	F-150 (4x4) w/ 5.5 Bed (Crew Cab)	1/27/2021	\$31,471.00	Vendor: Lonnie Cobb Ford
275	Vehicle	2022 Durango	Dodge	Durango	10/27/2021	\$39,178.94	Vendor: National Auto Fleet Group
276	Vehicle	2008 F-150 XL	Ford	F-150 XL	5/28/2008	\$14,378.00	Vendor: Alexander Ford
277	Vehicle	2022 1500 Classic	Dodge	1500 Classic	11/23/2022	\$44,446.30	Vendor: National Auto Fleet Group

278	Vehicle	2014 F-150 XL	Ford	F-15 XL (4x4)	5/21/2014	\$23,966.92	Vendor: Golden Circle Ford
279	Vehicle	2003 Silverado	Chevrolet	Silverado Chassis Cab	1/28/2003	\$20,520.35	Vendor: James Corlew Chevrolet
280	Vehicle Equipment	Truck Bed		CMG13394 WSS	6/14/2017	\$6,621.00	S/N#: DB27066 Vendor: The Cowboy Store
281	Vehicle Equipment	Welder	Lincoln	225	3/5/2019	\$5,727.29	S/N#: U1190205294 - Vendor: CarQuest Auto Parts
282	Vehicle Equipment	Compressor	SpeedAire	4NB84	3/5/2019	\$1,400.14	S/N#: 08 19 2025222 - Vendor: Grainger
283	Vehicle	2003 Silverado	Chevrolet	Silverado Chassis Cab	1/23/2003	\$20,520.35	Vendor: James Corlew Chevrolet
285	Vehicle	2009 Silverado XLT	Chevrolet	SC1- P/U Ext Cab	5/14/2019	\$16,000.00	Vendor: James Corlew Chevrolet
286	Vehicle	2008 F-250 (Super Duty)	Ford	Super Duty F-250	4/23/2008	\$21,050.00	Extra - Vendor: Alexander Ford
287	Vehicle	2007 F-150	Ford	F-150	8/19/2020	\$0.00	Surplus from Animal Control
288	Vehicle	2011 F-250 (Super Duty)	Ford	Super Duty F-250 (2WD)	3/16/2010	\$22,784.00	Spare - Vendor: Golden Circle Ford
290	Vehicle	2012 F-150	Ford	F-150	3/28/2012	\$20,440.00	Vendor: Ford of Murfreesboro
292	Dump/Heavy Truck	2021 Freightliner (Dump Truck)	Daimler	M2106 (Single Axle)	7/20/2020	\$83,280.00	Dump Truck - Vendor: Neely Coble Company
293	Vehicle	2012 F-550 (Bucket Truck)	Ford	F-5H7	6/29/2021	\$84,424.00	Bucket Truck - Vendor: Altec
294	Vehicle	2019 F-350 XL	Ford	F-350	3/12/2019	\$21,886.36	Vendor: Jenkins & Wynne, Inc
295	Vehicle Equipment	Truck Bed		CM SK Truck Bed	12/19/2018	\$3,875.00	Vendor: A & G Diesel
297	Vehicle Equipment	Air Compressor	Rock River	2113668	9/8/2021	\$2,491.02	S/N#: 1303108Y1830987 - Vendor: Fastenal
298	Dump/Heavy Truck	2017 F-650	Ford	F-540	6/19/2023	\$125,863.48	Vendor: Landers Ford
299	Dump/Heavy Truck	2000 Freightliner (Oil Distributor)	Daimler	FL70	9/21/2000	\$81,807.00	Oil Distributor - Vendor: A.E. Finley & Assoc. of TN
300	Vehicle	2021 Explorer XLT	Ford	Explorer	1/27/2021	\$34,287.00	Vendor: Lonnie Cobb Ford
301	Vehicle	2020 F-350	Ford	F350	8/25/2020	\$27,974.56	Vendor: Jenkins & Wayne
302	Vehicle Equipment	Truck Bed		CMG13394VVSS	9/23/2020	\$7,950.00	S/N#: DB46782 - Vendor: A & G Diesel
303	Vehicle Equipment	Welder	Lincoln	225	1/16/2019	\$3,930.00	S/N#: U1171007581 - Vendor: AirGas
304	Vehicle Equipment	Compressor	SpeedAire	5F564A	11/2/2020	\$2,529.48	S/N#: 6564404 - Vendor: Grainger
305	Vehicle	2018 Ram 1500	Dodge	Ram 1500 (4x4)	10/23/2017	\$25,084.00	Vendor: Humboldt Chrysler Dodge, Jeep Inc
306	Vehicle	2021 F-250 (Super Duty)	Ford	Super Duty F-250	1/11/2021	\$31,578.00	Vendor: Lonnie Cobb Ford, LLC

307	Vehicle	2021 F-250 (Super Duty)	Ford	Super Duty F-250	1/11/2021	\$31,578.00	Vendor: Lonnie Cobb Ford, LLC
308	Vehicle	2021 Explorer	Ford	Explorer XLT	11/18/1976	\$34,287.00	Vendor: Lonnie Cobb Ford, LLC
309	Dump/Heavy Truck	1998 Freightliner (Tractor Cab)	Daimler	FLD120064DT	4/30/1998	\$69,534.00	Vendor: Neely Coble Company
311	Vehicle	2014 F-250	Ford	F-250 (4x4)	6/4/2013	\$21,709.40	Vendor: Jenkins & Wynne
312	Dump/Heavy Truck	2000 F-750 (Water Truck)	Ford	F-750	5/8/2000	\$36,081.80	Water Truck - Vendor: Gateway Ford
314	Dump/Heavy Truck	2015 Freightliner (Dump Truck)	Daimler	M2106 (Single Axle)	4/3/2014	\$72,588.00	Dump Truck - Vendor: Neely Coble Company
316	Vehicle	2018 Ram 1500	Dodge	Ram 1500 (4x4)	10/23/2017	\$25,084.00	Vendor: Humboldt Chrysler Dodge Jeep. Inc
317	Vehicle	2022 Explorer	Ford	Explorer XLT	10/4/2001	\$41,660.48	Vendor: 72 Hour LLC
318	Dump/Heavy Truck	2005 Sterling (Dump Truck)	Ford	LT7500	6/23/2004	\$64,932.00	Vendor: Jenkins & Wynne
322	Dump/Heavy Truck	2012 Freightliner (Dump Truck)	Daimler	M2106 (Single Axle)	10/4/2011	\$73,814.00	Spare - Vendor: Neely Coble Company
323	Dump/Heavy Truck	2022 Freightliner (Dump Truck)	Kenworth	T370	5/17/2021	\$128,666.00	Vendor: Worldwide Equipment
324	Dump/Heavy Truck	2022 Freightliner (Dump Truck)	Kenworth	T370	5/17/2021	\$128,666.00	Vendor: Worldwide Equipment
326	Dump/Heavy Truck	2018 Freightliner (Dump Truck)	Daimler	M2106	10/23/2017	\$89,666.00	Vendor: Neely Coble Company
327	Dump/Heavy Truck	2016 Freightliner (Dump Truck)	Daimler	M2106 (Single Axle)	5/15/2015	\$72,545.00	Vendor: Neely Coble Company
328	Dump/Heavy Truck	2011 Freightliner (Dump Truck)	Daimler	M2106 (Single Axle)	7/14/2010	\$57,064.00	Vendor: Neely Coble Company
329	Dump/Heavy Truck	2006 Freightliner Dump Truck)	Daimler	M2106 (Single Axle)	2/27/2006	\$44,349.00	Vendor: Neely Coble Company
330	Vehicle	2022 Ford F-550 (Crane Truck)	Ford	F-550 Chassis (4x4)	12/20/2022	\$193,400.00	Vendor: Waters International Trucks
331	Vehicle Equipment	Truck Bed	Maintainer	Signature Series 1	12/20/2022	\$0.00	Vendor: Waters International Trucks
332	Dump/Heavy Truck	2008 Freightliner (Flusher Truck)	Diamler	M2106	10/4/2007	\$88,971.00	Vendor: Stringfellow Inc
335	Dump/Heavy Truck	2017 Freightliner (Dump Truck)	Daimler	M2106	10/23/2019	\$104,494.00	Vendor: Neely Coble Company
337	Dump/Heavy Truck	2017 Freightliner (Dump Truck)	Daimler	M2106	9/14/2016	\$82,789.00	Vendor: Neely Coble Company
338	Vehicle	2017 F-350 XL	Ford	F-350 XL	9/14/2016	\$24,754.88	Vendor: Jenkins & Wynne
340	Vehicle Equipment	Truck Bed			9/14/2016	\$0.00	Vendor: Jenkins & Wynne
341	Dump/Heavy Truck	2007 T-Series + B43 (Paint Truck)	GMC	TT7F042 T-Series	12/15/2006	\$187,029.00	S/N#: 0131106561 (Striper) - Vendor: M-B Companies, Inc.
342	Trailers	Trailer	Trail-Eze	DG5022H3	7/9/1999	\$35,800.00	Vendor: Dakota Manufacturing Company

343	Dump/Heavy Truck	2021 Paver (Low Boy)	Eager Beaver	50GSL-PT-BR 50 Ton	6/15/2021	\$75,514.13	Low Boy - Vendor: Walker's Trailer Sales
348	Vehicle-Heavy Machinery Equip	2021 Mini Excavator	Caterpillar	306	12/7/2020	\$76,918.00	S/N#: G6G01970 - Vendor: Thompson Machinery
350	Skids	1994 Skid Loader	New Holland	L785	1/29/1997	\$20,160.00	S/N#: 837234 - Vendor: Montgomery Ford New Holland
351	Trailers	Trailer	Pitts	TA20	11/30/2020	\$16,200.00	Vendor: LMI Tennessee LLC
352	Vehicle-Heavy Machinery Equip	Milling Machine (Cold Planer)	Caterpillar	PM620	4/13/2021	\$584,322.00	S/N#: CAT00PM6CLB800106 - Vendor: Thompson Machinery
353	Vehicle-Heavy Machinery Equip	Motor Grader	Caterpillar	120H	9/16/1998	\$124,108.00	S/N#: 4MK00479 - Vendor: Thompson Machinery
354	Vehicle-Heavy Machinery Equip	Asphalt Recycler (2 Ton)	KM	T-2	1/5/2023	\$70,000.00	Vendor: Crafc0, Inc.
355	Vehicle-Heavy Machinery Equip	Hot Box (4 Ton)	KM	Diesel (8000TEDD)	1/5/2023	\$42,255.00	Vendor: Crafc0, Inc
357	Tractors	2021 TS6 Tractor	New Holland	TS6	8/10/2021	\$120,530.00	Vendor: MoCo Equipment
359	Vehicle Equipment	2021 Boom Mower	Diamond	DMB-C-N	8/10/2021	\$0.00	Vendor: MoCo Equipment
360	Vehicle-Heavy Machinery Equip	Motor Grader	Caterpillar	120-G	10/18/1979	\$73,616.00	S/N#: 87V04962 - Vendor: Thompson Machinery
361	Vehicle-Heavy Machinery Equip	Bulldozer	Caterpillar	D6RXL	9/15/1999	\$169,587.00	S/N#: 1717 - Vendor: Thompson Machinery
362	Tractors	Zero Turn Mower (54')	Caterpillar	Z720E Z Track	9/23/2021	\$5,959.59	S/N#: FR691UL08291 & FR691U-B534-R - Vendor: Hutson, Inc
364	Vehicle-Heavy Machinery Equip	Force Feed Loader	Athey	7-12 D	10/2/1980	\$63,325.00	S/N#: 703-314 - Vendor: Dickson County Equipment
367	Vehicle Equipment	2014 Boom Mower (22')	Tiger Bengal	TRB50	3/31/2014	\$0.00	S/N#: TB-7164 - Vendor: Dickson County Equipment
372	Vehicle-Heavy Machinery Equip	Backhoe (Front End Loader)	New Holland	B95C (4x4)	6/11/2019	\$71,350.00	S/N#: NZHH03177 - Vendor: MoCo Equipment
374	Vehicle Equipment	Forks		PF4042S	7/12/2012	\$0.00	S/N#: 1207524 - Vendor: Cumberland Tractor & Equipment LLC
375	Vehicle Equipment	Bucket	BK	84" Bucket LP	7/12/2012	\$0.00	S/N#: 735074016 - Vendor: Cumberland Tractor & Equipment LLC
376	Vehicle-Heavy Machinery Equip	2021 Backhoe	Caterpillar	420 (4x4)	10/12/2021	\$102,410.00	S/N#: H8T01718 - Vendor: Thompson Machinery
380	Vehicle-Heavy Machinery Equip	2015 Backhoe	New Holland	B95C	4/29/2015	\$86,731.40	S/N#: NEFHH03314 - Vendor: Dickson Couty Equipment
381	General Equip-Units	Blasting Machine		VME-225	11/18/1976	\$345.00	S/N#: 50019AV - Vendor: L.F. Donoue
382	Vehicle-Heavy Machinery Equip	Cold Planner (30')	Paladin	LAF5430	4/16/2017	\$19,732.32	S/N#: 1713087 - Vendor: Cumberland Tractor & Equipment LLC
383	General Equip-Units	Air Compressor	Leroi	Q185DJ	4/5/1995	\$12,850.00	S/N#: 3272X602 - Vendor: A.E. Finley & Assoc.
386	Tractors	2014 TS6 Tractor	New Holland	TS6.110	3/17/2015	\$86,500.00	S/N#: NH04824M - Vendor: Dickson County Equipment
387	Vehicle Equipment	2014 Boom Mower (22')	Tiger Bengal	TRB50	3/17/2015	\$0.00	S/N#: TB-7318 - Vendor: Dickson County Equipment

388	Trailers	2016 Trailer	Betterbuilt	PH1622DT (7 Ton)	6/2/2016	\$5,150.00	Vendor: Cumberland Tractor & Equipment, LLC
389	Trailers	2012 Radar Trailer	Onsite	SI-3 (300)	6/13/2015	\$7,535.00	Vendor: Decatur Electronics
390	Trailers	2020 Trailer	Econoline	Pintle Tilt Top (10 Ton)	6/22/2020	\$15,395.00	Vendor: Econoline Trailers, Inc.
392	General Equip-Units	Brush Chipper (12')	Vermeer	BC1000XL	5/23/2006	\$20,220.00	Vendor: Vermeer of TN, Inc.
393	Trailers	2021 Trailer	Pitts	TA20	2/4/2021	\$16,200.00	Vendor: LMI Tennessee LLC
395	Trailers	2021 Trailer	Pitts	TA20	2/4/2021	\$16,200.00	Vendor: LMI Tennessee LLC
396	Vehicle Equipment	Brush Chipper (12')	Vermeer	BC11000XL	5/1/2007	\$21,600.00	Vendor: Vermeer of TN, In
397	Trailers	2021 Trailer	Pitts	TA20	2/3/2021	\$16,200.00	Vendor: LMI Tennessee LLC
398	Vehicle-Heavy Machinery Equip	2021 Backhoe	Caterpillar	420	10/12/2021	\$105,782.00	Vendor: Thompson Machinery
399	Trailers	2009 Trailer	North Shore	1N9	5/31/2009	\$1,235.00	Vendor: Red River Equipment
400	Tractors	2008 T6020 Tractor	New Holland	T6020	5/7/2008	\$39,500.00	Spare - S/N#: Z8BD05710 - Vendor: Dickson County Equipment
401	Vehicle Equipment	2008 Mower	Diamond	DSR-60-C	5/7/2008	\$11,085.00	S/N#: 4454 - Vendor: Diamond Mowers
402	Tractors	2022 TS100 Tractor	New Holland	TS100	3/27/2002	\$30,450.00	S/N#: 172993B - Vendor: Montgomery County Ford NH
403	Vehicle Equipment	Boom Mower (60')	Rotary		6/19/1999	\$4,985.00	S/N#: 6T0800CHP - Vendor: Cherokee Equipment
404	Tractors	2013 TS6 Tractor	New Holland	TS6.110	2/27/2013	\$58,000.00	S/N#: NH02963M - Vendor: Dickson County Equipment
405	Vehicle Equipment	2013 Mower (60')	Diamond	DSR060	2/27/2013	\$0.00	S/N#: 7797 - Vendor: Dickson County Equipment
407	Vehicle-Heavy Machinery Equip	2015 Roller	Caterpillar	CB24B	6/22/2015	\$44,435.30	S/N#: 2000660 - Vendor: Thompson Machinery
408	Vehicle-Heavy Machinery Equip	1999 Roller	Ingersoll Rand	DD90	11/1/1999	\$75,255.00	S/N#: 14909 - Vendor: Power Equipment Company
409	Tractors	2016 Tractor (Cab)	John Deere	6110M	9/19/2016	\$67,140.90	S/N#: 1L06110MHGH870351 - Vendor: Hutson, Inc
410	Vehicle Equipment	2016 Mower (60')	Diamond	DSR060-CO	9/19/2016	\$22,925.00	S/N#: 18915/18916 - Vendor: Dickson County Equipment
411	Vehicle-Heavy Machinery Equip	2018 Excavator (w/ Hydraulic Thumb)	Volvo	EC220EL	6/19/2018	\$168,385.00	S/N#: VCEL220EK00310827 - Vendor: Scott Construction Co
412	Tractors	2022 Tractor (Cab)	John Deer	5090E	5/26/2022	\$85,602.50	S/N#: 1P05090EJM5070415 - Vendor: CMI Equipment Sales
413	Vehicle Equipment	2022 Mower	Alamo	Brahma	5/26/2022	\$0.00	S/N#: BRMA0220404/BR5R-220404 - Vendor: CMI Equipment Sales
414	Tractors	2022 Tractor (Cab)	John Deer	5090E	5/26/2022	\$85,602.50	S/N#: 1P05090EEM5070410 - Vendor: CMI Equipment Sales
415	Vehicle Equipment	2022 Mower	Alamo	Brahma	5/26/2022	\$0.00	S/N#: BRMA-220406/BR5R-220406 - Vendor: CMI Equipment Sales

417	Vehicle Equipment	Ditching Bucket			3/3/1999	\$1,550.00	Lower Yard - Vendor: Montgomery County Ford NH
418	Vehicle Equipment	Blower (ProForce)	Toro	44538	5/15/2014	\$6,677.50	S/N#: 314000403 - Vendor: Smith Turf & Irrigation
419	Trailers	Trailer	North Shore	5 x 8 Trailer	5/29/2014	\$635.00	Vendor: Red River Equipment
420	Vehicle-Heavy Machinery Equip	2005 Tandem Roller	Hamm	HD 110	8/18/2005	\$83,852.00	S/N#: 1740068 - Vendor: Nashville Tractor & Equipment
421	Tractors	2016 TS6 Tractor	New Holland	TS6.110	3/28/2018	\$68,829.00	S/N#: NT01125M - Vendor: Dickson County Equipment
423	Vehicle Equipment	2016 Mower (60')	Diamond	DSR60	3/28/2018	\$0.00	S/N#: 16883 - Vendor: Dickson County Equipment
424	Tractors	2018 TS6 Tractor	New Holland	TS6.110	10/15/2018	\$92,500.00	S/N#: NT022114M - Vendor: MoCo Equipment
425	Vehicle Equipment	2018 Mower	Diamond	DSR60	10/15/2018	\$0.00	S/N#: 22022 - Vendor: Moco Equipement
427	Skids	2022 Skid Loader (w/ attachments)	Caterpillar	299D3	10/27/2021	\$89,017.85	S/N#: DY905613 - Vendor: Thompson Machinery
428	Vehicle Equipment	2022 Bucket (80")	Caterpillar		10/27/2021	\$0.00	S/N#: BK31156 - Vendor: Thompson Machinery
429	Vehicle Equipment	2022 Grapple Rake (84')	Caterpillar		10/27/2021	\$0.00	S/N#: GB3077 - Vendor: Thompson Machinery
430	Skids	2022 Skid Loader (w/ attachments)	Caterpillar	299D3	10/28/2021	\$82,214.20	S/N#: DY905614 - Vendor: Thompson Machinery
431	Vehicle Equipment	2022 Bucket (80')	Caterpillar		10/28/2021	\$0.00	S/N#: BK30737 - Vendor: Thompson Machinery
432	Vehicle Equipment	2022 Fork	Caterpillar		10/28/2021	\$0.00	S/N#: CC20245 - Vendor: Thompson Machinery
433	Vehicle Equipment	2022 Grapple Bucket (80')	Caterpillar		10/28/2021	\$0.00	S/N#: GB30106 - Vendor: Thompson Machinery
434	Vehicle-Heavy Machinery Equip	2002 Wheel Loader	Caterpillar	928G	12/17/2002	\$88,763.00	S/N#: 6XR03653 - Vendor: Thompson Machinery
436	Vehicle-Heavy Machinery Equip	2016 Asphalt Roller	Case	DV209C	3/29/2016	\$96,588.00	S/N#: DDDD209CNENTR2015 - Vendor: Diamond Equipment Co
438	Vehicle Equipment	2022 Gaurdrail Post Driver	Danuser	SM40	10/27/2021	\$9,763.75	S/N#: 9524 - Vendor: Thompson Machinery
439	Tractors	2009 Tractor	New Holland	T6020	10/20/2009	\$42,299.00	S/N#: Z9BD10799 - Vendor: Dickson County Equipment Co
440	Vehicle Equipment	2009 Mower (Side Rotary)	Diamond	DSR-60C	10/20/2009	\$13,377.00	S/N#: 5288 - Vendor: Dickson County Equipm Co
441	Vehicle Equipment	Front Blade Snow Plow (8')	John Deere		11/26/1996	\$1,250.00	Vendor: Ford Richardson
442	Vehicle Equipment	2021 Hitch Mount Core Machine	Milwaukee	Dynodrill CE-1150	7/27/2021	\$5,557.16	S/N#: 74083212900018 - Vendor: Fastenal
443	Vehicle Equipment	2021 Generator (1800w)	Predator	DH98	12/7/2021	\$299.99	S/N#: 21080201381 - Vendor: Harbor Freight
444	Vehicle-Heavy Machinery Equip	Asphalt Roller	Caterpillar	CB214C	5/24/1995	\$24,516.00	(ARR#8C0016) - S/N#: 09XK00198 - Vendor: Thompson Machinery
445	Vehicle-Heavy Machinery Equip	2011 Backhoe	New Holland	B95	3/29/2011	\$53,900.00	S/N#: NAHH01533 - Vendor: Nashville Tractor Equipment

446	Vehicle Equipment	2011 Fork	New Holland	555E	3/29/2011	\$1,250.00	S/N#: 31003939 - Vendor: Nashville Tractor Equipment
447	Vehicle-Heavy Machinery Equip	2019 Paver (w/ Omni 318)	Volvo	P7170B	9/16/2019	\$385,125.00	S/N#: 3184100765 - Vendor: Scott Equipment Co
449	Vehicle Equipment	1989 Front Loader	Woods	1027	5/5/1998	\$4,000.00	S/N#: 637185 - Vendor Montgomery County Ford
450	Vehicle-Heavy Machinery Equip	2022 Paver	Vogele	Super 1700-3l	11/28/2022	\$462,925.00	S/N#: 19820363 - Vendor: Pwer Equipment
451	Vehicle-Heavy Machinery Equip	2008 Shoulder Machine	Midland	SA2008	12/24/2008	\$62,690.00	S/N#: 417 - Vendor: CMI Equipment
452	Vehicle-Heavy Machinery Equip	2016 Broom (w/ Hydrostatic Drive)	Superior	DT80-K	2/23/2016	\$52,217.00	S/N#: 816308 - Vendor: Scott Equipment
453	Tractors	2020 Tractor	New Holland	PowerStar 90	11/19/2020	\$74,999.00	S/N#: ELRT5090PJLE50631 - Vendor: Dickson County Equipment Co
454	Vehicle Equipment	2020 Rotary Mower	Diamond	DSR060-CO	11/19/2020	\$0.00	S/N#: 23927/23928 - Vendor: Dickson County Equipment Co
455	Shop Equip.-Units	2023 Mobile Column Lift (Battery Powered)	LB ALI Certified	ATEML-4034BC-(A,B,C,D each column)	1/4/2023	\$33,373.75	Qty. 4 - S/N#: ML4034BC4221002 - Vendor: Cornwell (Christopher Tidwell)
457	Vehicle Equipment	2010 Chipper	Woodsman	750	6/3/2010	\$39,398.00	S/N#: 1W9R51512AF341045 - Vendor: CME Equipment Sales
459	Vehicle Equipment	Snow Plow (10' Frame Mount)	Gledhill		2/15/2000	\$3,479.00	Vendor: Stewarts County
460	Vehicle Equipment	Snow Plow	HM Meyer		2/15/2000	\$4,400.00	Vendor: Cherokee Equipment Co.
461	Vehicle Equipment	Heavy Duty Snow Plow	Gledhill		4/2/1986	\$3,669.00	S/N#: 56410 - Vendor: H.H. Hooper Machinery
462	Vehicle Equipment	Heavy Duty Snow Plow	Gledhill		4/2/1986	\$3,669.00	S/N#: 56411 - Vendor: H.H. Hooper Machinery
463	Vehicle Equipment	Snow Plow	Gledhill			\$1,500.00	S/N#: 46350
464	Vehicle Equipment	Snow Plow (10')	Valk	100		\$1,500.00	S/N#: 927
465	Vehicle Equipment	Snow Plow	Gledhill			\$1,500.00	
466	Vehicle Equipment	Snow Plow (w/ Pump)	Myers	SP100-927		\$1,000.00	S/N#: E523047
467	Vehicle Equipment	Snow Plow (w/ Pump)	Myers			\$1,000.00	S/N# 525536 (on pump)
468	Vehicle Equipment	Snow Plow (w/ Pump)	Myers			\$1,000.00	S/N: E5260772 (on pump)
469	Vehicle Equipment	Snow Plows (Home made)				\$0.00	Qty. 4 - No Name or Serial #'s
470	Vehicle Equipment	Slat Spreader	Swenson		1/21/1994	\$1,600.00	Extra - S/N#: 65136 - Vendor: Cherokee Equipment Co
472	Vehicle Equipment	Snow Plow (10')	Myers		1/22/1997	\$4,500.00	Vendor: Cherokee Equipment Co
473	Vehicle Equipment	2006 Hopper Spreader	Swenson		6/29/2006	\$9,189.00	S/N#: 0506-1222 - Vendor: D&M Distributing Co.
474	Vehicle Equipment	2006 Snow Plow	Myers	HM10	8/16/2008	\$5,825.38	Vendor: D&M Distributing Co.

475	Vehicle Equipment	Utility Sprayer		RM-65		\$565.00	
476	Vehicle Equipment	3 Point Hitch Post Hole Digger (Heavy Duty)			8/31/1999	\$790.00	S/N#: 1207255 - Vendor: MoCo Ford New Holland
477	Vehicle Equipment	Salt Spreader (13')	Hi-Way	E2020XTCT	11/18/2002	\$14,198.00	S/N#: 114098 - Vendor: CMI Equipment Sales
478	Vehicle Equipment	Salt Spreader (13')	Hi-Way	E2020XTCT	11/18/2002	\$0.00	S/N#: 116130 - Vendor: CMI Equipment Sales
479	Vehicle Equipment	Loader Bucket (HD)		F44E		\$0.00	For Backhoe - S/N#: 63300B
480	Vehicle Equipment	2005 V-Box Salt Spreader (w. Spinner Sassy)	Swenson	EV 100-13569	12/5/2005	\$7,513.33	Vendor: D&M Distributing
481	Vehicle Equipment	2005 Undertailgate Spreader		SAD	8/11/2005	\$2,000.00	S/N#: 1005-1244 - Vendor: D&M Distributing
482	Vehicle Equipment	2005 Undertailgate Spreader		SAD	8/18/2005	\$2,000.00	S/N#: 1005-1240 - Vendor: D&M Distributing
483	Vehicle Equipment	2006 Undertailgate Spreader		SAD	1/10/2005	\$2,000.00	S/N#: 1204-1113 - Vendor: D&M Distributing
484	Vehicle Equipment	2007 Salt Spreader	Swenson	SAD	10/3/2007	\$2,487.00	S/N#: 0506-1111 - Vendor: D&M Distributing
485	Vehicle Equipment	2007 Salt Spreader	Swenson	SAD	10/3/2007	\$2,487.00	S/N#: 0506-1112 - Vendor: D&M Distributing
486	Vehicle Equipment	2007 Snow Plow (10')	Valk	RVS1036PR	12/31/2007	\$8,215.00	S/N#: 32514 - Vendor: D&M Distributing
487	Vehicle Equipment	2007 Snow Plow (10')	Valk	RVS1036PR	12/31/2007	\$8,215.00	S/N#: 32515 - Vendor: D&M Distributing
488	Vehicle Equipment	2008 Snow Plow (10')	Valk	RV102116DAPR	5/29/2008	\$7,738.00	S/N#: 32945 - Vendor: D&M Distributing
490	Vehicle Equipment	2008 Salt Spreader		SAD - B20	5/29/2008	\$2,487.00	S/N#: 0508-2822 - Vendor: D&M Distributing
492	Vehicle Equipment	2009 Salt Spreader	Swenson	SAD	3/16/2009	\$2,100.00	S/N#: 0508-2825 - Vendor: D&M Distributing
493	Vehicle Equipment	2009 Salt Spreader	Swenson	SAD	3/16/2009	\$2,100.00	S/N#: 0508-2825 - Vendor: D&M Distributing
494	Vehicle Equipment	2009 Salt Spreader	Swenson	SAD	3/16/2009	\$2,100.00	S/N#: 0508-2826 - Vendor: D&M Distributing
495	Vehicle Equipment	2009 Snow Plow (10')	Valk	RV102-116DAPR	11/30/2009	\$8,191.00	S/N#: 33676 - Vendor: D&M Distributing
496	Vehicle Equipment	2012 Snow Plow (10')	Valk	RV102-116DAPR	10/31/2011	\$8,191.00	S/N#: 35711 - Vendor: D&M Distributing
497	Vehicle Equipment	2013 Snow Plow (10')	Valk	RV-102	11/12/2013	\$8,190.00	S/N#: 37211 - Vendor: D&M Distributing
498	Vehicle Equipment	2013 Snow Plow (10')	Valk	RV-102	11/12/2013	\$8,190.00	S/N#: 37212 - Vendor: D&M Distributing
499	Vehicle Equipment	2015 Snow Plow (10')	Meyers	Road Pro	7/7/2015	\$6,815.00	Vendor: D&M Distributing
500	Vehicle Equipment	2017 Snow Plow (10')	Meyers	Road Pro	12/5/2017	\$6,672.91	S/N#: 19309455 & 3441490 - Vendor: Impco
501	Vehicle Equipment	2020 Snow Plow	Snow Dogg	166 Series	1/5/2020	\$8,991.49	S/N#: 22127 - Vendor: Tri-Green

502	Vehicle Equipment	2020 Snow Plow (Moldboard)	Meyers	Road Pro	9/23/2020	\$8,156.08	S/N#: 30109455/Mount Kit S/N#: 3041630 - Vendor - Impco
503	Vehicle	2023 Ram 2500	Dodge	2500	3/29/2023	\$50,477.00	Vendor: Gary Matthews Motor, Inc
504	Vehicle	2023 Ram 2500	Dodge	2500	3/29/2023	\$50,477.00	Vendor: Gary Matthews Motor, Inc
505	General Equip-Units	2017 Pressure Washer (w/ remote)	Alkota	4231-AEUL	4/3/2017	\$6,750.00	S/N#: 2853876 - Vendor: KS Supply
506	General Equip-Units	Air Sander (6")	National Det	DA-Air	5/5/1998	\$149.00	Vendor: Moore Sales
507	General Equip-Misc.	Drum Hand Truck (55 Gallons)			8/18/1993	\$175.75	Vendor: W.W. Grainger
508	General Equip-Units	Jack Stands (7 Ton)				\$64.60	Qty. 2
510	General Equip-Units	Climate Control Heater		BX-10		\$200.00	S/N#: BXD00818
511	General Equipment	Post Driver			6/14/1994	\$1,500.00	Vendor: MoCo Ford New Holland
512	General Equipment	Fluid Containment Fiberglass Tank (12K Gallon)		Single Wall	9/3/1998	\$21,992.50	Vendor: Nashville Equipment Co
513	General Equipment	Fluid Containment Fiberglass Tank (10K Gallon)		Single Wall	8/25/1998	\$21,992.50	Vendor: Nashville Equipment Co
514	General Equip-Units	High Speed Suction Pump (Gas)	Gasboy	9153A (w/ hose, nozzle swivel & breakaway)	8/25/1998	\$2,605.00	Vendor: Nashville Equipment Co
515	General Equipment	Tank w/ Agitator & Manway (6K Gallon)		SS-1 Tank	6/29/2022	\$76,450.00	S/N#: 61087 - Vendor: Cimline, Inc.
516	Trailers	2023 Trailer w/ Wood Floor	Better Built	BH2022FB-E (7k Bumper Pull Tilt)	4/3/2023	\$8,450.00	Vendor: BJ's Trailers, LLC
517	Shop Equip.-Units	Ventilation Fan (w/ 25' Hose)	Allegro		4/11/2023	\$422.98	S/N#: 33-67977 - Vendor: Grainger
518	Tools	2012 Side Discharge Mower (21")	Bolens	11A-BO4R765	6/27/2012	\$179.00	S/N#: 1E212K11555 - Vendor: Lowes
519	Tools	Charger	BTC	SE3000	3/28/2001	\$362.00	Vendor: Clarksville Auto
520	Tools	Torque Wrench			5/31/2000	\$149.00	Vendor: Queen City Truck & Diesel
522	Tools	Power Pump (4 Ton)	Porta	4012 - 2 Speed	6/30/1999	\$327.00	Vendor: Queen City Truck & Diesel
524	Tools	Power Pump (10 Ton)	Porta	4170	6/30/1999	\$685.00	Vendor: Queen City Truck & Diesel
525	Tools	Meter Gun & Extension (16 qt)	Lincoln	LNPT-988	3/4/1999	\$391.92	Vendor: Queen City Truck & Diesel
526	Tools	Torque Wrench			9/22/1998	\$169.00	Vendor: Riverside Auto Parts
527	Tools	Jumper Hose (2 Ft)	Hosereel		12/14/1998	\$262.00	Qty. 2 - Vendor: Carquest
528	Tools	Drill Sharpener			5/18/1998	\$148.00	Vendor: Moore Sales
529	Tools	Jack Stands (10 Ton)				\$240.00	Qty. 3

530	Tools	Gas Pump Bell	Wringer	6122		\$77.40	
531	Tools	Hammer Drill (8-1/2")		1Y082	7/27/2000	\$230.50	Vendor: W.W. Grainger
532	Tools	Chain (3/8" - 7 Ton)	System		8/8/1997	\$713.60	Qty. 2 - Vendor: Rak Industries
533	Tools	Grinder	Dewalt	402 DW	10/2/1997	\$159.60	Vendor: Queen City
534	Vehicle Equipment	Air Compressor			5/4/2000	\$1,795.00	Vendor: Carquest Cleaner & Equipment
535	Tools	2014 Bench Vise (6")	Wilton	676	4/28/2014	\$215.50	Vendor: Grainger
536	Tools	Angle Grinder (7")	Dewalt	DW474	4/16/2002	\$141.98	Vendor: Orgain Building Supply
537	Vehicle Equipment	Hydraulic Winch			4/19/2006	\$1,791.90	Vendor: Grainger
538	Tools	Drill Press - Used (w/Chucks & Drill Bits)		3HP	8/7/1996	\$1,500.00	S/N#: MA14571 Vendor: Roy Morrison
539	Shop Equip.-Units	2006 Compressor (Portable)	Eagle	TT55G	5/22/2006	\$699.99	S/N#: E081982 - Vendor: Rural King
540	Vehicle Equipment	2020 Air Compressor	SpeedAire	4NB84	3/5/2020	\$1,400.58	S/N#: 02 20 20259118 - Vendor: Grainger
541	Tools	2020 Impact Wrench (3/4")	Ingersoll Rand	259	9/15/2020	\$454.67	S/N#: 20A06068 - Vendor: Riverside Auto Parts
542	Tools	2013 Impact Wrench (3/4")	Ingersoll Rand	2145QIMAX	5/13/2013	\$548.41	S/N#: SP13DO40080 - Vendor: Fastenal
543	Tools-Chainsaw	2008 Reciprocating Saw	Dewalt	DW304DR	7/10/2008	\$109.00	S/N#: 1608-8200814-49 - Vendor: Orgain Building Supply
544	Tools	2009 Hydraulic Jack (3 Ton)		WF-10940	1/8/2009	\$155.00	S/N#: S01534 - Vendor: Clarksville Auto Parts
545	Tools	2009 Plasma Cutter	Poweremax	45	5/27/2009	\$1,553.08	S/N#: 045-006557 - Vendor: Airgas
546	Tools	2010 Chop Saw (14")	Stihl	420	10/19/2010	\$799.96	S/N#: 172218144 - Vendor: MoCo Co-Op
548	Tools	2012 Hydraulic Jack (Rapid lift)	Performance Tool	W1616	1/4/2012	\$179.85	S/N: WF-00680 - Vendor: Clarksville Auto Parts
549	Tools	2012 Air/Hydraulic Jack (22 Ton)	OTC Tools & Equipment	1788A-J-3	8/20/2012	\$585.00	Vendor: Carquest
550	Tools	2019 Truck Jack (22 Ton)		2 Stage	6/20/2019	\$769.99	Vendor: Riverside Auto Parts
552	Tools	2013 Drive Impact Wrench (1/2")	Ingersoll Rand	2135TIMAX	9/18/2013	\$344.70	S/N#: SP13G030950 - Vendor: Riverside Auto Parts
554	Tools	2013 Impact Wrench (3/8")	Ingersoll Rand	2115QTIMAX	10/24/2013	\$299.00	S/N#: SP13H090240 - Vendor: Riverside Auto Parts
555	Tools	2015 Impact Driver Set (w/ Batt & Chargers)	Dewalt	DC759 & DC823	5/12/2015	\$151.05	Josh Safe - Qty. 2 - Vendor: Lowes
556	Tools-Chainsaw	2015 Circular Saw w/ case (1/4")	Dewalt		7/23/2015	\$191.59	S/N#: 973231 - Vendor: Orgains
557	Tools	2015 Transfer Saw (1/2 HP)	Wayne	PC4	9/2/2015	\$177.49	Vendor: Clarksville Auto Parts

561	Tools	Air Hydraulic w/ Extension Kit Tire (22 Ton)			6/4/2002	\$499.00	Vendor: Timmons Tech Supply
563	Tools	Floor Jack	AC Delco		1/5/2017	\$124.99	Vendor: O'Reilly's
564	Tools	2017 Power Probe	Power Probe	PP3CSRED	5/11/2017	\$99.99	S/N#: C3R0037156 - Vendor: Riverside Auto Parts
565	Tools	Farm Jack (41" Lift)	AC Delco	34715 7K lb.	10/6/2020	\$79.99	Vendor: O'Reilly's
566	Tools	2020 Sand Blasting Machine	Westward	107915	11/9/2020	\$364.17	Vendor: Graiger
567	Tools	2017 Impact Gun (1")	Carlyle	6-1137	8/7/2017	\$349.99	S/N#: C1512054 - Vendor: Riverside Auto Parts
568	Tools	2017 Impact Wrench (3/8")	Kobalt	0523637	8/10/2017	\$46.55	S/N#: 9GYR038237 - Vendor: Lowes
569	Tools	2017 Oil Control Nozzle w/ Meter	Graco	24V034	8/31/2007	\$340.82	S/N#: C06815 - Vendor: Clarksville Fastners
571	Tools	2018 Clutch Jack	Equiprite	5100806	3/13/2018	\$699.99	S/N#: SBG141100858 - Vendor: Fastenal
572	Vehicle Equipment	2018 Trash Pump	Champion	66520	8/29/2018	\$252.77	S/N#: 18JUL1302165 - Vendor: Lowes
573	Tools	Impact Wrench (3/4" Heavy Duty)	NAPA	6-769	4/17/1999	\$189.99	S/N#: B1811000 - Vendor: Riverside Auto Parts
574	Tools	2019 AC Recovery Unit	Robinair	AC1234-4	4/22/1999	\$5,489.00	S/N#: 215976631 - Vendor: Clarksville Auto Parts
575	Tools	Welding/Cutting Torch Outfit	Rodnor	350-510-DLX (CGA-300)	6/6/2019	\$450.00	Vendor: AirGas
576	Tools	Needle Scaler	Ingersoll Rand		3/16/2020	\$256.74	S/N#: 219L - Vendor: Grainger
577	Tools	Grease Pump		JDL265C	6/15/2020	\$569.47	S/N#: 2004009 - Vendor: Fastenal
578	Tools	Impact Wrench Kit Cordless (1/2")	Dewalt	DCF899	4/21/2021	\$403.10	Vendor: Fastenal
579	Tools	Backpack Blower	Stihl	BR600	9/20/2021	\$394.99	S/N#: 527513196 - Vendor: Hutson, Inc.
580	Tools	Impact Wrench (3/4" Drive)	Ingersoll Rand	2165QUNAXA	1/24/2022	\$762.40	S/N#: 19K170071 - Vendor: Grainger
581	Tools	Engine Jack (22 Ton)	Carlyle	791-3001	6/1/2022	\$715.00	S/N#: T2203000372 - Vendor: Riverside Auto Parts
584	Tools	Hammer Drill	Milwaukee	SDS	9/12/2022	\$319.00	S/N#: F82CD214200261 - Vendor: Fastenal
585	Tools	Low Profile Jack (3.5 Ton)	Professional	#4	9/15/2022	\$494.19	S/N#: H2106004511 - Vendor: Riverside Auto Parts
586	Tools	Low Profile Jack (3.5 Ton)	Professional	#5	9/15/2022	\$494.19	S/N#: H211107436 - Vendor: Riverside Auto Parts
587	Tools	Jack Stand (22 Ton)	Carlyle	JC7915280	10/3/2022	\$300.00	Qty. 2 - S/N#: 22050031 & 22050062 - Vendor: Riverside Auto Parts
588	Tools	Jack Stand (22 Ton)	Carlyle	JC7915280	10/3/2022	\$300.00	Qty. 2 - S/N#: 22050072 & 22050021 - Vendor: Riverside Auto Parts
589	Tools	Truck Ramp (20 Ton)	Carlyle	791-9003	10/17/2022	\$569.50	S/N#: MS2206049 - Vendor: Riverside Auto Parts

590	Tools	Truck Ramp (20 Ton)	Carlyle	791-9003	10/17/2022	\$569.50	S/N#: MS2206046 - Vendor: Riverside Auto Parts
591	Tools	Impact Driver (3/8")	Milwaukee	M18	10/25/2022	\$300.00	S/N#: L78AM-2228-02696 - Vendor: Cornwell
592	Tools	Impact Driver (1/2")	Milwaukee	M18	10/25/2022	\$300.00	S/N#: H96AM-2228-11831 - Vendor: Cornwell
593	Tools	Grease Gun	Milwaukee	M18	10/25/2022	\$300.00	S/N#: E98AF-2211-01208 - Vendor: Cornwell
594	Tools	Right Angle Impact	Milwaukee	M12	11/1/2022	\$429.95	S/N#: L19AD211600710 - Vendor: Cornwell
595	Tools	Impact Wrench (3/8")	Milwaukee	M18 (Combo)	11/1/2022	\$694.52	S/N#: L78AM222802439 - Vendor: Cornwell
596	Tools	Impact Wrench (1/8")	Milwaukee	M18 (Combo)	11/1/2022	\$0.00	S/N#: H96AM222811573 - Vendor: Cornwell
597	Shop Equipment	Step Ladder	World's Greatest		7/24/2001	\$79.92	Vendor: Lowes
598	Tools	Buffer & Pads	Black & Decker	6124	5/30/1995	\$212.95	S/N#: 46426 - Vendor: Clarkdville Auto Parts
599	General Equipment	Bench 8" (Used)	Black & Decker			\$237.25	S/N#: 79470424
600	Tools	Bench Grinder (HD)				\$500.00	
601	Tools	Chain Block	Bidget	#369		\$500.00	
602	Tools	Floor Jack on Wheels (Orange - 20 Ton)	Hein Werner			\$310.00	
603	Tools	Wheel Puller Jack on Wheels (w/ Lincoln)				\$434.12	
604	Tools	Jack Stand (10 Ton)	Nesco			\$140.00	Qty. 2
605	Tools	Jack Stand (5 Ton)				\$90.00	Qty. 2
606	Tools	C.T.T. Disc Cap Type (Cut off Tool)				\$35.00	
607	Tools	Bolt Cutters	Rigid			\$63.00	S/N#: 98990-N365
608	Tools	Come-Along (1-1/2 Ton)				\$339.00	
609	Tools	Crimping Tool (C.T. 500)				\$134.40	
610	Tools	Cylinder Home				\$65.00	
611	Tools	Air Tank (120LB)				\$65.00	
612	Tools	Wheel Puller (HD) & Wrench (3P-1535)	Caterpillar		4/11/2000	\$2,609.44	Vendor: Thompson Machinery
613	Tools	Steering Wheel Puller				\$60.00	
614	Tools	Ring Compressors				\$12.00	

615	Tools	Wheel Nut Wrenches				\$60.00	Qty. 3
616	Tools	Piston Grover -1				\$14.00	
617	Tools	Wrench Set (17 pc)			6/7/2000	\$198.00	Vendor: Moore Sales
618	Tools	JigSaw (2 speed)		4355		\$37.75	
619	Tools	Roll Pin Punch Set			7/15/2003	\$27.44	Vendor: Grainger
620	Tools	Drill Chuck Size (1/2")	Dewalt	DW246	7/14/2003	\$137.28	S/N#: 86076200224E
621	Tools	Electronic Diagnostic Starter Kit (HD)		Pro Link Plus	10/29/2003	\$1,695.00	S/N# 090533044 - Vendor: Moore Sales
622	Tools	Fluke Multimeter (Auto)	Fluke	78	3/16/2004	\$225.00	Tool Box #2 - S/N#: 84680097 - Rural King
623	Tools	Sand Blaster			1/26/2004	\$117.93	S/N#: 00008 - Vendor: Rural King
624	Tools	Gauge Set			5/15/2007	\$141.39	S/N#: 7401 - Vendor: Carquest
625	Tools	Leak Detector	TIF	TIF-RX-1A	5/24/2004	\$159.99	S/N#: 120312000694 - Vendor: Carquest
626	Tools	Wrench Set (14 pc)	Blackhawk		1/25/2005	\$121.15	Vendor: Carquest
627	Tools	Metric Tool Set (17 pc)			8/4/2005	\$119.95	New Lube Truck - Vendor: Carquest
628	Tools	Snap Ring Tool Set (6 pc)			8/15/2005	\$89.20	Vendor: Cornwell Tools
629	Tools	1/2" X 22" ORG		HF322NOH	8/15/2005	\$65.99	Toob Box #1 - Vendor: Cornwell Tools
630	Tools	Rachet Dr. (1/2")			8/15/2005	\$100.28	Vendor: Cornwell Tools
631	Tools	Cutting Torch Set (Complete)		VIC0384-2020	12/28/2005	\$379.00	Vendor: Airgas
632	Tools	Impact Wrench W/ Case & 5 Sockets (749)	Chicago Pnuematic	CTO-CP749K	3/23/2006	\$197.00	S/N#: 031750 - Vendor: Carquest Auto
634	Tools	Impact Wrench W/ Case & 5 Sockets (749)	Chicago Pnuematic	CTO-CP749K	3/19/2007	\$201.00	S/N#: 06349D - Vendor: Carquest Auto
635	Tools	Bit & Socket Set (33 Pc - 3/8" Rachet)	Drive Star		4/3/2007	\$199.98	S/N#: S089039 - Vendor: Truck Pro
636	Tools	Reversible Drill (1/2")	Mountain	MTN7307	5/13/2008	\$97.70	Vendor: Truck Pro
637	Tools	Brake Scanner	ABS	DT3418	9/4/2008	\$451.89	Vendor: Truck Pro
638	Tools	Fuel Pressure Tester		6551	2/3/2009	\$375.00	Vendor: Clarksville Auto Parts
639	Tools	Air Impact Tool (1/2")	Ingersoll Rand	1/2 Drive	3/2/2009	\$179.90	S/N#: 231HA - Vendor: Truck Pro
640	Tools	Scan Diagnostic Tool	ABS	CP9449	3/19/2009	\$249.00	S/N#: 3338225 - Vendor: Carquest Auto Parts

641	Tools	Leak Detector	Tek-Mate	705-202	5/4/2009	\$220.56	S/N#: 09030225 - Vendor: Clarksville Auto Parts
642	Tools	Trouble Manual (For Equip.)			5/4/2009	\$85.95	Vendor: Clarksville Auto Parts
643	Tools	Injencion Pump Timing Kit	CNH Original Parts	3800000081	8/31/2009	\$460.36	Vendor: Clarksville New Holland
644	Tools	Flex Hone	Flex Hone	RCF-425HD	9/8/2009	\$136.48	Vendor: Carquest Auto Parts
645	Tools	Adhesive Gun	Dewalt	DC545	5/30/2019	\$299.00	S/N#: 48318 - Vendor: Clarksville Auto Parts
646	Tools	Crankshaft Balancer Puller Kit	GM	OTC-7912	1/11/2010	\$352.99	Vendor: Clarksville Auto Parts
647	Tools	Reversible Angle Drive	Ingersoll Rand	7807R	12/6/2011	\$119.00	S/N#: 211K - Vendor: Carquest Auto Parts
648	General Equip-Units	Heater (175-210K BTU)	Kero World	2102	12/14/2011	\$379.05	S/N#: 1125AFF008460611 - Vendor: Lowes
649	Tools	Fuel Pump Removal Kit		27160	2/28/2012	\$119.12	Vendor: NAPA Auto Parts
650	Tools	Backpack Blower	Stihl	BR-600-Z Magnum	6/28/2012	\$399.96	S/N#: 4282-011-1614-290-194869 - Vendor: Co-Op
651	Tools	Impact Wrench (1/2")	Ingersoll Rand	2135TIMAX	4/22/2013	\$278.00	S/N#: SP13B270297 - Vendor: Clarksville Auto Parts
652	Tools	Reciprocating Saw	Dewalt	DW310K	7/25/2013	\$153.99	S/N#: 045633 2012 42-49 - Vendor: Orgains Building Supply
653	Tools	Pneumatic Barrel Pump	Lincoln	84829	2/3/2014	\$638.00	Vendor: Clarksville Fasteners
654	Tools	Circular Saw 7 (1/4")	Dewalt	DW364	4/30/2014	\$191.59	Vendor: Orgain Building Supply
655	Tools	Diesel Compression Kit	Lans	TU-15-70	8/5/2014	\$426.00	S/N#: 042-91570-0420 - Vendor: Clarksville Fastners
656	Tools	Compression Test Adapter	Lans	TU-15-25 Navistar	8/5/2014	\$106.00	S/N#: 042-91525-2420 - Vendor: Clarksville Fastners
657	Tools	Harmonic Damper Pulley Puller	Lisle	51450	1/28/2015	\$111.99	Vendor: Carquest Auto Parts
658	Tools	Bandsaw	Milwaukee	6232-20	4/9/2015	\$411.99	S/N#: D51BD14522414 - Vendor: Fastenal
659	Tools	Punch & Chisel Set (26 pc)	Pronto		8/5/2015	\$299.00	Vendor: Grainger
660	Tools	Master TPS Kit			8/17/2015	\$229.00	S/N#: 71999 - Vendor: Carquest
661	Tools	Piston Pump (Shop Barrel)	Zee-Line	1712AR	12/1/2015	\$575.00	S/N#: 1505-183 - Vendor: Clarksville Fasteners
662	Tools	Probe Lead Set Combo Kit	Power Probe III	PP3LS01	1/28/2016	\$199.00	S/N#: P3R263349 - Vendor: NAPA Auto Parts
663	Tools	Impact Wrench (3/8")	NAPA	Drive 6-1122	2/16/2016	\$199.00	Tool Box#3 - S/N#: B10110201 - Vendor: NAPA Auto Parts
664	Tools	Air impact Tool (1/2")	Ingersoll Rand	2190TI-6	2/22/2016	\$715.27	S/N#: SP/15E 14039 - Vendor: Clarksville Auto Parts
665	Tools	Step Ladder (8')	Rock River	3016-08	3/21/2016	\$101.24	S/N#: 24691 - Vendor: Fastenal

666	Tools	High Tech Buffer		T-200	4/26/2016	\$100.00	Vendor: Clarksville Auto Parts
667	Tools	Transmission/Oil Pressure Tester	NAPA	TU-16A	5/2/2016	\$153.61	Vendor: Clarksville Auto Parts
668	Tools	Flow Meter	Webtec	RIK20-5-6	7/26/2016	\$1,630.22	Vendor: Clarksville Fasteners
669	Shop Equip.-Units	Fleet Service Kit w/ Panasonic Laptop	JPRO	CF-53	3/20/2017	\$6,593.01	S/N#: CF-532JCZNM - Vendor: Riverside Auto Parts
670	Shop Equip.-Units	Ford Diagnostic Kit w/ Panasonic Touchbook	Rotunda	Touchbook	3/22/2017	\$3,499.00	S/N#: CF-54F2401KM - Vendor: Bosch Automotive Solutions
671	Tools	Power Probe & Leads	BK	700-2924	4/20/2017	\$199.99	Vendor: NAPA Auto Parts
672	Tools	Inline Data Connector (7)	Cummins	125003	4/26/2017	\$923.63	S/N#: 005200 - Vendor: Cummins Crosspoint
673	General Equip.-Units	Whistler Inspection Camera			5/2/2017	\$169.99	S/N#: 30105062 - Vendor: O'Reilly's
674	Tools	Tool Set (200 pc)	Kobalt	0573356	7/20/2017	\$179.55	Toolbox #3- Vendor: Lowes
675	Tools	Cam Tool Kit	OTC		8/14/2017	\$461.99	S/N#: 6489 - Vendor: O'Reilly's
676	Tools	Hammer Drill (Cordless)	Dewalt	DCD950	9/12/2017	\$122.55	S/N#: 524689 - Vendor: Lowes
677	Tools	Big Rig Jump Box (16L)			10/17/2017	\$780.00	Vendor: Neely Coble
678	Tools	Battery Charger	Schumacher	SE-3000-1	10/24/2017	\$299.99	S/N#: 08-99-001751 - Vendor: O'Reilly's
679	Tools	Impact Wrench (3/8")	NAPA		3/16/2018	\$169.99	S/N#: B16050240 - Vendor: Riverside Auto Parts
680	Tools	U-Joint Puller HD (3/8")	OTC	5190	3/12/2018	\$289.00	Vendor: Riverside Auto Parts
681	Tools	Ball Joint/Brake Anchor Pin Press Set	NAPA	3421	5/2/2018	\$130.86	Vendor: Riverside Auto Parts
682	Tools	Magnetic Drill	Dewalt	DEW1622K	3/11/2019	\$744.95	S/N#: 015689 - Vendor: Clarksville Tool
683	Tools	Welding/Cutting Set (Deluxe)	Steelworker	DLX 8525-510DLX	5/13/2019	\$250.00	Vendor: Airgas
684	Tools	Mechanics Tool Set (227 pc)	Kobalt		1/23/2020	\$94.05	S/N#: 115718 - Vendor: Lowes
686	Tools	Pavement Saw w/ Cart Kit	Stihl	TS420	4/13/2021	\$1,395.88	S/N#: 188305713 - Vendor: MoCo Equipment
687	Tools	Pavement Saw w/ Cart Kit	Stihl	TS420	4/13/2021	\$1,395.88	S/N#: 189017934 - Vendor: MoCo Equipment
688	Shop Equip.-Units	Compressor (30 lb)	Honda	GX390	1/20/2022	\$2,869.46	S/N#: 1303108Y3362226 - Vendor: Fastenal
689	Office Equipment	Upright Metal Storage Cabinet				\$25.00	S/N#: 002844
690	Tools	Grease Gun (Battery Powered)	Milwaukee	M18	9/17/2022	\$337.44	S/N#: E98AF215208325 - Vendor: Cornwell Tools
691	Tools	Grease Gun (Battery Powered)	Milwaukee	M18	9/26/2022	\$279.01	S/N#: E98AF215208115 - Vendor: Riverside Auto Parts

692	Tools	Grease Gun (Battery Powered)	Milwaukee	M18	9/26/2022	\$279.01	S/N#: E98AF215000517 - Vendor: Riverside Auto Parts
693	Shop Equipment	Ladder (36') & Aluminum Walkboard (36")				\$1,363.25	
694	Shop Equip.-Units	Welder	Lincoln	SP100		\$499.00	S/N#: AC869065
695	Office Equipment	Storage Cabinet	HON	SC2472	12/3/2002	\$249.00	Vendor: Moores Office Supply
696	Tools	Drill Press	Clark	BT1029	2/23/2005	\$144.49	S/N#: 3900673 - Vendor: TSC
697	Tools	Electric Wire-Matic (Mig Welder)	Lincoln	2555	6/23/2000	\$1,360.00	S/N#: U1990305950 - Vendor: BOC Cases
698	Tools	Electric Ranger (8)	Lincoln			\$0.00	S/N#: 10537- U1990103176
699	Tools	VSR Drill (1/2")	Dewalt	DW235G	11/30/2005	\$124.99	S/N#: 784642 - Vendor: Orgains Building Supply
700	Tools	Multicutter (14")	Dewalt	DW872	8/12/2015	\$525.00	S/N#: 416099 - Vendor: Clarksville Fasteners
701	Vehicle Equipment	AC/DC Welder Generator (10K)	Ranger	K1419-5	5/3/2007	\$2,699.00	S/N#: U1070205648 - Vendor: Airgas Mid America
702	Shop Equip.-Units	Super Cut/Weld Outfit Torch Head & Body	Master II		10/28/2009	\$845.38	S/N# 08700368 (Torch Head)/81908000194 (Torch Body) - Vendor: Airgas Mid America
704	Shop Equip.-Units	Oxygen Regulator & Acetylene	Master II		10/28/2009	\$0.00	S/N#: 0910CPB1 (Oxygen Reg)/08COCFW1 (Acetylene Reg) - Vendor: Airgas Mid America
705	Shop Equip.-Units	Bench Lathe	Jet	BD-920W	9/2/2015	\$1,995.00	S/N#: 15053031 - Vendor: Clarksville Fastners
706	Shop Equipment	Bandsaw	Jet	HBS-56M	9/2/2015	\$499.00	S/N#: 150640837 - Vendor: Clarksville Fastners
707	Shop Equip.-Units	Crimper w/ Power Unit (707)	Gates	S20003T-4954	9/26/2016	\$2,600.00	S/N#: K923588 - Vendor: Industrial Rubber & Gasket
708	Shop Equip.-Units	Pedestal Fan	Farm & Ranger	HVP30A	8/18/2004	\$143.99	Vendor: Tractor Supply Co
710	Shop Equip.-Units	Pedestal Fan	Farm & Ranger	HVP30A	5/30/2006	\$97.98	Vendor: Tractor Supply Co
711	Shop Equip Misc.	Floor Polisher			12/14/1993	\$15.00	Broom Closet - Vendor: State of Tennessee
712	Shop Equip.-Units	Heating Units				\$400.00	Qty. 4
713	Shop Equip Misc.	Water Fountain				\$0.00	
714	Shop Equipment	Flammable Liquid Storage Cabinet & Shelves			3/21/2000	\$654.16	Vendor: W.W. Grainger
715	Shop Equipment	Air Hose Reel	Lincoln		6/18/2019	\$249.99	Vendor: O'Reilly's Auto Parts
716	Shop Equipment	Hose Reel w/ 2ft Jumper Hose			4/15/1998	\$262.00	Vendor: CarQuest Auto Parts
717	Shop Equipment	Fender Straightener			7/15/1995	\$275.00	Vendor: Jim Coke
718	Shop Equipment	Tool Chest & Roller Cabinet			8/29/2000	\$519.95	Vendor: Sears

719	Shop Equipment	Jack		LIN-93604	7/3/2002	\$400.00	Vendor: Clarksville Auto Parts
721	General Equip-Units	Ice Machine & Bin	Ice-O-Matic		9/14/2009	\$2,446.00	S/N# 09051280011285 (Machine)/08091280014164 (Bin) - Vendor: B & P Ice Machines Inc.
722	Shop Equip.-Units	Oil Heater (Used)	Clean Burn	3250 (325K BTU)	5/3/2011	\$6,726.00	S/N#: AS-579.201 - Vendor: Clean Burn
723	Shop Equip Misc.	Cabul Tank (For Oil Heaters)	Clean Burn		5/3/2011	\$1,045.00	Vendor: Clean Burn
724	Shop Equip Misc.	Cabul Tank (For Oil Heaters)	Clean Burn		5/3/2011	\$1,045.00	Vendor: Clean Burn
725	Shop Equip.-Units	Oil Heater (Used)	Clean Burn	2500 (250K BTU)	5/3/2011	\$5,525.00	S/N#: AS-579.246 - Vendor: Clean Burn
727	Shop Equip.-Units	UL Double Wall Tank (For Used Oil Heaters)	Clean Burn		5/3/2011	\$1,845.00	Vendor: Clean Burn
728	Shop Equip Misc.	Wheel Step (4D)	OTC	1734A	7/23/2015	\$340.00	Qty. 2 - Vendor: CarQuest
729	Shop Equipment	Oil Meter (15W 40 Tank)	Graco		9/30/2015	\$840.00	S/N#: K121379 - Vendor: Clarksville Fasteners
730	Shop Equipment	Oil Pump	Samson	347120	10/19/2015	\$743.27	S/N#: 357465-153 - Vendor: Clarksville Fasteners
731	Shop Equipment	Root Leak Detector (For Fuel Tanks)	Veeter	TLS-350	1/11/2016	\$9,475.00	S/N#: RO1243046405001 - Vendor: Nashville Equipment Co
732	Shop Equipment	Air Operated Oil Pump	Zee One	1730A	6/6/2016	\$740.41	S/N#: ANV1603-034 - Vendor: Clarksville Fasteners
733	Shop Equipment	Tote PRO Pump w/ Meter	Hornet	W85	10/25/2016	\$825.00	S/N#: 2091238 - Vendor: Reladyne, Inc
734	Shop Equip.-Units	Air Compressor	Ingersoll Rand	2545 V10-VP	3/19/2019	\$3,975.00	S/N#: CBV619112 - Vendor: Clarsville Fasteners
735	Shop Equipment	A/C Flusher	Robinair	17580	9/8/2002	\$2,825.96	S/N#: 7512050 - Vendor: Clarksville Auto Parts
736	Shop Equipment	Tire Machine	Hunter	TCX645HD	12/17/2020	\$23,963.49	S/N#: IQL302640K - Vendor: Mohswk Lifts
737	Shop Equip Misc.	Black Office Chair				\$199.97	
738	Shop Equipment	Ratchet (Battery Powered)	Milwaukee	M18	9/17/2022	\$337.44	S/N#: J19AH222401747 - Vendor: Cornwell Tools
739	Office Equipment	File Cabinet w/Lock (4 Draw)	Filex	4 Draw	6/20/2000	\$195.96	Vendor: Bradley Chemicals
740	Office Equipment	Black File Cabinet (4 Draw)	HON	4 Draw	2/22/1995	\$89.99	Vendor: Office Max
741	Shop Equipment	Leak Detector- Blue Lamp	Traceline Unn		2/24/1999	\$159.00	Vendor: Moore Tool Sales
742	Office Equiq Misc.	Safe				\$600.00	
743	Office Equipment	Metal Desk				\$115.00	
744	Shop Equip Misc.	Lock Out Tool	Master	LT-1000	4/4/2003	\$139.99	Vendor: Carquest Auto Parts
745	Office Equipment	Secretary Chair w/ Arms	HON		10/31/2002	\$215.00	Vendor: Moores Office Supply

746	Office Equipment	Secretary Chair w/ Arms	HON	7707AB90T	5/10/2006	\$248.00	S/N#: CYFL 4N - Vendor: Moores Office Supply
747	Office Equipment	Black Filing Cabinet (4 Draw)			7/16/2018	\$235.00	S/N#: NDIMF1164BLK - Vendor: Moores Office Supply
748	General Equipment	Automatic Level (26X)		ATG4/TC56064	9/26/1996	\$725.00	S/N#: DD3222 - Vendor: Earl Dudley Associates
749	General Equipment	Tripod	A	GST05	9/26/1996	\$100.00	S/N#: LA918666 - Vendor: Earl Dudley Associates
751	General Equipment	Level Rod (25')			11/2/1988	\$127.08	S/N#: 900004
752	General Equipment	Nikon Total Station (Angle Measurement)	Nikon	DTM A-10	6/24/1997	\$2,990.00	S/N#: 210119 - Vendor: Hayes Instrument Co
753	General Equipment	Tilting Prism			6/26/1997	\$111.60	Vendor: Hayes Instrument Co
754	General Equipment	Rotating Laser	Leica	Rugby 680	3/22/2021	\$1,669.00	S/N#: 23206811482 - Vendor: Tiger Supply
755	General Equipment	Quick Clamp Fiberglass Tripod			3/22/2021	\$308.85	Qty. 3 (@ 102.95/each) - Vendor: Tiger Supply
756	General Equipment	Rectangular Fiberglass Leveling Rod (16')		Feet/10ths	3/22/2021	\$149.90	Qty. 2 (@ 74.95/each) - Vendor: Tiger Supply
757	General Equipment	Traffic Counter		Key# 526	7/25/2001	\$430.40	S/N#: 7388 - Vendor: Jamar Technologies
758	Office Equipment	Metal Desk				\$115.00	
759	Office Equipment	Black File Cabinet (4 Draw)			2/22/1995	\$89.99	Vendor: Office Max
760	Office Equipment	File Cabinet (4 Draw)		M/NS14		\$81.00	
762	Shop Equipment	Die Cutter & Set (4") Upper Case Letters		B-2 & Series C		\$895.00	
763	Shop Equipment	Rack Floor (44 Roll)			6/7/2001	\$195.00	Vendor: ADC
764	Shop Equipment	Pallet Puller (30")			8/18/1993	\$53.65	Vendor: W.W. Grainger
765	Tools	Task Force Socket Set (55 Pc)				\$0.00	
766	Tools	Propane Torch	Flint	2000 EX	11/30/2004	\$919.80	S/N#: 04113204 - Vendor: Flint Trading Co
767	Tools	Tool Box (48")			2/9/2005	\$189.94	Vendor: TSC
768	Office Equipment	Secretary Chair w/ Arms	HON		10/31/2002	\$215.00	Vendor: Moores Office Supplies
769	Office Equipment	Guest Arm Chair	Woodrose		6/11/1992	\$139.00	Vendor: Office Furniture Store
770	Office Equipment	LaserJet Printer w/ USB Cable	HP	P2015 & USB2HAB6	8/7/2007	\$272.39	S/N#: CNB1R68029 - Vendor: Southern Computer Warehouse
771	Office Equipment	Desk (11-36x36)	National	LPAW	6/27/1995	\$422.00	Vendor: Office Furniture Store
772	Office Equipment	Desk Return (10-24x40)	National	RPAW	6/27/1995	\$69.00	Vendor: Office Furniture Store

773	Office Equipment	Secretary Chair w/ Arms	HON	7707AB90T	5/10/2006	\$248.00	S/N#: CJFL 4N - Vendor: Moores Office Supplies
774	Office Equipment	Executive Leather Chair Apex	Big Mans	HD6900PMT	6/9/2005	\$459.00	Vendor: Moores Office Supplies
775	Tools	Electric Drill Pistol Grip (1/2')	Dewalt	DWD2106	4/25/2012	\$119.00	S/N#: 935602 - Vendor: Lowes
776	Shop Equipment	Radar Recorder Kit		Key# 306	4/26/2012	\$3,554.00	S/N#: 1203-82171 - Vendor: Jamar Technologies
777	Tools	Cordeless Drill 18V (1/2") w/ Charger & Batteries	Dewalt	W/D9116	10/18/2012	\$199.99	S/N#: 877086 - Vendor: Lowes
778	General Equipment	Traffic Counter w/ Locks (Chain 7 Batteries)	Appolyon	2RT	1/13/2011	\$1,295.00	Vendor: Jamar Technologies
779	General Equipment	Traxpro w/ Manual & USB Cable	Traxpro	5-Seat License	1/13/2011	\$1,295.00	Vendor: Jamar Technologies
781	General Equipment	HS EZ Belt 2 Lane (4"x26') w/ End Plugs & Splices			1/13/2011	\$103.00	Qty. 2 - Vendor: Jamar Technologies
782	Tools	Angel Grinder (4.5')	Dewalt	DWE4120W	5/28/2015	\$75.99	Vendor: Lowes
784	General Equipment	Stand (54"), Bucket, & Push Rollers	Graphtec	FC8600-130	10/18/2017	\$5,895.00	S/N#: 20170301 - Vendor: Tapco
785	Tools	Blower (Hand Held)	Stihl	BG56C	9/3/2020	\$179.95	S/N#: 521039955 - Vendor: MoCo Equipment
786	Tools	Drill/Driver Kit w/ Charger & Batteries	Dewalt	DCP991P2	1/19/2020	\$293.76	Vendor: Airgas
788	Tools	Impact Wrench (3/8")	Dewalt	DCF883M2	8/9/2021	\$269.00	S/N#: DG8HYK6 - Vendor: Fastenal
789	Tools	Impact Wrench (3/8")	Dewalt	DCF883M2	8/9/2021	\$269.00	S/N#: DG8HYMF - Vendor: Fastenal
790	General Equipment	Pallet Jack		#1401	8/23/2021	\$558.73	Vendor: Fastenal
791	General Equipment	Conflict Monitor Tester	ATSI	PCMT 8000	1/25/2022	\$14,891.00	Vendor: Temple
792	Shop Equipment	Gas Cylinder Cabinet	Condor	E6CVC12-50	3/1/2022	\$1,067.16	Vendor: Munico Crop-Traffic Safety Warehouse
793	Shop Equipment	Pain Stripping Machine (3500)	Tital Powerline	PL3500	2/15/2022	\$5,800.95	S/N#: 2255Y00070 - Vendor: Grainger
794	Vehicle Equipment	Undrgrnd Utlty Locator for Enrgzd/Unenrgzd Lines	Leica	DD120	7/11/2022	\$1,254.78	S/N#: 352594 - Vendor: Grainger
797	Vehicle Equipment	Undrgrnd Utlty Locator for Enrgzd/Unenrgzd Lines	Leica	DD120	7/11/2022	\$1,254.78	S/N#: 352288 - Vendor: Grainger
798	Vehicle Equipment	Kenwood Radio	Kenwood		3/13/2023	\$2,265.00	Qty: 3 (\$755.00/each)- S/N's#: C2B10664/C2B10665/C2B1066 - Vendor: Greer Communications
799	Vehicle Equipment	Kenwood Rapid Charger & Microphone	Kenwood	KSC-25LS/KMC-45D-C29	3/13/2023	\$0.00	Qty. 3 (Price included w/ Radios) - Vendor: Greer Communications
800	General Equipment	Trash Pump w/ Robin Engine	CH&E	3200	8/28/1995	\$1,295.00	S/N's#: P940583/1388678 (Engine) - Vendor: Wilder Motor & Equipment
801	General Equip-Units	Generator	Kubota	2200		\$514.00	S/N#: 593861
802	General Equip-Units	Generator	Kubota	3500		\$550.00	S/N#: 598086

803	General Equipment	Upright Metal Storage Cabinet				\$25.00	
804	General Equipment	Scaffold Section (5x5x7)			4/25/2000	\$441.60	Qty. 4 - Vendor: Direct Scaffold & Ladder
805	General Equipment	Solid Leveling Jacks			4/25/2000	\$124.80	Qty. 8 - Vendor: Direct Scaffold & Ladder
806	General Equipment	Post Hole Digger			7/27/1993	\$43.79	Vendor: Orgain Building Supply
807	General Equipment	Asphalt Cutter (1-1/4 x 5")			5/2/1995	\$266.99	Vendor: A.E. Finley
808	General Equipment	Sprayer	Trifty Spot	AG25	5/22/2006	\$134.99	Vendor: Montgomery Farmers Co-Op
809	General Equip-Units	Generator (5500W)	Briggs & Stratton	030235	6/12/2007	\$699.00	S/N#: 1013919291- Vendor: Lowes
810	General Equipment	Water Pump	Teel	IP950A		\$0.00	S/N#: CODE JG
811	General Equip-Units	Kerosene Heater	Dyna-Glo	23K BTU	1/22/2014	\$157.68	
812	General Equip-Units	Plate Compactor		GX160	4/29/2014	\$2,927.00	S/N's#: KPC160W/GCBPT-1549083 (Engine) - Vendor: Grainger
813	General Equip-Units	Concrete Vibrator w/Shaft (10") & Head(1-1/4")	Vibco	Ace	6/30/2014	\$2,518.00	S/N's#: AE2123705 - Vendor: Grainger
814	General Equip-Units	Concrete Vibrator w/Shaft (10") & Head(1-1/4")	Vibco	Ace	6/30/2014	\$2,518.00	S/N's#: AE2123705 - Vendor: Grainger
815	General Equip-Units	Concrete Mixer	Kobalt	241568	8/7/2018	\$341.05	Vendor: Lowes
817	General Equip-Units	Jack Hammer w/ Bit Set	Bosch	Brute Turbo	8/21/2018	\$1,709.05	S/N#: 97217717 - Vendor: Lowes
818	General Equipment	Compactor w/ Wheel Kit	Neuson-Wacker	WP1550AW	10/25/2018	\$1,998.00	S/N#: 5100018324 - Vendor: Power Equipment
819	Tools	Impact Wrench Kit (w/ case & sockets)	Chicago Pneumatic	CTO-CP749K	3/19/2007	\$201.00	S/N#: 06349D - Vendor: Carquest Auto Part
820	Tools	Star Ratchet 33pc. Bit & Socket Set (3/8" Drive)			4/3/2007	\$199.98	S/N#: S089039 - Vendor: Truck Pro
821	Tools	Reversivle Drill (1/2")	Mountain	MIN7307	5/13/2008	\$97.70	Vendor: Truck Pro
822	Shop Equipment	ABS Brake Scanner		DT3418	9/4/2008	\$451.89	Vendor: Truck Pro
823	Shop Equipment	Fuel Pressure Tester		6551	2/3/2009	\$375.00	Vendor: Clarksville Auto Parts
824	Tools	Air Impact Tool	Ingersoll Rand	1/2 Drive	3/2/2009	\$179.90	S/N#: 321HA - Vendor: Truck Pro
825	General Equipment	ABS Scan Diagnostic Tool		CP9449	3/19/2009	\$249.00	S/N#: 3338225 - Vendor: Carquest Auto Parts
826	General Equipment	Leak Detector	Tek-Mate	705-202	5/4/2009	\$220.56	S/N#: 09030225 - Vendor: Clarksville Auto Parts
827	General Equipment	Trouble Manual for Equipment			5/4/2009	\$85.95	Vendor: Clarksville Auto Parts
828	General Equipment	Original Parts Injector Pump Timing Kit	CHN	380000081	8/31/2009	\$460.36	Vendor: Clarksville New Holland

829	Shop Equipment	Flex Hone	Flex Hone	RCF-425HD	9/8/2009	\$136.48	Vendor: Carquest Auto Parts
830	Tools	Adhesive Gun	Dewalt	DC545	5/30/2019	\$299.00	S/N#: 48318 - Vendor: Clarksville Tools
831	General Equipment	Crankshaft Balancer Puller Kit	GM	OTC-7912	1/11/2010	\$352.99	Vendor: Clarksville Auto Parts
832	Tools	Reversible Angle Drill	Ingersoll Rand	7807R	12/6/2011	\$119.00	S/N#: 211K - Vendor: Carquest Auto Parts
833	Shop Equip.-Units	Convection Heater (Kerosene)	Kero Heat	2102	12/14/2011	\$379.05	S/N#: 1125AFF008460611 - Vendor: Lowes
834	Shop Equipment	Fuel Pump Removal Kit		27160	2/28/2012	\$119.12	Vendor: NAPA Auto Parts
836	Tools	Backpack Blower	Stihl	BR-600-Z Magnum	6/28/2012	\$399.96	S/N#: 4282-001-1614-290-194869 - Vendor: Co-Op
837	Tools	Impact Wrench (1/2")	Ingersoll Rand	2135TIMAX	4/23/2013	\$278.00	S/N#: SP13B270297 - Vendor: Clarksville Auto Parts
838	Tools	Reciprocating Saw	Dewalt	DW310K	7/25/2013	\$153.99	S/N#: 045633 2012 42-49 - Vendor: Orgains Building Supply
839	General Equipment	Pnuematic Barrell Pump	Lincoln		2/3/2014	\$638.00	S/N#: 84829 - Vendor: Clarksville Fastners
840	Tools	Circular Saw (7 1/4")	Dewalt	DW364	4/30/2014	\$191.56	S/N#: 992714 - Vendor: Orgain Building Supply
841	General Equipment	Diesel Compression Kit	Lans	TU-15-70	8/5/2014	\$426.00	S/N#: 042-91570-0420 - Vendor: Clarksville Fasteners
842	General Equipment	Navistar Compression Test Adapter	Lans	TU-15-25	8/5/2014	\$106.00	S/N#: 042-91525-2420 - Vendor: Clarksville Fasteners
843	General Equipment	Harmonic Damper Pulley Puller	Lisle	51450	1/28/2015	\$111.99	Vendor: Carquest Auto Parts
844	General Equipment	Jump Box	JNC-660	425CCA	12/4/2015	\$160.00	S/N#: D42100T14 - Vendor: Carquest Auto Parts
845	Tools	Bandsaw	Milwaukee	6232-20	4/9/2015	\$411.99	S/N#: D51BD14522414 - Vendor: Fastenal
846	General Equipment	Punch and Chisel Set (26pc)	Pronto		8/5/2015	\$299.00	Vendor: Grainger
847	General Equipment	Master TPS Kit			8/17/2015	\$229.00	S/N#: 71999 - Vendor: Carquest Auto Parts
848	General Equipment	Piston Pump (Shop Barrell)	Zee-Line	1712AR	12/1/2015	\$575.00	S/N#: 1505-183 - Vendor: Clarksville Auto Parts
849	General Equipment	Bead Set Combo Kit	Power Probe III	PP3LS01	1/28/2016	\$199.00	S/N#: P3R263349 - Vendor: NAPA Auto Parts
850	Tools	Impact Wrench Super Duty 3/8" Drive)	NAPA	6-1122	2/16/2016	\$199.00	Tool Box#3 - S/N#: B10110201 - Vendor: NAPA Auto Parts
851	Tools	Air impact Tool (1/2" Drive)	Ingersoll Rand	3 219TI-6	2/22/2016	\$715.27	S/N#: SP/15E 14039 - Vendor: Clarksville Auto Part
853	General Equipment	Step Ladder (8')	Rock River	3010-00	3/21/2016	\$101.24	S/N#: 24691 - Vendor: Fastenal
854	Tools	Buffer	High-Tech	3 T-200	4/26/2016	\$100.00	Vendor: Clarksville Auto Parts
855	Shop Equipment	Transmission/Oil Pressure Tester	NAPA	TU-16A	5/2/2016	\$153.61	Vendor: NAPA Auto Parts

856	Shop Equipment	Flow Meter	WebTec	RIK20-5-6	7/26/2016	\$1,630.22	S/N#: NE00521- Vendor: Clarksville Fasteners
859	General Equipment	BK Power Probe & Leads			4/20/2017	\$199.99	S/N#: 700-2924 - Vendor: NAPA Auto Parts
860	General Equipment	In Line 7 Data Connector	Cummings	125003	4/26/2017	\$923.63	S/N#: 005200 - Vendor: Cummings Crosspoint
861	General Equip.-Units	Inspection Camera	Whistler		5/2/2017	\$169.99	S/N#: 30105062 - Vendor: O'Reilly's
862	Tools	Tool Set (200pc)	Kobalt	0573356	7/20/2017	\$179.55	Tool Box #3 - Vendor: Lowes
863	Shop Equipment	Cam Tool Kit	OTC		8/14/2017	\$461.99	S/N#: 6489 - Vendor: O'Reilly's
864	Tools	Hammer Drill (Cordless)	Dewalt	DCD950	9/12/2017	\$122.55	S/N#: 524609 - Vendor: Lowes
865	Shop Equip.-Units	Jump Box	Big Rim	Pro 16L	10/17/2017	\$780.00	Vendor: Neely-Coble
866	Shop Equip.-Units	Battery Charger	Schumacker	SE-3000-1	10/24/2017	\$299.99	S/N#: 08-99-001751 - Vendor: O'Reilly's
867	Tools	Impact Wrench (3/8")	NAPA	S018	3/6/2018	\$169.99	S/N#: B16050240 - Vendor: Riverside Auto Parts
868	Shop Equipment	U-Joint Puller (HG)	NAPA	5190	3/12/2018	\$289.00	Vendor: Riverside Auto Parts
869	Shop Equipment	Ball Joint/Brake Anchor Pin Press Set	NAPA	3421	5/2/2018	\$130.86	Vendor: Riverside Auto Parts
870	Tools	Magnetic Drill	Dewalt	DEW1622K	3/11/2019	\$744.95	S/N#: 015689- Vendor: Clarksville Tool
871	Shop Equipment	Welding/Cutting Set (Deluxe)	Steelworker	DLX 8525-510DLX	5/13/2019	\$250.00	Vendor: Airgas
872	Shop Equip.-Units	Paint Pot	Speedaire	1ZMG5	11/23/2020	\$160.10	Vendor: Grainger
875	Shop Equip Misc.	Pop Up Canopy (10X20)		9203130630	6/21/2022	\$1,586.74	Qty. 2 (\$793.37/each) - Vendor: Fastenal
878	Shop Equip.-Tool Box	Side Tool Box	Delta	821000	6/25/1999	\$169.00	Vendor: Queen City Truck & Diesel
879	Shop Equip.-Tool Box	Road Chest (5 Draw)	International	MCHD111	4/5/2010	\$565.89	Vendor: Northern Tool & Equipment
880	Shop Equip.-Tool Box	Black Tool Box (27" - 5 Draw)		152141-2106	8/5/2011	\$0.00	Vendor: Northern Tool & Equipment
881	Shop Equip.-Units	Fluke Multi-Meter	Fluke	177	11/28/2011	\$269.69	S/N#: 17400437 - Vendor: Randolph & Jones Equipment
882	Tools	Impact Wrench (3/8" Drive)	Ingersoll Rand	2115TIMAX	2/15/2012	\$269.00	Tool Box #2 - S/N#: SP11J020102 - Vendor: Riverside Auto Parts
883	Shop Equip.-Tool Box	Truck Tool Box			6/30/1999	\$249.00	Vendor: Queen City Truck & Diesel
884	Tools	Drive Impact Wrench (1/2" Drive)	Ingersoll Rand	2135TIMAX	7/16/2012	\$279.10	S/N#: SP12F110422 - Vendor: Carquest
886	Shop Equip.-Tool Box	Jobox (8.3 Cubic Ft)	Delta		9/30/2013	\$441.93	P/N#: 916-652990 - Vendor: Fastenal
887	Shop Equip.-Tool Box	Toolbox	Industrial	PRI-152142	10/30/2014	\$704.85	Vendor: Clarksville Auto Center

888	Shop Equip.-Tool Box	Toolbox Top & Bottom (#1)	Kobalt		4/14/2016	\$1,119.10	S/N's#: 2829 (Top)/6864 (Bottom) - Vendor: Lowes
889	Shop Equip.-Tool Box	Toolbox Top & Bottom (#2)	Kobalt		4/14/2016	\$1,119.10	S/N's#: 2286 (Top)/6861 (Bottom) - Vendor: Lowes
890	Shop Equip.-Tool Box	Toolbox Top & Bottom (#3)	Kobalt		4/14/2016	\$1,119.10	S/N's#: 2853 (Top)/7322 (Bottom) - Vendor: Lowes
891	Tools	Impact Wrench (1/2" Drive)	Ingersoll Rand	2235TIMAX	5/25/2016	\$295.00	S/N#: SP15F240075 - Vendor: Clarksville Auto Parts
892	Shop Equip.-Tool Box	Aluminum Toolbx (Full Size)	Kobalt	73014003	9/10/2018	\$284.05	P/N#: 0183130 - Vendor: Lowes
893	Tools	Drive Impact Wrench (1/2")	Ingersoll Rand	2135QT:MAX	10/3/2013	\$329.00	S/N#: SP13H200337 - Vendor: Riverside Auto Parts
894	Tools	Socket Set (1/2" Drive)	S&K		6/10/2002	\$123.99	Vendor: Smith Tool Sales
895	Tools	Socket Set (1/4")			6/3/2002	\$139.99	Vendor: Smith Tool Sales
896	Tools	Snap Ring Pliers (6 pc)			5/14/2001	\$98.00	Vendor: Moore Tool Sales
897	Tools	Socket Set (3/8" - 44 pc)			4/29/2001	\$115.00	
898	Tools	Wobble Socket (7pc)			3/12/2001	\$190.00	Qty. 2 (@80.00/each) - Vendor: Moore Tool Sales
899	Tools	Rotary Hammer	Bosch		5/19/2014	\$269.00	Vendor: Grainger
900	Tools	Standard Metric Set (3/8" Drive - 78 pc)			8/31/2000	\$177.00	Vendor: Lowes
901	Tools	Standard Metric Set Shallow Deep (3/8" Dr.- 69 pc)			9/11/2000	\$116.00	Vendor: Lowes
902	Tools	Socket Set (3/8" - 47 pc)			8/21/2000	\$110.00	Vendor: Moore Tool Sales
903	Tools	IR Impact (3/8")			8/21/2000	\$205.00	Vendor: Moore Tool Sales
904	Tools	Socket Set (1/4" - 44 pc)			8/7/2000	\$110.00	Vendor: Moore Tool Sales
905	Tools	Metric Wobble (10 pc)			9/18/2000	\$129.00	Vendor: Moore Tool Sales
906	Tools	Wrench Set (15 pc)			9/14/2000	\$106.00	Vendor: Moore Tool Sales
907	Tools	Wobble Sockets (1/2")			9/14/2000	\$110.00	Vendor: Moore Tool Sales
908	Tools	Wrench Set (13 pc)			9/21/2000	\$105.00	Vendor: Moore Tool Sales
909	Tools	Deep Metric Socket (26 pc)			9/25/2000	\$225.00	Vendor: Moore Tool Sales
910	Tools	Cryobit 1/2" Reduced Shank			7/31/2000	\$387.87	S/N#: 9990008 - Vendor: Xergon
911	Tools	Wrench Set (13 pc)			6/21/2000	\$105.00	Vendor: Moore Tool Sales
912	Tools	Tap & Die Set (58 pc)			6/21/2000	\$210.00	Vendor: Moore Tool Sales

913	Tools	Socket Set (34 pc)			6/6/2000	\$144.00	Vendor: Moore Tool Sales
914	Tools	Wrench (24")	Proto	J7245	5/19/2000	\$245.56	Qty. 2 (@ \$122.78/each) - Vendor: Carquest Cleaner & Equipment
915	Tools	Vacuum Tester	OTC		4/26/2000	\$129.00	Vendor: Moore Tool Sales
916	Tools	Wobble Impact Set (3/8")			4/26/2000	\$129.00	Vendor: Moore Tool Sales
917	Tools	Wobble Socket Set			2/22/2000	\$102.00	Qty. 8 - Vendor: Moore Tool Sales
918	Tools	Impact Wobble (12 pc)			2/28/2000	\$195.00	Vendor: Moore Tool Sales
919	Tools	Wobble Sockets (3/8" Drive - 8 pc)			2/28/2000	\$98.00	Vendor: Moore Tool Sales
920	Tools	Drill Bit Set (1 - 9/16") & (2 - 1/16"-1/2")			2/17/2000	\$609.00	Qty. 3 - Vendor: R.A.K. Industries
921	Tools	Deep Impact (21 pc)			11/29/1999	\$160.00	Vendor: Moore Tool Sales
922	Tools	Porta Power (10 Ton)	OTC	1515A	9/15/2005	\$250.00	Vendor: Carquest Auto Parts
923	Tools	Vice Grip (10 pc)			8/16/1999	\$110.00	Vendor: Moore Tool Sales
924	Tools	IR Impact (3/8")			9/27/1999	\$215.00	Vendor: Moore Tool Sales
925	Tools	Shallow Deep Impact			9/19/1999	\$150.00	Vendor: Moore Tool Sales
926	Tools	Wobble Socket Set (10 pc)			6/29/1999	\$129.00	Vendor: Moore Tool Sales
927	Tools	Drill Set w/ Index (1/6"-1/2")	RAK		1/14/1999	\$230.00	Vendor: R.A.K. Industries
928	Tools	Impact Wrench 231 (1/2")			7/8/1997	\$125.00	Vendor: Moore Tool Sales
929	Tools	Shear Hedge (19")			3/2/2004	\$31.36	Vendor: Hardware City
930	Tools	Porta Power (10)	OTC		10/13/1999	\$298.00	Vendor: Moore Tool Sales
931	Tools	Drill Bet Set (29 pc)	Nitro	Drill Pal	11/3/2014	\$99.95	S/N#: 40000W29 - Vendor: Clarksville Fastners
932	Tools	Lover Hoist (3/4 Ton)	Ladds	LA008	7/26/2016	\$259.78	S/N#: 10C4368-15 - Vendor: Clarksville Fastners
933	Tools	Metric Wrenches (15 pc)			9/27/2000	\$105.00	Vendor: Moore Tool Sales
934	General Equip-Misc.	Impact Wrench (3/4")		772 3/4	7/8/2008	\$379.00	S/N#: 08025A -Vendor: Carquest
935	General Equip-Misc.	Monroe 6120			4/25/2006	\$79.95	S/N#: 5302699 - Vendor: Moore's Office Supply
936	General Equip-Misc.	Rotary Hammer w/ Hammer Bits	Bosch	11236VS	6/5/2006	\$317.00	S/N#: 2 4LC11-0 - Vendor: Lowes
937	General Equip-Misc.	Oil Pump	Samson	Pump Master 4	8/31/2005	\$725.00	S/N#: 07807986 - Vendor: Clarksville Fasteners

938	General Equip-Misc.	Transfer Pump (12V 15 6PM)	Fill-Rite	12V 15 6PM	11/16/2016	\$325.21	S/N#: B31876122 - Vendor: Clarksville Auto Parts
939	General Equip-Misc.	Custom Fit Fabric Chair	Realspace	Pro 3000	4/7/2011	\$142.49	S/N#: 996190 - Vendor: Office Depot
940	General Equip-Misc.	Axle Jack w/ Wet Kit (22 Ton)	OTC	OTC1788A-J-1	4/3/2008	\$615.00	Vendor: Timmons Tech Supply
941	General Equip-Misc.	Air/Hydraulic Jack	OTC Stinger	1788A-J-2	8/20/2012	\$585.00	Vendor: Carquest
942	Tools-Chainsaw	Chainsaw (310)	Stihl	MS391	1/27/2009	\$335.90	S/N#: 278403180 - Vendor: Montgomery Farmers Co-Op
943	General Equip-Misc.	2005 Dump Truck	Sterling	LT7500GW-0846	6/23/2004	\$64,932.00	Vendor: Jenkins & Wynne Ford
944	General Equip-Misc.	Hand Calculator				\$62.00	
1012	Tools	Misc Toolbox Tools			4/14/2016	\$1,446.02	
1013	Tools	Misc Toolbox Tools			4/14/2016	\$1,045.89	
1014	Dump/Heavy Truck	2023 Dump Truck	Mack	Granite 64FR	4/24/2023	\$203,124.00	Vendor: Worldwide Equipment
1015	Dump/Heavy Truck	2023 Dump Truck	Mack	Granite 64FR	4/24/2023	\$203,124.00	Vendor: Worldwide Equipment
1016	Dump/Heavy Truck	2023 Dump Truck	Mack	Granite 64FR	4/24/2023	\$203,124.00	Vendor: Worldwide Equipment
1017	Dump/Heavy Truck	2023 Dump Truck	Mack	Granite 64FR	4/24/2023	\$203,124.00	Vendor: Worldwide Equipment
1018	Dump/Heavy Truck	2023 Dump Truck	Mack	Granite 64FR	5/18/2023	\$203,124.00	Vendor: Worldwide Equipment
1019	Vehicle	2023 Ram 2500	Dodge	Ram 25000	4/26/2023	\$50,477.00	Vendor: Gary Matthews Motors, Inc.
1020	Dump/Heavy Truck	2023 Dump Truck	Mack	Granite 64FR	5/18/2023	\$203,124.00	Vendor: Worldwide Equipment
1021	Dump/Heavy Truck	2023 Dump Truck	Mack	Granite 64FR	5/18/2023	\$203,124.00	Vendor: Worldwide Equipment
1022	Vehicle Equipment	2023 Solar Powered Changeable Message Board	K & K Systems, Inc.	MB9757	5/8/2023	\$16,118.70	Vendor: G&C Supply
1023	Vehicle Equipment	2023 Solar Powered Changeable Message Board	K & K Systems, Inc.	MB9757	5/8/2023	\$16,118.70	Vendor: G&C Supply
1051	Tools-Chainsaw	Chainsaw (310)	Stihl	310	1/27/2009	\$335.89	S/N#: 278403240 - Vendor: MoCo Farmers Co-Op
1055	Tools-Chainsaw	Chainsaw (Horizontal Cylinder)	Echo	CS-3400	8/23/1999	\$229.99	S/N#: 566350 - Vendor: Rock City Machine
1056	Tools-Chainsaw	Chainsaw (20")	Poulan	4620 Pro (w/ case)	9/18/2008	\$198.98	S/N#: 08193D101200-1 - Vendor: Lowes
1057	Tools-Chainsaw	Chainsaw (16")	Echo	CS3000	4/27/1998	\$229.00	S/N#: 011004 - Vendor: Dave's Small Engines
1058	Tools-Chainsaw	Chainsaw (25")	Stihl	391	9/25/2018	\$473.96	S/N#: 184837137 - Vendor: Hutson, Inc.
1059	Tools-Chainsaw	Chainsaw (28")	Stihl	MS661C	12/1/2022	\$1,519.99	S/N#: 192001874 - Vendor: MoCo Equipment

1060	Tools-Chainsaw	Chainsaw (16")	Stihl	MS170	5/2/2017	\$142.16	S/N#: 510250881 - Vendor: Hutson, Inc.
1061	Tools-Chainsaw	Chainsaw (20")	Stihl	MS311	4/11/2012	\$359.82	S/N#: 284724417 - Vendor: Hutson, Inc
1062	Tools-Chainsaw	Chainsaw (20")	Stihl	310	1/27/2009	\$335.89	S/N#: 2788403238 - Vendor: MoCo Famers Equipment
1063	Tools-Chainsaw	Chainsaw (20")	Stihl	MS310	5/25/2023	\$419.95	S/N#: 279053326 - Vendor: MoCo Farmers Equipment
1064	Tools-Chainsaw	Chainsaw (20")	Stihl	MS311	7/23/2013	\$359.82	S/N#: 291407627 - Vendor: Hutson, Inc.
1065	Tools-Chainsaw	Chainsaw (20")	Stihl	MS311	8/28/2014	\$410.00	S/N#: 299585927 - Vendor: Dickson County Equipment
1066	Tools-Chainsaw	Chainsaw (20")	Stihl	MS311	7/12/2012	\$359.82	S/N#: 289153234 - Vendor: Hutson, Inc.
1067	Tools-Chainsaw	Chainsaw (14")	Stihl	MS193T14	4/19/2018	\$260.66	S/N#: 511527714 - Vendor: Hutson, Inc.
1068	Tools-Chainsaw	Chainsaw (20")	Stihl	MS310	12/20/2006	\$319.96	S/N#: 269058142 - Vendor: Moco Farmers Co-Op
1069	Tools-Chainsaw	Chainsaw (20")	Stihl	MS311	6/23/2020	\$486.26	S/N#: 18768546 - Vendor: MoCo Equipment
1070	Tools-Chainsaw	Chainsaw (16")	Stihl	M5170	8/21/2013	\$143.96	S/N#: 295945332 - Vendor: Hutson, Inc.
1071	Tools-Chainsaw	Chainsaw (16")	Stihl	MS170	11/30/2022	\$147.00	S/N#: 531826024 - Vendor: Montgomery Farmers Co-Op
1072	Tools-Chainsaw	Chainsaw (16")	Stihl	MS170	2/16/2023	\$199.99	S/N#: 533369279 - Vendor: Montgomery Farmers Co-Op
1073	Tools-Chainsaw	Chainsaw (16")	Stihl	MS170	5/11/2023	\$199.99	S/N#: 536966478 - Vendor: Montgomery Farmers Co-Op
1074	Trailers	2023 Trailer(w/ tubing on top rail)	Lawrimore	83x20T	5/23/2023	\$3,850.00	Vendor: KY Lake Trailer Sales, Inc.
1075	Vehicle	2023 Ram 1500	Dodge	Ram 1500 - Big Horn	6/24/2023	\$57,320.90	Vendor: Gary Matthews Motors, Inc.
1076	Vehicle	2023 Ram 1500	Dodge	Ram 1500 - Big Horn	6/24/2023	\$57,320.90	Vendor: Gary Matthews Motors, Inc.
1081	Vehicle Equipment	2023 Fuel Tank (L-Shaped) w/Meter,Pump & Nozzles	Delta	103 Gallon + (3) Meters, (1) Pump & (1) Nozzle	5/30/2023	\$1,589.94	Qty. 6 (All Together) - Vendor: Rural King
1107	Tools-Chainsaw	Chainsaw (16")	Stihl	MS230C	7/24/2012	\$0.00	Used for Parts
1108	Tools-Chainsaw	Chainsaw (18")	Stihl	MS211C	5/26/2015	\$0.00	S/N#: 1139811373 - Used for Parts
1109	Tools-Chainsaw	Chainsaw (20")	Stihl	MS311	7/24/2012	\$359.82	S/N#: 289153260 - Vendor: Hutson, Inc.
1110	Tools-Chainsaw	Chainsaw (20")	Stihl	MS310	12/8/2009	\$419.95	S/N#: 280759495 - Vendor: Montgomery Farmers Co-Op
1111	Tools-Chainsaw	Chainsaw (12")	Dewalt		7/25/2013	\$153.99	S/N#: 207230-58 - Vendor: Orgains
1112	Tools-Chainsaw	Chainsaw (12")	Dewalt	20V Max	5/12/2015	\$0.00	Vendor: Orgains
1113	Tools-Chainsaw	Chainsaw (16")	Stihl	TS420	7/23/2013	\$428.96	S/N#: 42389673400- Vendor: Hutson, Inc.

1114	Tools-Chainsaw	Chainsaw (20")	Stihl	MS311Y	7/16/2001	\$280.00	S/N#: 24893186 - Vendor: Montgomery Farmers Co-Op
1115	Tools-Chainsaw	Chainsaw (16")	Stihl	028AV - Wood Boss	2/11/1997	\$225.00	S/N#: 216188214 - Vendor: Montgomery Farmers Co-Op
1116	Tools-Chainsaw	Chainsaw (20")	Stihl	MS311	1/13/2021	\$418.70	S/N#: 188609817 - Vendor: MoCo Equipment
1117	Tools-Chainsaw	Chainsaw (18")	Stihl	MS250	10/17/2018	\$284.36	S/N#: 512087725 - Vendor: Hutson Equipment
1118	Tools-Chainsaw	Chainsaw (16")	Stihl	MS170	1/26/2023	\$199.99	S/N#: 533369276 - Vendor: Montgomery Farmers Co-Op
1119	Tools-Chainsaw	Chainsaw (20")	Stihl	MS311	11/14/2019	\$397.76	S/N#: 186521785 - Vendor: MoCo Equipment
1120	Tools-Chainsaw	Chainsaw (20")	Stihl	MS311	11/30/2015	\$428.96	S/N#: 50498998 - Vendor: Dickson County Equipment
1121	Tools-Chainsaw	Chainsaw (18")	Stihl	171	1/26/2023	\$199.99	S/N#: 533369286 - Vendor: Montgomery Farmers Co-Op
1122	Tools-Chainsaw	Chainsaw (20")	Stihl	MS311	5/26/2015	\$428.97	S/N#: 501521882 - Vendor: Dickson County Equipment
1123	Tools-Chainsaw	Chainsaw (20")	Husqvarna	61	2/11/1994	\$475.00	S/N#: 3200115 - Vendor: Montgmery Farmers Co-Op
1124	Vehicle Equipment	Battery Booster Pac	Truck Pac	ES1224	7/12/2023	\$369.00	S/N#: 753-368-927A - Vendor: Riverside Auto (NAPA)
1125	Vehicle Equipment	Battery Charger	Carlyle Tools	CWC1224V80A	7/12/2023	\$625.00	S/N#: VW01Mar23 - Vendor: Riverside Auto (NAPA)
1126	Vehicle Equipment	Nozzle/Hose/Swivels	OPW		7/13/2023	\$460.85	S/N#: 04062269220133 (Nozzle)/Z47TPS-1000 (Swivels)/A319679 (Hose) - Vendor: Beach Oil Co.
1127	Tools-Chainsaw	Weedeater/Trimmer	Stihl	FS91R	7/12/2018	\$260.66	S/N#: 513144020 - Vendor: Hutson, Inc.
1128	Tools-Chainsaw	Weedeater/Trimmer	Stihl	FS91R	7/12/2018	\$260.66	S/N#: 513144001 - Vendor: Hutson, Inc.
1129	Tools-Chainsaw	Chainsaw (20")	Stihl	MS311	7/24/2012	\$359.82	S/N#: 1140-011-3010 - Vendor: Hutson, Inc.
1130	Tools-Chainsaw	Chainsaw (16")	Stihl	MS170	11/30/2022	\$147.00	S/N#: 531826029 - Vendor: Montgomery Farmers Co-Op
1131	Tools-Chainsaw	Chainsaw (Pruning/Pole)	Stihl	HT131	6/23/2016	\$513.46	S/N#: 506962520 - Vendor: Hutson, Inc
1132	Tools-Chainsaw	Weedeater/Trimmer	Stihl	FS91R	5/1/2017	\$260.66	S/N#: 510719439 - Vendor: Hutson, Inc
1133	Tools-Chainsaw	Chainsaw (16")	Stihl	MS170	3/19/2014	\$143.20	S/N#: 297912934 - Vendor: Dickson County Equipment
1134	Tools-Chainsaw	Chainsaw (16")	Stihl	MS170	7/29/2023	\$199.99	S/N#: 538471373 - Vendor: Montgomery Farmers Co-Op
1135	Tools-Chainsaw	Chainsaw (16")	Stihl	MS170	7/29/2023	\$199.99	S/N#: 538471374 - Vendor: Montgomery Farmers Co-Op
1136	Tools	Trim Tool Kit (11pc) & Hook/Pick Set (12pc)			7/11/2023	\$158.15	Parts#: HRC6642/CTG812HPS - Vendor: Cornwell (Chris Tidwell)
1137	Tools	Pistol Grip Needle Scaler	Cornwell	CAT190	7/11/2023	\$157.45	S/N#: 22190089 - Vendor: Cornwell (Chris Tidwell)
1138	Shop Equip.-Units	Self-Evac Oil Drain	John Dow	JDI-18DC	7/11/2023	\$433.52	S/N#: JDI-18DC - Vendor: Cornwell (Chris Tidwell)

1140	Tools	Plier (3pc) & Extractor Sets (5pc)			7/18/2023	\$305.85	Qty. 3 (total) - Vendor: Cornwell (Chris Tidwell)
1141	Tools	1/2" Drill (M18) & Battery	Milwaukee	2988-22R	7/18/2023	\$716.95	S/N#: H96AM230227609/M47ADCBBC2211280845959(B) - Vendor: Cornwell (Chris Tidwell)
1142	Tools	3/8" Impact & Battery	Milwaukee	2988-22R	7/18/2023	\$0.00	S/N#: L78AM230209953/M47ADCBBC2211280845961(B) - Vendor: Cornwell (Chris Tidwell)
1144	Shop Equip.-Units	Battery Charger	Milwaukee	M18	7/18/2023	\$0.00	S/N#: D63DC23012937D -Vendor: Cornwell (Chris Tidwell)
1145	Tools	Fuel Hack Saw (M18)	Milwaukee	2719-20	7/18/2023	\$166.44	S/N#: H98CM225206478 - Vendor: Cornwell (Chris Tidwell)
1147	Tools	Recipricating Saw/Sawzall (M18)	Milwaukee	2821-20	7/18/2023	\$249.95	S/N#: L37AD230612493 - Vendor: Cornwell (Chris Tidwell)
1148	Shop Equip.-Units	Battery Pack (Combo)	Milwaukee	48-59-1852R	7/18/2023	\$403.51	S/N#: D63DC223930602D - Vendor: Cornwell (Chris Tidwell)
1149	Tools-Chainsaw	Chainsaw (16")	Stihl	MS170	8/21/2003	\$143.96	S/N#: 295945332 - Vendor: Hutson, Inc.
1150	Tools	Bandsaw (5")	Dewault	DCS374B	7/24/2023	\$309.87	S/N#: W15BRMZ - Vendor: Riverside Auto (NAPA)
1151	Tools	Hammerdrill (1")	Dewault	DCH273P2	7/24/2023	\$488.88	S/N#: W141FL3 (Combo Pack) C: DCB1104/08-QX - Vendor: Riverside Auto (NAPA)
1152	Tools-Chainsaw	Circular Saw (7-1/4)	Dewault	DCS578X1	7/24/2023	\$367.56	S/N#: DLD5KXW (Combo Pack) - Vendor: Riverside Auto (NAPA)
1153	Tools	Grinder (4-1/2)	Dewault	DCG412B	7/24/2023	\$130.00	S/N#: DM9WNQ0 - Vendor: Riverside Auto (NAPA)
1154	Tools	Grinder (4-1/2)	Dewault	DCG412B	7/24/2023	\$130.00	S/N#: DM9V9KQ0 - Vendor: Riverside Auto (NAPA)
1155	Tools	Battery Pack Combo	Dewault	DCB606-2	7/24/2023	\$279.77	Qty. 2 - S/N's: N632048204BYP8/N632048Z04BYPD - Vendor: Riverside Auto (NAPA)
1156	Dump/Heavy Truck	2024 Freightliner	Freightliner	M2106	7/24/2023	\$244,000.00	Vendor: Tracey Road Equipment, Inc.
1157	Vehicle-Heavy Machinery Equip	2023 Utility Compactor (Roller)	Caterpillar	CB1.7	7/25/2023	\$36,974.00	S/N#: 64300879 - Vendor: Thompson Machinery
1158	Shop Equipment	2023 Manual Shop Press (30 Ton)	Carlyle Hand Tools	SP30TNS	7/31/2023	\$1,915.00	P/N#: SP30TNS - Vendor: Riverside Auto (NAPA)
1159	Vehicle-Heavy Machinery Equip	2023 Wheel Loader	Komatsu	2VP11A & WA270-8	7/25/2023	\$236,732.71	S/N#: S/N#: 86327/ K32167 (Cab) - Vendor- Power Equipment
1160	Vehicle Equipment	2023 Bucket	Paladin	90D1167	7/25/2023	\$0.00	S/N#J000169934-4 - Vendor: Poweer Equipment
1161	Vehicle Equipment	2023 Fork	Paladin	4V075-YA1 295161	7/25/2023	\$0.00	S/N#: J00172021-1 - Vendor: Power Equipment
1162	Vehicle Equipment	2023 Cornwell Misc Tool Sets	Blue Powell	Metric & Standard	8/1/2023	\$704.29	Qty. 7 - Vendor: Cornwell Tools
1163	Vehicle Equipment	2023 Measuring Machine	Jamar Technologies Inc	Rac Geo II	8/3/2023	\$928.00	P/N#: P71835 - Vendor: Jamar Technologies, Inc
1164	Vehicle-Heavy Machinery Equip	2023 Bucket (80")	Caterpillar	SS80INDBKT	8/7/2023	\$2,676.71	S/N#: A4205BK3031 - Vendor: Thompson Machinery
1165	Vehicle-Heavy Machinery Equip	2023 Cold Planner	Caterpillar	PC306 Planer	8/3/2023	\$24,596.24	S/N#: ERC02034 - Vendor: Thompson Machinery
1166	Tools-Chainsaw	Chainsaw (16")	Stihl	MS 170	8/9/2023	\$199.99	S/N#: 534813999 - Vendor: MoCo Equipment

1167	Tools-Chainsaw	Chainsaw (16")	Stihl	MS 170	8/9/2023	\$199.99	S/N#: 534813744 - Vendor: MoCo Equipment
1168	Tools-Chainsaw	Chainsaw (16")	Stihl	MS 170	8/9/2023	\$199.99	S/N#: 534813997 - Vendor: MoCo Equipment
1169	Vehicle Equipment	Wrench Set (Metric) & Wrench Set (Standard)	Cornwell	CRW12MSSB & CRW8SSB	8/8/2023	\$239.95	Vendor: Cornwell Tools
1170	Tools	Drive Master Star/Hex Bit Set (84pc)	Cornwell Tools	CBSMTH84S	8/8/2023	\$294.95	Vendor: Cornwell Tools
1171	Vehicle Equipment	Rovver X System w/ Accesories (Camera)	Envirosight	EN ROVVERX	8/9/2023	\$128,005.96	S/N#: 5615557 (includes 2000W generator) - Vendor: Sansom Equipment Co.
1172	Trailers	2023 Trailer (6-4 x 10)	Gorilla Trailers	S610D 6.4x10 Utility	8/15/2023	\$1,999.50	Vendor: Clarksville Truck & Trailer
1173	Shop Equip.-Units	2023 Transmission Jack (Hi-Rise)	Gray	HTCJ-2000	8/16/2023	\$7,900.00	S/N#: 902-003448 - Vendor: Nacarato
1174	Shop Equip.-Units	2023 Transmission Clutch Jack	Gray	HR-300	8/16/2023	\$2,700.00	S/N#: 908-001871 - Vendor: Nacarato
1176	Dump/Heavy Truck	2012 Peterbilt	Peterbilt	388	8/17/2023	\$175,000.00	Vendor: D&B Truck & Equipment, LLC.
1177	Tools	2023 Hex Impact Driver Kit (1/4")	Milwaukee	3453-22	8/22/2023	\$249.95	S/N#: M77AH232601946 - Vendor: Cornwell
1178	Tools	2023 Ratchet (3/8")	Milwaukee	2457-20	8/22/2023	\$145.32	S/N#: D54BF230902119 - Vendor: Cornwell
1179	Tools	2023 Ratchet (3/8")	Milwaukee	2457-20	8/22/2023	\$145.32	S/N#: D54BF231102784 - Vendor: Cornwell
1180	Tools	2023 Grinder (4-1/2)	Milwaukee	2880-20	8/22/2023	\$121.57	S/N#: L64BF225224775 - Vendor: Cornwell
1181	Tools	2023 Hammer Drill & Impact Driver Kit	Milwaukee	3497-22	8/22/2023	\$224.63	S/N#: M80AH231812449(Drill)/M77AH231814181(Driver) - Vendor: Cornwell
1188	Tools-Chainsaw	2023 Concrete Saw	Stihl	TS420	8/22/2023	\$3,499.00	S/N#: 4238-011-2821 - Vendor: ECS Corporation
1189	Tools	Impact Socket Set (Metric)	Carlyle Tools	CBP13MKITA	8/22/2023	\$249.95	Vendor: Cornwell Tools
1190	Tools	Impact Socket Set (Standard)	Carlyle Tools	CBP13KITA	8/22/2023	\$274.95	Vendor: Cornwell Tools
1192	Vehicle-Heavy Machinery Equip	2023 Excavator (Trackhoe)	Komatsu	PC138USLC-11	8/21/2023	\$222,177.72	S/N#: C31013 - Vendor: Power Equipment
1194	Building	Kirkwood Salt Shed	Clearspan		8/1/2023	\$229,175.90	Vendor: Clearspan
1195	Vehicle Equipment	Chain (Level) Hoist	AMH	LA010	8/21/2023	\$378.95	S/N#: 03C1601-21 - Vendor: Clarksville Fasteners
1196	Dump/Heavy Truck	2024 Freightliner (W/ Brush Hawg Loader)	Freightliner	M2106 - C-Model	8/24/2023	\$194,956.74	Vendor: 72 Hour LLC
1197	Tools-Chainsaw	Weedeater/Trimmer	Stihl	FS94	9/5/2023	\$399.99	S/N#: 538664083 - Vendor: Co-Op
1198	Vehicle Equipment	2023 Welder	Bobcat	260A Kohler	9/5/2023	\$7,344.64	S/N#: ND280289R - Vendor: Holston Gases, Inc.
1199	Skids	2023 Skid Loader	Caterpillar	259D3	9/18/2023	\$71,963.68	S/N#: CAT0259DJCW929850 - Vendor: Thompson Machinery
1200	Tools-Chainsaw	2023 Polesaw (14")	Stihl	HT 131	10/17/2023	\$669.99	S/N#: 533874714 - Vendor: MoCo Equipment

1201	Tools-Chainsaw	2023 Polesaw (14")	Stihl	HT 131	10/17/2023	\$669.99	S/N#: 532980041 - Vendor: MoCo Equipment
1202	Tools-Chainsaw	2023 Polesaw (14")	Stihl	HT 131	10/17/2023	\$669.99	S/N#: 532980346 - Vendor: MoCo Equipment
1203	Vehicle	2023 Ram 5500	Dodge	Ram 5500 Crew	10/19/2023	\$224,850.00	Vendor: Waters International Trucks
1204	Vehicle	2023 Ram 5500	Dodge	Ram 5500 Crew	10/19/2023	\$224,850.00	Vendor: Waters International Trucks
1205	Tools	Hammer Drill	Dewalt	DCD985M2 20v	11/8/2023	\$283.49	S/N#: (pend) - Vendor: Orgain Building Supply
1206	Tools	Start All Jump Box	Godall	Vanair (5000amp/66000 juhles)	11/7/2023	\$558.98	S/N#: S22C00398 - Vendor: NAPA Auto Parts
1208	Dump/Heavy Truck	2024 Dump Truck	Mack	Granite GR64FR	11/13/2023	\$224,195.00	Vendor: Worldwide Equipment
1209	Tools	Misc Vehicle Tools			11/16/2023	\$581.45	Vendor: Amazon
1210	Tools	Misc Vehicle Tools			10/31/2023	\$1,405.06	Vendor: Cornwell
1211	Tools	Misc Vehicle Tools			10/31/2023	\$158.65	Vendor: Cornwell
1212	Tools	Misc Vehicle Tools			10/17/2023	\$1,001.33	Vendor: Cornwell
1213	Tools	Misc Vehicle Tools			10/17/2023	\$278.99	Vendor: Cornwell
1214	Tools	Misc. Vehicle Tools			10/17/2023	\$121.16	Vendor: Cornwell
1215	Tools	433 PC Carlyle Set	Carlyle Tools	6-767	10/17/2023	\$2,665.18	S/N#: B21090358 (Air Impact Wrench) - Vendor: NAPA Auto Parts
1216	Shop Equip Misc.	Jump Starter Box	Noco Boost Max	GB250 5250 Amp (12-V)	11/8/2023	\$1,179.20	S/N#: NG19040X16X-11210200965 - Vendor: Amazon
1217	Tools-Chainsaw	Chainsaw (16")	Stihl	MS 170	11/16/2023	\$199.99	S/N#: 539402751 - Vendor: Montgomery County Co-Op
1218	Vehicle	2023 Boom Mower	MowerMax	Gen 3	11/21/2023	\$233,820.00	S/N#: MMB23135-24 - Vendor: Atmax Equipment Co.
1219	Vehicle Equipment	JumpPack	Goodall	Vanair	11/22/2023	\$558.85	Part#: JP125000001 - Vendor: NAPA Auto Parts
1220	Shop Equip Misc.	JumpPack	Goodall	Vanair	11/22/2023	\$558.85	Part#: JP125000001 - Vendor: NAPA Auto Parts
1221	Shop Equip Misc.	Ratchet Split Beam	Precision Instruments	C4D600F	11/28/2023	\$642.85	Part#: 75484 - Vendor: Cornwell (Tidwell)
1222	Dump/Heavy Truck	2024 Dump Truck	Mack	Granite GR64FR	11/20/2023	\$224,195.00	Vendor: Worldwide Equipment
1224	Vehicle	2024 Ram 3500	Dodge	Ram 3500	11/27/2023	\$22,255.00	Vendor: Gary Mathews Motors, Inc.
1225	Vehicle	2024 Ram 3500	Dodge	Ram 3500	11/27/2023	\$22,255.00	Vendor: Gary Mathews Motors, Inc.
1226	Tools-Chainsaw	Chainsaw (16")	Stihl	MS170	12/13/2023	\$199.99	S/N#: 538471374 (on chainsaw) - Vendor: Montgomery Farmers Co-Op
1227	Tools-Chainsaw	Chainsaw (16")	Stihl	MS180	12/23/2023	\$239.99	S/N#: 537615265 - Vendor: Montgomery Farmers Co-Op

1228	Shop Equip Misc.	Jump Starter Box	Noco Boost Max	GBX155 5250A (12V)	12/18/2023	\$353.79	S/N#: G20009X16X03230903062 - Vendor: Amazon
1230	Shop Equip Misc.	Jump Starter Box	Noco Boost Max	GBX155 5250A (12V)	12/18/2023	\$353.79	S/N#: G20009X16X03230900463 - Vendor: Amazon
1231	Shop Equip Misc.	Jump Starter Box	Noco Boost Max	GBX155 5250A (12V)	12/18/2023	\$353.79	S/N#: G20009X16X03230902045 - Vendor: Amazon
1232	Shop Equip Misc.	Jump Starter Box	Noco Boost Max	GBX155 5250A (12V)	12/18/2023	\$353.79	S/N#: G20009X16X03230000328 - Vendor: Amazon
1234	Dump/Heavy Truck	2024 Dump Truck	Mack	Granite GR64FR	12/21/2023	\$224,195.00	Vendor: Worldwide Equipment
1235	Vehicle	2024 Ram 5500 (1 Ton)	Dodge	Ram 5500 (Dump Truck)	12/19/2023	\$81,765.00	Vendor: Lane's Vacuum Tank, Inc.
1236	Tools	Grease Gun (Cordless)	Milwaukee	2646-20 (2 Speed)	1/2/2024	\$299.00	S/N#: E98AF233000193 - Vendor: Cornwell (Tidwell)
1237	Computer Equipment	Laptop (14")	Dell	Latitude 5430 Rugged	12/21/2023	\$1,720.59	S/N#: DRQ4BT3 - Vendor: CDW International
1238	Vehicle Equipment	Lever Hoist (10ft)	AMH	LA010-10U	1/11/2024	\$368.28	S/N#: 05C6104-23 - Vendor: Clarksville Fasteners
1239	Vehicle Equipment	Lever Hoist (10ft)	AMH	LA010-10U	1/11/2024	\$368.28	S/N#: 05C6096-23 - Vendor: Clarksville Fasteners
1240	Vehicle Equipment	Mechanics Vise (8")	Wilton	748A	1/22/2024	\$756.98	Vendor: NAPA Auto Parts
1241	Tools	Misc. Vehicle Tools			1/11/2024	\$335.60	Vendor: Bill's Wholesale
1243	Tools	Compound Miter Saw (Sliding)	Dewalt	DCS361	1/23/2024	\$331.55	S/N#: 215406 - Vendor: Lowe's
1245	Tools	Hammerdrill (1/2" Drill/Driver)	Dewalt	DCD985	1/23/2024	\$141.55	S/N#: DC62T6N - Vendor: Lowe's
1246	Tools	Battery (20V)	Dewalt	XR	1/23/2024	\$217.56	S/N#: NA335277-L0TQKQP - Lowe's
1247	Tools-Chainsaw	Chainsaw (20")	Stihl	MS 291	1/23/2024	\$599.99	S/N#: 533954454 - Vendor: MoCo Equipment
1248	Tools-Chainsaw	Chainsaw (16")	Stihl	MS170	1/23/2024	\$199.99	S/N#: 540039411 - Vendor: MoCo Equipment
1249	Shop Equip Misc.	Heater (210K BTU)	Mr. Heater	MH210KTR	1/17/2024	\$399.99	S/N#: LN-210320-23002204 - Vendor: Rural King
1250	Tools	Grease Gun	Milwaukee	M18	1/2/2024	\$299.00	S/N#: MWE264620 (Temp) - Vendor: Cornwell (Tidwell)
1251	Tools	Grinder (4 1/2")	Milwaukee	2880-20	1/9/2024	\$254.89	S/N#: L64BF232901863 - Vendor: Cornwell (Tidwell)
1252	Tools	Impact Adapter & Joint Set	bluePower		1/9/2024	\$149.95	P/N#: HRC48200 - Vendor: Cornwell (Tidwell)
1253	Tools	Misc. Tools			1/9/2024	\$392.40	Vendor: Cornwell (Tidwell)
1254	Tools	Misc. Vehicle Tools			1/23/2024	\$429.96	Vendor: Cornwell (Tidwell)
1255	Shop Equip Misc.	Heater (14K BTU)	Dewalt	DXH140KTHC	1/17/2024	\$331.55	S/N#: RP-340766-23015325 - Vendor: Lowe's
1256	Tools	2023 Ratchet (1/4")	Milwaukee	2566-20	1/24/2024	\$285.91	S/N#: L82AH233003741 - Vendor: Cornwell (Tidwell)

1257	Tools	2023 Ratchet (1/4")	Milwaukee	2566-20	1/24/2024	\$285.91	S/N#: L82AH233003748 - Vendor: Cornwell (Tidwell)
1258	Tools	Lithium Batteries	Milwaukee	CP2.5	1/24/2024	\$245.20	Qty. 2 - P/N#: MWF48112425 - Vendor: Cornwell (Tidwell)
1259	Tools	Misc. Tools			1/24/2024	\$323.82	Vendor: Cornwell (Tidwell)
1260	Tools	Misc. Tools			1/24/2024	\$323.82	Vendor: Cornwell (Tidwell)
1262	Tools	2023 Backpack Blower	Stihl	BR700X	2/6/2024	\$629.99	S/N#: 537987826 - Vendor: MoCo Co-Op
1263	Tools	2023 Backpack Blower	Stihl	BR700X	2/6/2024	\$629.99	S/N#: 573988335 - Vendor: MoCo Co-Op
1264	Tools	Post Driver (Gas Powered)	Rhino	GPD-45-XA	2/2/2024	\$2,769.35	S/N#: XA07439 - Vendor: G&C Supply Co.
1265	Tools	Post Puller (w/ Post Grabber & Chain)	Rhino	MP-3	2/2/2024	\$1,156.90	P/N#: 071012 - Vendor: G&C Supply Co.
1266	Tools	Post Puller (w/ Post Grabber & Chain)	Rhino	MP-3	2/2/2024	\$1,156.90	P/N#: 071012 - Vendor: G&C Supply Co.
1267	Tractors	2024 Boom Mower	MowerMax	Gen 4	2/13/2024	\$236,880.00	S/N#: MMB24015-24 Vendor: Atamax Equipment Co.
1269	Safety Equipment	Miller AirCore Harness (Full Body)	Honeywell Miller	AC-QC/UGN	2/15/2024	\$332.54	S/N#: AF282A50 - Vendor: Grainger
1270	Safety Equipment	Miller AirCore Harness (Full Body)	Honeywell Miller	AC-QC/UGN	2/15/2024	\$332.54	S/N#: A4D16758 - Vendor: Grainger
1271	Safety Equipment	Shock-Absorbing Laynard (Tubular)	Honeywell Miller	216M-Z7/6FTGN	2/15/2024	\$149.13	S/N#: 1BC777CA - Vendor: Grainger
1272	Safety Equipment	Shock-Absorbing Laynard (Tubular)	Honeywell Miller	216M-Z7/6FTGN	2/15/2024	\$149.13	S/N#: 7F56E78D - Vendor: Grainger
1273	Safety Equipment	Multi-Gas Monitor (Ventis)	Industrial Scientific	Ventis MX4	2/15/2024	\$840.91	S/N#: 24020Z8-001 - Vendor: Grainger
1274	Safety Equipment	Multi-Gas Monitor (Ventis)	Industrial Scientific	Ventis MX4	2/15/2024	\$840.81	S/N#: 24020Z8-002 - Vendor: Grainger
1276	Vehicle Equipment	Rover Flood Light (w Battery)	Milwaukee	M12	2/13/2024	\$157.20	S/N#: L75AA211009036X - Vendor: Cornwell (Tidwell)
1277	Shop Equip.-Units	Wet/Dry Vacuum (1.6 Gallon)	Milwaukee	M12 Fuel	2/13/2024	\$132.64	S/N#: L54AB232139520K - Vendor: Cornwell (Tidwell)
1278	Vehicle Equipment	2023 Ratchet Set (3/8")	Milwaukee	M12 Fuel	2/13/2024	\$404.00	S/N#: L83AH232000101 - Vendor: Cornwell (Tidwell)
1279	Tools	Misc. Tools			2/13/2024	\$192.12	Vendor: Cornwell (Tidwell)
1280	Vehicle Equipment	Impact Wrench Set (1/2")	Milwaukee	2967-22	1/30/2024	\$733.95	S/N#: N80AM233805904 - Vendor: Cornwell (Tidwell)
1281	Vehicle Equipment	Hammer Drill (1/2') & Impact Driver (1/4") Set	Milwaukee	3404-20 & 3453-20	2/13/2024	\$224.63	S/N#: M80AH234703401 (Drill) & M77AH234711891 (Driver) - Vendor: Cornwell (Tidwell)
1282	Vehicle Equipment	Ratchet (Tool Only)	Milwaukee	2457-20	2/13/2024	\$145.32	S/N#: D54BF234407078 - Vendor: Cornwell (Tidwell)
1283	Vehicle-Heavy Machinery Equip	2024 Backhoe Loader	Caterpillar	420XE	2/26/2024	\$157,822.00	S/N#: H9X03400 - Thompson Machinery
1284	Vehicle Equipment	Bucket	Caterpillar		2/26/2024	\$0.00	S/N#: CT BN220905322 [ID: 64449] - Thompson Machinery

1285	Vehicle Equipment	Fork	Caterpillar		2/26/2024	\$0.00	S/N#: CT DJ230610160 [ID: 71242] - Thompson Machinery
1286	Vehicle Equipment	2024 Solar Powered Changeable Message Board	K & K Systems, Inc.	MB9757	3/1/2024	\$15,235.45	Vendor: G&C Supply Co, Inc.
1287	Vehicle Equipment	2024 Solar Powered Changeable Message Board	K & K Systems, Inc.	MB9757	3/1/2024	\$15,235.45	Vendor: G&C Supply Co, Inc.
1288	Tools	7" Polisher w/ Battery	Milwaukee	2738-20	3/6/2024	\$348.20	S/N#: H15AF234400116 Tool- Vendor: Cornwell (Tidwell)
1289	Vehicle Equipment	Air Bottle Jack (20 Ton)	Carlyle Tools		3/11/2024	\$200.00	S/N# (VRMS) - 053006 - Vendor: Riverside Auto Parts (NAPA)
1291	Tools	Drill/Driver (1/2")	Milwaukee	2903-20	3/26/2024	\$259.95	S/N#: M63AM235102448 (Drill) & M47BDCBC-231226-0717718 (Batt) - Vendor: Cornwell (Tidwell)
1292	Tools	Band Saw Kit	Milwaukee	2729-22	3/31/2024	\$485.99	S/N#: F83CD234800118 - Vendor: Amazon
1293	Tools	Band Saw Kit	Milwaukee	2729-22	4/1/2024	\$485.99	S/N#: F83CD234800399 - Vendor: Amazon
1294	Dump/Heavy Truck	2024 Dump Truck	Mack	Granite GR64F	4/9/2024	\$202,606.00	Vendor: Worldwide Equipment
1295	Dump/Heavy Truck	2024 Dump Truck	Mack	Granite GR64F	4/9/2024	\$202,606.00	Vendor: Worldwide Equipment
1296	Dump/Heavy Truck	2024 Dump Truck	Mack	Granite GR64F	4/9/2024	\$202,606.00	Vendor: Worldwide Equipment
1297	Vehicle Equipment	Digital Condor (72")	Kapro	905D-72MB	4/10/2024	\$227.24	Vendor: Lowe's
1299	Vehicle Equipment	Spot Sprayer (25 G)	Rural King		4/25/2024	\$149.99	VPN#: SSO-01-025D-RK - Vendor: Rural King
1301	Office Equipment	Wooden Office Desk			5/30/2024	\$0.00	Transfer from Purchasing Surplus to Highway Department
1302	Shop Equip Misc.	Rebar Bender w/Pedal	Diamond	DBD-25X (#7 or 7/8")	5/31/2024	\$5,399.99	S/N#: 238682 - Vendor: White Cap, LP
1303	Vehicle-Heavy Machinery Equip	Bucket	Caterpillar	SS80BINDBT	6/10/2024	\$2,844.00	ID#: 73159 - Vendor: Thompson Machinery
1304	Vehicle-Heavy Machinery Equip	Fork	Caterpillar	SSL48HDFRK	6/10/2024	\$3,637.60	ID#: 59409 - Vendor: Thompson Machinery
1305	Vehicle Equipment	Air Hammer w/ Punch set	Blue Power	CAT5250AHB	7/2/2024	\$367.95	S/N#: 23228666 - Vendor: Cornwell (Tidwell)
1306	Shop Equip Misc.	Misc. Tools	Carlyle Tools		7/2/2024	\$1,374.63	Vendor: Cornwell (Tidwell)
1307	Tools	Dig Batt & Elec Sys Analyzer	Carlyle	ESC726	7/2/2024	\$349.95	Vendor: Cornwell (Tidwell)
1308	Shop Equip.-Units	Maxi TPMS Tablet TPMS Tool	Autel	ITS600	7/23/2024	\$595.00	S/N#: VT6GR4V01196-US - Vendor: Cornwell (Tidwell)
1309	Shop Equip.-Units	Engine Floor Jack (22 Ton)	Carlyle Tools	791-3001	7/24/2024	\$1,320.00	Qty. 2 - S/N#'s: T221100039 & T2306000069 - Vendor: Riverside Auto (NAPA)
1310	Vehicle-Heavy Machinery Equip	Track Loader w/ Bucket	Caterpillar	299D3	7/24/2024	\$104,669.22	S/N#: A4245BK31387 (Bucket) - Vendor: Thompson Machinery
1311	Vehicle-Heavy Machinery Equip	Tandem Roller	Hamm	HD+ 70iVV	7/24/2024	\$143,070.42	Vendor: Power Equipment
1312	Vehicle-Heavy Machinery Equip	2024 Paver	Vögele	1700-3i	7/29/2024	\$538,393.68	S/N#: 19820528/SKT#: 36851 - Vendor: Power Equipment

1313	Trailers	2024 Concrete Mixer	Kohler	MC94SK	7/30/2024	\$4,670.98	S/N#: J2352806 - Vendor: White Cap, LP
------	----------	---------------------	--------	--------	-----------	------------	--

Total Inventory Value:	\$15,732,062.36
------------------------	-----------------